

PHOTO NO.	81819	REF ID	A000301240039-8	MAP REFERENCE	C	LATITUDE	48 46N	LONGITUDE	23 06 E
COUNTRY	UGANDA		PROVINCE						
AREA NO.	C232 N	SUBJECT	DOD	SUBJECT	A4Q	SUBJECT	AIJ	SUBJECT	
	N I Z H N	5	I Y E	10	V E R E T	15	S K I	20	( N
	R )	25	P O W E R	30	L I N E	35	A N D	40	P
	I D E L I N E	45		50					
CONSTRUCTION ON SOUTH SIDE OF LUOV - MURACHEDO ROAD.									
(1, 16, 23, 28)									
25X1A									
DATE OF PHOTO	AUG	6	1	4	2	C	3	SOURCE OF PHOTOGRAPH	
CLASSIFICATION						CAPTIONED BY			

PHOTO NO. 817920 P4019 APPROVED FOR RELEASE 2000/04/26 : CIA-RDP78-05867A000301240039-8

COUNTRY USSR PROVINCE

AREA NO.	SUBJECT	SUBJECT	SUBJECT	SUBJECT	SUBJECT	SUBJECT	SUBJECT	SUBJECT
<u>C232 N</u>	<u>B34 AM9 2BC</u>							
<u>N I Z H N I Y E</u>	<u>VERETSKI</u>							
<u>R)</u>	<u>MOBILE</u>	<u>MERCURY</u>						
<u>R A T</u>	<u>ANTENNA</u>							

LOOKING SOUTHWEST FROM RESTAURANT AT KARPATY PEREVAL AT

(1, 3, 19, 23)

25X1A

DATE OF PHOTO	TYPE	QUALITY	CLASS	NO. OF CARDS	SOURCE OF PHOTOGRAPH
<u>AUG 6 1 4</u>	<u>2</u>	<u>C</u>	<u>3</u>		

CLASSIFICATION C/NF/CC CAPTIONED BY RL  
 APPROVED FOR RELEASE 2000/04/26 : CIA-RDP78-05867A000301240039-8  
 PHOTO ANALYSIS REPORT

PHOTO NO. 813921 P4019 C 78 37 N 240 39 E  
 Approved For Release 2000/04/26 : CIA-RDP78-05867A000301240039-8

COUNTRY USA PROVINCE

AREA NO 0332 N SUBJECT B34 AKD AK6 SUBJECT SUBJECT SUBJECT SUBJECT SUBJECT SUBJECT SUBJECT

U Z H G O R O D M A L A K H I T R  
A D I O T H E O D O L I T E A N T E  
N N A ON BUILDING

AT RIGHT. SERVICE STATION IN FOREGROUND.  
CIVILIAN AIRFIELD IN BACKGROUND.

(7, 10, 20, 23)

25X1A

DATE OF PHOTO	TYPE	QUALITY	CLASS	NO. OF CARDS	SOURCE OF PHOTOGRAPH
<u>Aug 6 1 4</u>	<u>4</u>	<u>2</u>	<u>C</u>	<u>2</u>	

CLASSIFICATION CINELCO CAPTIONED BY RL  
 Approved For Release 2000/04/26 : CIA-RDP78-05867A000301240039-8  
 FORM NO. 174 USE PREVIOUS EDITIONS PHOTO ANALYSIS REPORT

Approved For Release 2000/04/26 : CIA-RDP78-05867A000301240039-8

PHOTO NO. 813922 LOT NO. P3053 REFERENCE (RKE) LONGITUDE 82° 57' W 8° 35' N

COUNTRY VENEZUELA PROVINCE BOLIVAR

AREA NO	SUBJECT	SUBJECT	SUBJECT	SUBJECT	SUBJECT	SUBJECT	SUBJECT
338E	ABD	ACF					
C	A	R	U	A	C	H	I
A	V	E	L	F	O	R	M
							A
							T
							I
							O
							N
							D
							15
							20
							35
							40
							50

(14)

25X1A

DATE OF PHOTO	TYPE	QUALITY	CLASS	NO. OF CARDS
July 6 1 4	4	1	3	2



Approved For Release 2000/04/26 : CIA-RDP78-05867A000301240039-8

PHOTO NO. 813924		LOT NO. 23053		LONGITUDE											
COUNTRY VENEZUELA			PROVINCE BOLIVAR												
AREA NO. 338E	SUBJECT D36	SUBJECT	SUBJECT	SUBJECT	SUBJECT	SUBJECT	SUBJECT								
F	L	O	O	D	S	T	A	G	E	O	F	R	I	O	
A	R	O	N	I	N	E	A	R	M	O	U	T	H	O	F
R	I	O	C	L	A	R	O								

(1)

25X1A

DATE OF PHOTO	TYPE	QUALITY	CLASS	NO. OF CARDS
JULY 6 1	4	2	3	1

PHOTO ANALYSIS REPORT





Approved For Release 2000/04/26 : CIA-RDP78-05867A000301240039-8 W.

PHOTO NO. 813925 LOT NO. P3053 (NIS) 8-05 N. 8-05 N. LONGITUDE 8-05 N.

COUNTRY VENEZUELA PROVINCE BOLIVAR

AREA NO	338E	SUBJECT	CGB	SUBJECT		SUBJECT		SUBJECT		SUBJECT		SUBJECT		SUBJECT		SUBJECT					
	C	A	R	U	A	C	H	I		10	D	E	S	E	R	T	E	D			
	I	A	M	O	N	D		M	I	N	I	N	G		15	S	E	T	T	L	E
	M	E	N	T						20											

(6, 14)

25X1A  
 DATE OF PHOTO  
 TYPE  
 QUALITY  
 CLASS  
 NO OF CARDS  
 CAPTIONED BY  
 NAME OF PHOTOGRAPH

July 6 1 4 1 3 1  
 CLASSIFICATION  
 CAPTIONED BY





PHOTO NO.	813927	LOT NO.	P3053	NIS	7-53 N	LONGITUDE	W
COUNTRY	VENEZUELA		PROVINCE BOLIVAR				
AREA NO.	338 E	SUBJECT	C2A	SUBJECT		SUBJECT	
	R		5	CLARO	10		VILLAGER
	E		25	ESTABURANT	30		ON BANKS
	F		45	RIO CARON	50		NI
							(7,10)
							25X1A

DATE OF PHOTO	TYPE	QUALITY	CLASS	NO. OF CARDS	SOURCE OF PHOTOGRAPH
July 6 1 4	1	3	1		
CAPTIONED BY					



Approved For Release 2000/04/26 : CIA-RDP78-05867A000301240039-8

PHOTO NO. 812930 LOT NO. P3053 MAP REFERENCE LATITUDE

COUNTRY VENEZUELA PROVINCE BOLIVAR

AREA NO	SUBJECT	SUBJECT	SUBJECT	SUBJECT	SUBJECT	SUBJECT	SUBJECT	SUBJECT
338E	ABD	ACF						
	<sup>5</sup> NG		<sup>10</sup> FOR		<sup>15</sup> DIAMONDS		<sup>20</sup> S	
	<sup>25</sup> AT	<sup>30</sup> CONFLUENCE		<sup>35</sup> OF		<sup>40</sup> RIO		
	<sup>45</sup> EARONI		<sup>50</sup>					

AND RIO CLARO.

(14)

25X1A

DATE OF PHOTO	TYPE	QUALITY	CLASS	NO. OF CARDS
July 61	4	1	3	2

CLASSIFICATION Approved For Release 2000/04/26 : CIA-RDP78-05867A000301240039-8

Approved For Release 2000/04/26 : CIA-RDP78-05867A000301240039-8

PHOTO NO. 812921 LOT NO. P3053 MAP REFERENCE LATITUDE

COUNTRY VENEZUELA PROVINCE BOLIVAR

AREA NO	SUBJECT	SUBJECT	SUBJECT	SUBJECT	SUBJECT	SUBJECT	SUBJECT	SUBJECT
338E	C3C	D36						
S	W	O	L	L	E	N	R	I
E	A	R						
R	I	O						

DIAMOND PROSPECTORS HUTS ON BANK.

(1,7,14)

25X1A

DATE OF PHOTO	TYPE	QUALITY	CLASS	NO. OF CARDS
July 6 1 4		2	3	2



Approved For Release 2000/04/26 : CIA-RDP78-05867A000301240039-8





PHOTO NO.	813934	LOT NO.	P3053	MAP REFERENCE		LATITUDE	
COUNTRY	VENEZUELA		PROVINCE BOLIVAR				
AREA NO.	338E	SUBJECT ABD	SUBJECT ACF	SUBJECT D.36	SUBJECT	SUBJECT	SUBJECT
	P	A	N	N	I	N	G
					F	O	R
					D	I	A
					M	O	N
					D	S	

NEAR CONFLUENCE WITH RIO CLARO.

(14) (1,14)

25X1A

DATE OF PHOTO	TYPE	QUALITY	CLASS	NO. OF CARDS
JULY 6 1 4	1	3	3	3

SOURCE OF PHOTOGRAPH
CAPTIONED BY



PHOTO NO.	812925	LOT NO.	P3053	MAP REFERENCE		LATITUDE	
COUNTRY	Venezuela		PROVINCE	BOLIVAR			
AREA NO.	338E	SUBJECT	ABD	D36	ACF		
	P	A	N	N	I	N	G
	I	N	R	I	C	A	R

NEAR CONFLUENCE WITH R<sup>10</sup> CLARO

(1,14)

25X1A

DATE OF PHOTO	TYPE	QUALITY	CLASS	NO. OF CARDS
July 6 1	4	1	3	3





PHOTO NO. 812937 LOT NO. P3053 MAP REFERENCE LATITUDE

COUNTRY	Venezuela		PROVINCE	BOLIVAR																	
AREA NO	338E	SUBJECT	ABD	SUBJECT	ACF	SUBJECT	D36	SUBJECT		SUBJECT		SUBJECT		SUBJECT		SUBJECT					
	D	U	B	O	U	T		C	A	N	O	E	S		15	F		P	R	O	
	S	P	E	C	T	O	R	S		30	O	N		R	35			C	A	R	O
	N	I								45											

NEAR CONFLUENCE WITH Rio CLARO. DIVERS  
SEARCH RIVER BOTTOM FOR DIAMONDS.

(1,14)

DATE OF PHOTO	TYPE	QUALITY	CLASS	NO. OF CARDS	SOURCE OF PHOTOGRAPH
July 6 1 4	1	3	3	25X1A	[REDACTED]
CAPTIONED BY					[REDACTED]





PHOTO NO. 813340 REFERENCE 14435 LATITUDE 1075 LONGITUDE 1015  
 Approved For Release 2000/04/26 : CIA-RDP78-05867A000301240039-8

COUNTRY	<u>MALAYA</u>		PROVINCE	<u>KEDAH</u>											
AREA NO	<u>214 L</u>	SUBJECT	<u>CV6</u>	SUBJECT	<u>CB</u>	SUBJECT	<u>AKA</u>	SUBJECT	<u>AM?</u>	SUBJECT		SUBJECT		SUBJECT	
	<u>KULIM</u>				<u>60</u>		<u>10</u>		<u>15</u>		<u>OF</u>		<u>FICE</u>		<u>20</u>
	<u>ON</u>		<u>JALAN</u>				<u>30</u>		<u>35</u>		<u>BT</u>		<u>REE</u>		<u>40</u>
	<u>T</u>		<u>CARST</u>				<u>50</u>								

TO REPORT OFFICE, WELFARE OFFICE, MINING OFFICE, LAND OFFICE, CHIEF SURVEYOR, DISTRICT FOREST OFFICER + SURVEY OFFICE.

(58)

25X1A

DATE OF PHOTO	TYPE	QUALITY	CLASS	NO. OF CARDS
<u>Nov 61</u>	<u>4</u>	<u>2</u>	<u>3</u>	<u>4</u>



PHOTO NO. 813911  
 APPROVED FOR RELEASE 2000/04/26 : CIA-RDP78-05867A000301240039-8 E

COUNTRY	MALAYA		PROVINCE	KEDAH		LATITUDE	LONGITUDE	
AREA NO	214 L	SUBJECT	COY	SUBJECT		SUBJECT		SUBJECT
	KULIM			MATER	10	NAL	15	CH
	ILID			HEALTH	30	CENTER	35	DOWN
	JALAN			RAYA	40			

DATE OF PHOTO	Nov 61	TYPE	4	QUALITY	2	CLASS	3	NO. OF CARDS	1
CAPTIONED BY								SA	

25X1A  
 (479)





PHOTO NO. 812913 REF ID: A660301240039-8

COUNTRY	MALAYA		PROVINCE	KEDAH			
AREA NO	2146	SUBJECT	SUBJECT	SUBJECT	SUBJECT	SUBJECT	SUBJECT
		5		10		15	20
		25		30		35	40
		45					

INFORMATION OFFICE, COURT OF JUSTICE, & TREASURY  
BRANCH OFFICE.

DATE OF PHOTO	TYPE	QUALITY	CLASS	NO. OF CARDS
Nov 61	4	2	3	1
CAPTIONED BY				



Approved For Release 2000/04/26 : CIA-RDP78-05867A000301240039-8

PHOTO NO. 813945

COUNTRY MALAYA PROVINCE KEDAH

AREA NO.	SUBJECT	SUBJECT	SUBJECT	SUBJECT	SUBJECT	SUBJECT	SUBJECT	SUBJECT
2146	CGB	C2C						
KULIM			CAT HAY			15	THE AT E	20
RON		JALAN				30	TUN K U	40
SOR						45		

25X1A  
(6,7,10)

DATE OF PHOTO	TYPE	QUALITY	CLASS	NO. OF CARDS
Nov 61	4	2	3	2

CAPTIONED BY *Sh*

1 Jun 56

Release 2000/04/26 : CIA-RDP78-05867A000301240039-8

PHOTO NO.	812919	LOT NO.	P4435	PROVINCE	KEDAH				
COUNTRY	MALAYA								
AREA NO.	214L	SUBJECT	CON CUB	SUBJECT		SUBJECT		SUBJECT	
		5	KULIM	10		15	CLUB	20	ON
		25	JALAN	30		35			
		45	RAYA	50					

25X1A

6.7.1

DATE OF PHOTO	TYPE	QUALITY	CLASS	NO. OF CARDS
Nov 61	4	2	3	2
CAPTIONED BY				

Approved For Release 2000/04/26 : CIA-RDP78-05867A000301240039-8

Release 2000/04/26 - CIA-RDP78-05867A000301240039-8

PHOTO NO.	813917	LOT NO.	P4435	PROVINCE	KEDAH				LATITUDE	107 34 E	LONGITUDE	107 34 E		
COUNTRY	MALAYA													
AREA NO.	2146	SUBJECT	CO2	SUBJECT		SUBJECT		SUBJECT		SUBJECT	15	SUBJECT	JAL	20
											35			40

25X1A

DATE OF PHOTO	TYPE	QUALITY	CLASS	NO. OF CARDS
Nov 61	4	2	3	1
CAPTIONED BY				

Approved For Release 2000/04/26 - CIA-RDP78-05867A000301240039-8

PHOTO ANALYSIS REPORT

Release 2000/04/26 REFERENCE: CIA-RDP78-05867A000301240039-8

PHOTO NO. 813948 LOT NO. P4435

COUNTRY MALAYA PROVINCE KEDAH

AREA NO	SUBJECT	SUBJECT	SUBJECT	SUBJECT	SUBJECT	SUBJECT	SUBJECT	SUBJECT
2106	COJ	COZ						
KULIM	5	T.	10	ANN	15	E	CON	20
ENT	25	CH	30	LO	35	N	JALAN	40
RAYA	45		50					

DATE OF PHOTO	TYPE	QUALITY	CLASS	NO. OF CARDS
Nov 61	4	2	3	2

CAPTIONED BY [Signature]

25X1A

PHOTO NO. 812919  
 REFERENCE NO. 14435  
 LATITUDE 5° 30' N  
 LONGITUDE 101° 30' E  
 Approved For Release 2000/04/26 : CIA-RDP78-05867A000301240039-8

COUNTRY	MALAYA		PROVINCE	KEDAH			
AREA NO.	214L	SUBJECT	SUBJECT	SUBJECT	SUBJECT	SUBJECT	SUBJECT
		COJ COL					
	KULIM		ST		ANNIE		CONV
	ENT				35	JALAN	40
	KAYAH						

PART ① of 2-PART PANORAMA. SEE CIA

25X1A  
 (7910)  
 [REDACTED]

DATE OF PHOTO	TYPE	QUALITY	CLASS	NO. OF CARDS
Nov 61	4	2	3	2

CAPTIONED BY [Signature]

Approved For Release 2000/04/26 : CIA-RDP78-05867A00030124003928

PHOTO NO. 813950 REFERENCE 104755 LATITUDE 5° 57' 00" N LONGITUDE 101° 03' 00" E

COUNTRY	MALAYA		PROVINCE					KEDAH		
AREA NO	214L	SUBJECT	COL	SUBJECT	COL	SUBJECT	SUBJECT	SUBJECT	SUBJECT	SUBJECT
	KULIM				ST		ANN	E		CON
	ENT									LAN
	RAYA									

PART 2 OF 2-PAGE PANORAMA SEE CIA

25X1A

DATE OF PHOTO	TYPE	QUALITY	CLASS	NO. OF CARDS
Nov 61	4	2	3	2

CAPTIONED BY *[Signature]*




Approved For Release 2000/04/26 : CIA-RDP78-05867A000301240039-8

PHOTO NO.	813951	LOPNO.	P4435	PROVINCE	KEDAH	LONGITUDE	101° 12' E
COUNTRY	MALAYA						
AREA NO.	214 L	SUBJECT	C 34				
	5			10		15	20
	10			20		25	30
	15			30		35	40
	20			40			
	25			50			
	30						
	35						
	40						
	45						
	50						

25X1A

DATE OF PHOTO	TYPE	QUALITY	CLASS	NO. OF CARDS
Nov 61	4	2	3	1

CAPTIONED BY



Approved For Release 2000/04/26 : CIA-RDP78-05867A000301240039-8



PHOTO NO. 812953  
 AREA NO. 214 L  
 SUBJECT: *AKZ*  
 PROVINCE: *KEDAH*  
 DATE OF PHOTO: *Nov 61*  
 APPROVED FOR RELEASE 2000/04/26  
 CIA-RDP78-05867A000301240039-8 E

COUNTRY	AREA NO.	SUBJECT	SUBJECT	SUBJECT	SUBJECT	SUBJECT	SUBJECT	SUBJECT	SUBJECT
MALAYA	214 L	AKZ	CW						
				10	15	20			
				30	35	40			
				45					

*SELANA MA*  
*UGHI*  
*ORDER*  
*MAIN*  
*LKG*  
*HOUSES*  
*AT*  
*RT*

DATE OF PHOTO	TYPE	QUALITY	CLASS	NO. OF CARDS
<i>Nov 61</i>	<i>4</i>	<i>2</i>	<i>3</i>	<i>2</i>

CLASSIFICATION: *SECRET*  
 CAPTIONED BY: *[Signature]*



Approved For Release 2000/04/26 : CIA-RDP78-05867A000301240039-8

PHOTO NO.	812955	PROVINCE	KEDAH				LONGITUDE	107° 5'
COUNTRY	MALAYA	SUBJECT	214L	25	30	35	40	45
AREA NO	214L	SUBJECT	25	30	35	40	45	50
	E L A M A		L K G					
	O W N							
	S T A T I O N							

25X1A

(6, 7, 28)

DATE OF PHOTO	TYPE	QUALITY	CLASS	NO. OF CARDS
Nov 61	4	2	3	3

CAPTIONED BY *Sh*

Approved For Release 2000/04/26 : CIA-RDP78-05867A000301240039-8

LONGITUDE

Approved For Release 2000/04/26 : CIA-RDP78-05867A000301240039-8

PHOTO NO. 812956

COUNTRY MALAYA PROVINCE KEDAH

AREA NO	SUBJECT	SUBJECT	SUBJECT	SUBJECT	SUBJECT	SUBJECT	SUBJECT	SUBJECT	SUBJECT
244	AKZ	D41	D36	AKW	AMD				20
5	ELAMA	(WR)			BR	15	D	GE	0
25	ER	KRIAN			RIVER	35		NW	0
45	TOWN				[F. K'S. A]				0

ON RD TO BELAMA, PERAK.

25X1A

DATE OF PHOTO	TYPE	QUALITY	CLASS	NO. OF CARDS
Nov 61	4	2	3	5

CAPTIONED BY *Sh*

Release 2000/04/26 REF ID: A6600301240039-8

PHOTO NO. 813957 LOT NO. P4435

COUNTRY MALAYA PROVINCE PENANG

AREA NO	414L	SUBJECT	ALB MAL	SUBJECT		SUBJECT		SUBJECT		SUBJECT		SUBJECT		SUBJECT	

25X1A

DATE OF PHOTO	TYPE	QUALITY	CLASS	NO. OF CARDS
Nov 61	H	✓	3	2

CAPTIONED BY [Signature]



Release 2000/04/26 CIA-RDP78-05867A000301240039-8

PHOTO NO.	812958	LOT NO.	P4435	COUNTRY	MALAYA	PROVINCE	PENANG	LONGITUDE	101° 24' 30" E
AREA NO.	414L	SUBJECT	ALY ALA	SUBJECT		SUBJECT		SUBJECT	
	PENANG				10		15	TOWN	20
	RAJA				30	UDA	35	FERRY	40
	TERMINAL				50				

25X1A

(7/21/3)

DATE OF PHOTO	Nov 61	TYPE	4	QUALITY	~	CLASS	3	NO. OF CARDS	2
						CAPTIONED BY	[Signature]		



Approved For Release 2000/04/26 : CIA-RDP78-05867A000301240039-8

LONGITUDE

PHOTO NO. 812959

COUNTRY MALAYA PROVINCE PENANG

AREA NO	SUBJECT	SUBJECT	SUBJECT	SUBJECT	SUBJECT	SUBJECT	SUBJECT	SUBJECT
414L	ALA	ALA						
PENANG			GE	10	ORGE	15	TOWN	20
RAJA	25	TUN	30	UDA	35	FERRY	40	
TERMINAL	45		50					

25X1A

DATE OF PHOTO	TYPE	QUALITY	CLASS	NO. OF CARDS
Nov 61	4	~	3	2

CAPTIONED BY *[Signature]*

REF ID: A66288  
 RELEASE 2000/04/26 CIA-RDP78-05867A000301240039-8

PHOTO NO. 812930  
 LOT NO. P4435  
 LONGITUDE 101° 20' E

COUNTRY MALAYA  
 PROVINCE PENANG

AREA NO	SUBJECT	SUBJECT	SUBJECT	SUBJECT	SUBJECT	SUBJECT	SUBJECT	SUBJECT
414L	ALA	ALY	C2P	C2M	C06			
PENANG			GEORGE			15	TOWN	20
RAJA		TUN		UDA		35	FERRY	40
TERMINAL								

(LEFT FG); MALAYAN RAILWAYS BLDG (CLOCKTOWER)  
 NEW GOVT OFFICE BLDG UC AT RGT.

25X1A

DATE OF PHOTO	TYPE	QUALITY	CLASS	NO. OF CARDS
Nov 61	4	2	3	5

CAPTIONED BY [Signature]



Approved For Release 2000/04/26 : CIA-RDP78-05867A000301240039-8

PHOTO NO. 813991  
 LOT NO. 4435  
 REFERENCE NO. 2000/04/26 : CIA-RDP78-05867A000301240039-8  
 LONGITUDE

COUNTRY	PROVINCE	SUBJECT	SUBJECT	SUBJECT	SUBJECT	SUBJECT	SUBJECT	SUBJECT
MALAYA	PENANG	ALA	ALG	C24				
AREA NO. 414L								
P	E	N	A	N	G			
G	A	L	O	N	G			

25X1A

(7, 30)

DATE OF PHOTO	TYPE	QUALITY	CLASS	NO. OF CARDS
Nov 61	4	2	3	3

PHOTO NO.	819992	LOT NO.	F 4435	COUNTRY	MALAYA	PROVINCE	KEDAH	LONGITUDE	102 30 E
AREA NO.	214L	SUBJECT	C 34	SUBJECT	D 48	SUBJECT	AK 2	SUBJECT	CA 2
	A L O R		S T A R		10		W R		15
	N H O U F E		0 N		30		M A I N		35
	O P T O W N				50				40
									45
									50
									55
									60
									65
									70
									75
									80
									85
									90
									95
									100

NOTE ADVERTISING SIGN.

25X1A

(7218232)



DATE OF PHOTO	TYPE	QUALITY	CLASS	NO. OF CARDS
Nov 61	4	2	3	4


CAPTIONED BY *[Signature]*

Case 2000/04/26 CIA-RDP78-05867A000301240039-8

PHOTO NO.	812980		LOT NO.	P 4435		PROVINCE	PENANG			LONGITUDE	101 47 24 E		
COUNTRY	MALAYA												
AREA NO.	444L	SUBJECT	C26	SUBJECT	AKW	SUBJECT	CB	SUBJECT	D26	SUBJECT	AKG	NO. OF CARDS	20
			5				10					15	P O N T O
							30					35	P R A I
			25										
			45				50						

25X1A

(6, 7, 21, 22)



DATE OF PHOTO	TYPE	QUALITY	CLASS	NO. OF CARDS
Nov 61	4	2	3	5

CAPTIONED BY *OR*

Approved For Release 2000/04/26 - CIA-RDP78-05867A000301240039-8

PHOTO ANALYSIS REPORT

Approved For Release 2000/04/26 : CIA-RDP78-05867A000301240039-8

PHOTO NO.	8133684	LOT NO.	4935	PROVINCE	KEDAH	LATITUDE	6° 10' N	LONGITUDE	100° 22' E
COUNTRY	MALAYA	SUBJECT			SUBJECT			SUBJECT	
AREA NO.	214L	5	10	15	20	25	30	35	40
		STAIR	W R I	N E W	S T				
		25	30	35	40				
		45	50						

25X1A

(7,10)

DATE OF PHOTO	TYPE	QUALITY	CLASS	NO. OF CARDS
Nov 61	4	2	3	1



Approved For Release 2000/04/26 : CIA-RDP78-05867A000301240039-8

Release 2000/04/26 REFERENCE ID: A678-05867A000301240039-8

PHOTO NO. 81995 LOT NO. P-4435 PROVINCE PENANG LONGITUDE 101° 21' E

COUNTRY	AREA NO	SUBJECT	SUBJECT	SUBJECT	SUBJECT	SUBJECT	SUBJECT	SUBJECT
MALAYA	414L	C26	AKW	COB	D26	AKW		
		5		10		15		20
		PERMATANG		PAU		PONT		40
		25		30		35		
		BRIDGE		OVER		PRAI		
		45		50				
		RIVER		LKG		W		

25X1A

6, 7, 28, 29

DATE OF PHOTO	TYPE	QUALITY	CLASS	NO. OF CARDS
Nov 61	4	✓	3	5

CAPTIONED BY *Sh*

Release 2000/04/26 CIA-RDP78-05867A000301240039-8

PHOTO NO. 813955

LOT NO. P4435

PROVINCE PERAK

COUNTRY MALAYA

AREA NO. 514L

SUBJECT	SUBJECT	SUBJECT	SUBJECT	SUBJECT	SUBJECT	SUBJECT	SUBJECT
COJ	COB	CHI	CHEN G	CHINESE			
5	10	15	20	25	30	35	40
ELAMA							
25	30	35	40	45	50		
WER	CHOD	RD					
45							
MAIN							

25X1A

(6, 7, 9)

DATE OF PHOTO	TYPE	QUALITY	CLASS	NO. OF CARDS
Nov 61	4	2	3	2
CAPTIONED BY				

Approved For Release 2000/04/26 : CIA-RDP78-05867A000301240039-8



Release 2000/04/26 REFERENCE: CIA-RDP78-05867A000301240039-8

PHOTO NO.	813967	LOT NO.	P4435	LONGITUDE	107 45
COUNTRY	MALAYA		PROVINCE	PERAK	
AREA NO.	514 L	SUBJECT	COB	SUBJECT	CL IN IC
		SUBJECT	MA	SUBJECT	ON MA
		SUBJECT	ROAD	SUBJECT	

25X1A  
4,6,7,9

DATE OF PHOTO	TYPE	QUALITY	CLASS	NO. OF CARDS
Nov 61	4	2	3	2

CLASSIFIED BY: [Signature]

Approved For Release 2000/04/26 : CIA-RDP78-05867A000301240039-8

PHOTO NO. 813968  
 SUBJECT P485B  
 LONGITUDE 107° 23' 18" E  
 LATITUDE 16° 05' 58" N  
 CIA-RDP78-05867A000301240039-8

COUNTRY	USSR										
AREA NO	DSIN	SUBJECT	02\$	SUBJECT	3CP	SUBJECT	3D9	SUBJECT	A6B	SUBJECT	
	CHELNO				PU\$				HKA		
											GUABA
	MP-8				CLA\$						
											LANDING
	HIP										
											TUG

PEND. No. 194  
 BOARD. PART 1 OF 3 PART PAN. SEE  
 CIA 813968 THROUGH 812970  
 (2, 3, 30)

25X1A

DATE OF PHOTO	TYPE	QUALITY	CLASS	NO. OF CARDS
29 SEPT 61	4	2	B	4
CAPTIONED BY				
RL				

Approved For Release 2000/04/26 : CIA-RDP78-05867A000301240039-8

PHOTO NO. 813968 P4855

COUNTRY USSR

AREA NO	SUBJECT	SUBJECT	SUBJECT	SUBJECT	SUBJECT	SUBJECT	SUBJECT	SUBJECT
DSIN	D25	3CP	3D9	AGB				
CHEL	N O P U	\$ H K A						
MP-8	C A	\$ L A N D I N G						
HIP	A N D T U G							

PEND. No. 194 NO. MB-4 OUT BOARD. PART 2 OF 3 PART PAR. SEE CIA 813968 THROUGH 813970 (2, 3, 30) 25X1A

DATE OF PHOTO	TYPE	QUALITY	CLASS	NO. OF CARDS	SOURCE OF PHOTOGRAPH
29 SEPT 61	4	2	B	A	

CLASSIFICATION Approved For Release 2000/04/26 : CIA-RDP78-05867A000301240039-8

PHOTO ANALYSTS REPORT

Approved For Release 2000/04/26 : CIA-RDP78-05867A000301240039-8

PHOTO NO. 813980

COUNTRY WEIR PROVINCE

AREA NO	SUBJECT	SUBJECT	SUBJECT	SUBJECT	SUBJECT	SUBJECT	SUBJECT	SUBJECT
251N	D2\$	3CP	309	AG8	C2G			
CHEL	NO	PH	SH	KA			GU	BA
MP-8		CLA	\$				LAN	DI
HIP		AND	TUG					

PEND. No. 194 NO. MB-4 OUT BOARD. PART 3 OF 3 PART PAN. SEE CIA 813968 THROUGH 813970 (2, 3, 7, 30) 25X1A

DATE OF PHOTO	TYPE	QUALITY	CLASS	NO. OF CARDS
17 SEPT 61	4	3	3	5

Release 2000/04/26 CIA-RDP78-05867A000301240039-8

PHOTO NO.	813971	LOT NO.	P4358	CLASSIFICATION	C	LONGITUDE	25X1A
COUNTRY	USSR						
AREA NO.	DSI N	SUBJECT	ALA	SUBJECT	D29	SUBJECT	AGB C26
							15 GUBA
							20 C H E L N O P U S H K A
							35 M E R C H A N T V E F F E L A T R
							40 I G H T
							50 AND FLOATING CRANE

UNIDENTIFIED BUILDING IN CENTER.  
 PART 1 OF 4 PART PANORAMA. SEE CIA  
 813971 THROUGH 813974 (2, 3, 7, 30)

DATE OF PHOTO	TYPE	QUALITY	CLASS	NO. OF CARDS	SOURCE OF PHOTOGRAPH
29 SEPT 614		2	B	4	
CLASSIFICATION					CAPTIONED BY
Approved For Release 2000/04/26 CIA-RDP78-05867A000301240039-8					RL

Approved For Release 2000/04/26 : CIA-RDP78-05867A000301240039-8

PHOTO NO. 813971

COUNTRY U.S.S.R.

AREA NO. DES N

SUBJECT	SUBJECT	SUBJECT	SUBJECT	SUBJECT	SUBJECT	SUBJECT	SUBJECT
ALA	D29	C26	ALA				
5		10			15		
CHELNOVODUSK							
25		30			35		
PORT AND DOCK							
45		50					
TIE							

PART 2 OF 4 PART PAN. FOR CIA

813971 THROUGH 813974

(2, 3, 7, 30)

25X1A

DATE OF PHOTO	TYPE	QUALITY	CLASS	NO. OF CARDS	SOURCE OF PHOTOGRAPH
29 SEPT 61	4	2	B	4	
CLASSIFICATION				CAPTIONED BY	
S/NF/CC				RL	



Approved For Release 2000/04/26 : CIA-RDP78-05867A000301240039-8 E

PHOTO NO. 812971  
 COUNTY UZER  
 AREA NO. 051N  
 SUBJECT ALA 304 C2G D23 3D9 3CP  
 C H E L N O D H S H K A S G U B A  
 M P - 8 C L A \$ \$ L A N D I N G \$  
 H I P A N D T U G No. MB-4  
 No. 794  
 T-43 CLASS MINE SWEEPERS AT LEFT.  
 Part 4 of 4 Part PANORAMA. SEE  
 CIA 813971 THROUGH 813974 (2,3730) 25X1A

AREA NO	SUBJECT	SUBJECT	SUBJECT	SUBJECT	SUBJECT	SUBJECT	SUBJECT	SUBJECT
051N	ALA	304	C2G	D23	3D9	3CP		
	5		10		15		20	
	25		30		35		40	
	45		50					

DATE OF PHOTO  
 TYPE  
 QUALITY  
 CLASS  
 NO. OF CARDS  
 SOURCE OF PHOTOGRAPHY

27 SEPT 61 4 3 B 6  
 CAPTIONED BY R.L.  
 CLASSIFICATION  
 Approved For Release 2000/04/26 : CIA-RDP78-05867A000301240039-8  
 PHOTO ANALYSIS REPORT



Approved For Release 2000/04/26 : CIA-RDP78-05867A000301240039-8

PHOTO NO.	813975	REF ID	P 4860	LONGITUDE	67 28 E
COUNTRY	USSR				
AREA NO	D 51 N	SUBJECT	D2\$	SUBJECT	3F6
		SUBJECT	C26	SUBJECT	3GM
		SUBJECT	GU	SUBJECT	BA
		SUBJECT	EA	SUBJECT	P
		SUBJECT	LA	SUBJECT	NE
		SUBJECT	HA	SUBJECT	NG
		SUBJECT	ER	SUBJECT	AND
		SUBJECT	MA	SUBJECT	DO
		SUBJECT	PL	SUBJECT	ANE
		SUBJECT	PL	SUBJECT	ANE
		SUBJECT	PL	SUBJECT	ANE

NOTE: ~~SMOKESTACKS~~ IN ~~RIGHT~~ LEFT CENTER BACKGROUND

(2, 3, 7, 20)

25X1A

DATE OF PHOTO	TYPE	QUALITY	CLASS	NO. OF CARDS
5 SEPT 61	4	2	B	4

CAPTIONED BY RL

Approved For Release 2000/04/26 : CIA-RDP78-05867A000301240039-8

Approved For Release 2000/04/26 : CIA-RDP78-05867A000301240039-8

PHOTO NO.	813978	PROVINCE	P 4860	REFERENCE	C	LATITUDE	67-07'N	LONGITUDE	92-18'E
COUNTRY	USSR								
AREA NO	D 51N	SUBJECT	D 29	SUBJECT	3 F 6	SUBJECT	C 2 G	SUBJECT	3 G M
	G R Y A	5	Z N A Y A	10	G U B A	15		20	J E A P
	L A N E	25	H A N G A R	30	W I T H	35		40	M A D
	G E	45	J E A P L A N E	50					

(2, 3, 7, 20)

25X1A

DATE OF PHOTO	TYPE	QUALITY	CLASS	NO. OF CARDS	SOURCE OF PHOTOGRAPH
5 SEPT 61	4	2	B	4	



Approved For Release 2000/04/26 : CIA-RDP78-05867A000301240039-8

PHOTO NO. 813977 REFERENCE C LATITUDE 67° LONGITUDE 124° 00' 39" E

COUNTRY	USSR						
AREA NO	DSI N	D23	D1B	C26			
SUBJECT	5			10		15	20
	C H E L N O P U S H K A					G U B A	
	25		30			35	40
	U N I D E N T I F I E D					B U I L D I N	
	45		50				
	G \$						

PART 2 OF 22 PART PANORAMA. SEE CIA 813997 THROUGH 813998 (1, 2, 7) 25X1A

DATE OF PHOTO	TYPE	QUALITY	CLASS	NO. OF CARDS	SOURCE OF PHOTOGRAPH
5 SEPT 6 1 4		2	B	3	
CLASSIFICATION					CAPTIONED BY
APPROVED FOR RELEASE 2000/04/26 : CIA-RDP78-05867A000301240039-8					RL



Approved For Release 2000/04/26 : CIA-RDP78-05867A000301240039-8

PHOTO NO. 813980 P4856 C LATITUDE 27 05 N LONGITUDE 82 40 E

COUNTRY	USSR						
AREA NO	SUBJECT	SUBJECT	SUBJECT	SUBJECT	SUBJECT	SUBJECT	SUBJECT
DSI N	BCU	C26	D2\$	DIB			
CHEL	NOPU	\$	HKA			GU	BA
T-43	CL	\$					WE
ER\$							EP

FEVERAL, WITH NO. 259 OUTBOARD.  
 PART 4 OF 22 PART PAN. SEE CIA  
 813977 THROUGH 813998  
 (1, 2, 3, 7, 30)

25X1A

DATE OF PHOTO	TYPE	QUALITY	CLASS	NO. OF CARDS	SOURCE OF PHOTOGRAPH
5 SEPT 61	4	2	B	4	

Approved For Release 2000/04/26 : CIA-RDP78-05867A000301240039-8

REF ID NO.	81398	PROVINCE							
COUNTRY	USSR								
AREA NO	SUBJECT	SUBJECT	SUBJECT	SUBJECT	SUBJECT	SUBJECT	SUBJECT	SUBJECT	
D51 N	3C4	AGB	ALA	D33	C2G			20	
C H E L N O P U \$ H K A	5		10			15	G U B A		
T - A 3	25	C L A \$	30	M I N E \$		35	W E L P	40	
E R \$	45		50						

SEVERAL → AT LEFT, WITH No. 259 OUTBOARD.  
 PART 5 OF 22 PART PAN. SEE CIA 813977  
 THROUGH 813998  
 (1, 2, 3, 7, 30)  
 25X1A

DATE OF PHOTO	TYPE	QUALITY	CLASS	NO. OF CARDS
5 SEPT	614	2	8	5

PHOTO NO. 813982 REFERENCE P4856 LATITUDE 15° 25' N LONGITUDE 103° 00' E

COUNTRY	PROVINCE	SUBJECT	SUBJECT	SUBJECT	SUBJECT	SUBJECT	SUBJECT	SUBJECT
U.S.S.R.		ALA	D25	C26				
AREA NO. DSI-N		5	10			15		20
		25	30			35		40
		45	50					

PART 6 OF 22 PART PAN. SEE CIA 813977 THROUGH 813998

(2, 3, 7, 20)

25X1A

DATE OF PHOTO	TYPE	QUALITY	CLASS	NO. OF CARDS	SOURCE OF PHOTOGRAPH
5 SEPT 61	4	2	B	3	



Approved For Release 2000/04/26 : CIA-RDP78-05867A000301240039-8

RIC ID NO. 813983 P-1356

COUNTRY USSR

AREA NO.	SUBJECT	SUBJECT	SUBJECT	SUBJECT	SUBJECT	SUBJECT	SUBJECT	SUBJECT
D51N	D25							

PART 7 OF 22 PART PANORAMA SEE  
 CIA 813977 THROUGH 813998

(2)

25X1A

DATE OF PHOTO	TYPE	QUALITY	CLASS	NO. OF CARDS	SOURCE OF PHOTOGRAPH
5 SEPT 61	4	2	B	1	



PHOTO NO. 813985  
 REFERENCE: P 4856  
 LATITUDE: 51A-RDP78-05867A000301240039-8  
 LONGITUDE: 33 23 E

COUNTRY	AREA NO	SUBJECT	SUBJECT	SUBJECT	SUBJECT	SUBJECT	SUBJECT	SUBJECT
USSR	D 51 N	D 25	E 26					
	R O S L	Y A K O V A				G U B A		C O
	A S T A L	A R E A						

PART 9 OF 22 PART PANORAMA. SEE  
 CIA 813977 THROUGH 813998

(2, 7)

25X1A

DATE OF PHOTO	TYPE	QUALITY	CLASS	NO. OF CARDS
5 SEPT 61	4	2	B	2

SOURCE OF PHOTOGRAPH  
 CAPTIONED BY  
 RL

Approved For Release 2000/04/26 : CIA-RDP78-05867A000301240039-8

PHOTO NO. 813988 REFERENCE P 4856 LATITUDE 57° 05' 00" N LONGITUDE 39° 24' 00" E

COUNTRY	USSR							
AREA NO	D 51 N	D 29						
SUBJECT	ROSLYAKOVA					GUBA		Co

PART 10 OF 22 PART PANORAMA. SEE  
 CIA 813977 THROUGH 813998

(2)

25X1A

DATE OF PHOTO	TYPE	QUALITY	CLASS	NO. OF CARDS	SOURCE OF PHOTOGRAPH
5 SEPT 61	4	2	B	1	
CLASSIFICATION <del>SECRET</del> / NE/CC					CAPTIONED BY RL

Approved For Release 2000/04/26 : CIA-RDP78-05867A000301240039-8

PHOTO NO. 813987 REFERENCE: P 4856 LONGITUDE: 25X1A-RDP78-05867A000301240039-8

COUNTRY	AREA NO	SUBJECT	SUBJECT	SUBJECT	SUBJECT	SUBJECT	SUBJECT	SUBJECT
U.S.S.R.	D 51 N	D 28	E 26					
				10			15	
								20
				30			35	
								40
				45				
				50				

UNIDENTIFIED BUILDINGS IN CENTER PART  
 11 OF 22 PART PAN. SEE CIA 813977  
 THROUGH 813998

(27)  
 25X1A

DATE OF PHOTO	TYPE	QUALITY	CLASS	NO. OF CARDS
5 SEPT 61	4	2	B	2

PHOTO NO. 813988  
 REFERENCE: P4856  
 LATITUDE: 67  
 LONGITUDE: 22 12 E  
 Release 2000/04/26 CIA-RDP78-05867A000301240039-8

COUNTRY	AREA NO	SUBJECT	SUBJECT	SUBJECT	SUBJECT	SUBJECT	SUBJECT	SUBJECT
USSR	D51N	D29	C26					
		5	10					
		25	30					
		45	50					

ROZLYAKOVA, GUBA CO  
 A & T A L AND PORT AREA

UNIDENTIFIED BUILDINGS IN CENTER. PART 12  
 OF 22 PART PANORAMA. SEE CIA 813977  
 THROUGH 813998

(27)  
 25X1A

DATE OF PHOTO	TYPE	QUALITY	CLASS	NO. OF CARDS
5 SEPT 61	4	2	B	2

CLASSIFICATION: *SECRET*  
 CAPTIONED BY: *RL*

Approved For Release 2000/04/26 : CIA-RDP78-05867A000301240039-8

PHOTO NO. 513989

P4836

LONGITUDE 32 13 E

COUNTRY USSR

AREA NO D51N

SUBJECT C2G

SUBJECT A4R

SUBJECT D24

SUBJECT

SUBJECT

SUBJECT

SUBJECT

SUBJECT

ROZLYAKOVA, GUBA UN  
IDENTIFIED BUILDING  
ALONG COAST

PART 13 OF 22 PART PANORAMA.  
SEE CIA 813977 THROUGH 813998

(2, 7, 23)

25X1A

DATE OF PHOTO	TYPE	QUALITY	CLASS	NO. OF CARDS
5 SEPT 61	4	2	B	3

CAPTIONED BY

Approved For Release 2000/04/26 : CIA-RDP78-05867A000301240039-8

PHOTO NO. 813990  
 AREA NO. D51N  
 SUBJECT C2G A4Q D29  
 PROVINCE  
 LONGITUDE 132° 22' E

COUNTRY USSR  
 SUBJECT SUBJECT SUBJECT SUBJECT SUBJECT SUBJECT SUBJECT SUBJECT  
 5 10 15 20  
 R O F L Y A K O V A , G U B A U N  
 25 30 35 40  
 I D E N T I F I E D B U I L D I N G S  
 45 50  
 A L O N G C O A S T . NOTE POWER  
 LINE ON HILL TOP AND FENCE AROUND  
 BUILDING PART 14 OF 22 PART PAN.  
 SEE CIA 813977 THROUGH 813988  
 (2, 7, B)

25X1A

DATE OF PHOTO	TYPE	QUALITY	CLASS	NO. OF CARDS
5 SEPT 61	4	2	B	3

SOURCE OF PHOTOGRAPH  
 CAPTIONED BY





PHOTO NO. 813992 LOT NO. P4856 LONGITUDE 122E  
 Release 2000/04/26 CIA-RDP78-05867A000301240039-8

COUNTRY	AREA NO	SUBJECT	SUBJECT	SUBJECT	SUBJECT	SUBJECT	SUBJECT	SUBJECT
USSR	D 51 N	36 J	C 26	D 28	A 4 Q			
	R O S L Y A K O V A					G U B A		\$ E
	K S T A N		C L A S S			D E G A U S S I		
	N G V E S S E L					IN FOREGROUND.		
UNIDENTIFIED BUILDINGS IN BACKGROUND. PART								
16 OF 22 PART PANORAMA. SEE CIA 813977								
THROUGH 813978 (23, 23, 30)								

25X1A

DATE OF PHOTO	TYPE	QUALITY	CLASS	NO. OF CARDS	SOURCE OF PHOTOGRAPH
5 SEPT 61	4	2	B	4	





Approved For Release 2000/04/26 : CIA-RDP78-05867A000301240039-8

PHOTO NO. 813995 P 4856 C 67 23

COUNTRY USSR PROVINCE

AREA NO	SUBJECT	SUBJECT	SUBJECT	SUBJECT	SUBJECT	SUBJECT	SUBJECT	SUBJECT
DES 1	5	D25	10	A40	15	GU	20	BA
	25	ROSLYAKOVA,	30		35	BUILDING	40	
	45	IDENTIFIED	50					

NEAR PORT AREA. PART 19 OF 22  
 PART PAN. SEE CIA 813997 THROUGH 813998

25X1A

DATE OF PHOTO	TYPE	QUALITY	CLASS	NO. OF CARDS
SEPT 6 1	9	3	B	3



PHOTO NO. 813997  
 APPROVED FOR RELEASE 2000/04/26 CIA-RDP78-05867A000301240039-8  
 SUBJECT P 4856

COUNTRY	AREA NO.	SUBJECT	SUBJECT	SUBJECT	SUBJECT	SUBJECT	SUBJECT	SUBJECT	SUBJECT
USSR	051 N	304	D23	C26					
		ROSLYAKOVA							
		O B A B L E		T - 43					
		N E & W E E P E R							

OUTBOARD OF TWO OTHER VESSELS AT PIER PART 20 OF 32  
 PART PAN. SEE CIA 813977 THROUGH 813998

(2, 3, 7, 30)  
 25X1A

DATE OF PHOTO	TYPE	QUALITY	CLASS	NO. OF CARDS
5 SEPT 61	4	3	B	3

PHOTO NO. 813997

COUNTRY UAR

AREA NO. 151 N

SUBJECT ALA	SUBJECT 309	SUBJECT D28	SUBJECT 026	SUBJECT	SUBJECT	SUBJECT	SUBJECT
ROBLYAKOVA							
OBABLE		T-43					
NEWSWEEPER							

OTHER VESSELS AT PIER. PART 21 OF 22

PART PAN. SEE CIA 813977 THROUGH 813998

OUTBOARD OF TWO

DATE OF PHOTO	TYPE	QUALITY	CLASS	NO. OF CARDS	SOURCE OF PHOTOGRAPH
5 SEPT 61	4	3	B	4	

CLASSIFICATION: SECRET

APPROVED BY: RL

Release 2000/04/26 CIA-RDP78-05867A000301240039-8

PHOTO NO.	813999	Lot No.	P 4856	PROVINCE	C	LONGITUDE	83 12 E
COUNTRY	U.S.R.						
AREA NO.	D 51N	SUBJECT	304	SUBJECT	D27	SUBJECT	C26
							ALA
							GU B A
							PR
							MI
							OUTBOARD OF TWO
							OTHER VESSELS AT PIER PART 22 OF
							22 PART PANORAMA. See CIA 813977
							THROUGH 813998

DATE OF PHOTO	TYPE	QUALITY	CLASS	NO. OF CARDS
6 SEPT 61	4	3	B	4
CAPTIONED BY				
RL				

Approved For Release 2000/04/26 : CIA-RDP78-05867A000301240039-8



PHOTO NO. 813999 LOT NO. P4918a MAP REFERENCE C LATITUDE 18-25 N. 70-06 W

COUNTRY DOMINICAN REPUBLIC PROVINCE

AREA NO	SUBJECT	SUBJECT	SUBJECT	SUBJECT	SUBJECT	SUBJECT	SUBJECT	SUBJECT	SUBJECT				
13E	C46	C9C					15	D	E	F	A	C	
S	A	N	5	C	R	I	S	T	10	O	B	A	L
E	D	S	25	T	A	T	U	E	30	O	F	T	35
O			45						50				40

(8, 10)

STATINTL

DATE OF PHOTO	TYPE	QUALITY	CLASS	NO. OF CARDS	SOURCE OF PHOTOGRAPH
19 Dec.	6	1	4	2	[REDACTED]

Approved For Release 2000/04/26 : CIA-RDP78-05867A000301240039-8

PHOTO NO. 814000 LOT NO. P4918a MAP REFERENCE C LATITUDE 15-29 N 73-50 E

COUNTRY INDIA PROVINCE

AREA NO	SUBJECT	SUBJECT	SUBJECT	SUBJECT	SUBJECT	SUBJECT	SUBJECT	SUBJECT
675U	C6B	AKU						
N O V A	5	G O A	10	C E N T R A L	15			M A
R K E T	25		30		35			40
	45		50					

(7, 10, 23, 28)

STATINTL

DATE OF PHOTO	TYPE	QUALITY	CLASS	NO. OF CARDS	SOURCE OF PHOTOGRAPH
	5 4 4	2	4	2	

CLASSIFICATION Approved For Release 2000/04/26 : CIA-RDP78-05867A000301240039-8

PHOTO NO. 814001 P 1559 C 67 04 12400398 E

COUNTRY	PROVINCE	SUBJECT	SUBJECT	SUBJECT	SUBJECT	SUBJECT	SUBJECT	SUBJECT	SUBJECT
USSR		3CU	3F6	3GM	A4R	D2\$	C2G		
AREA NO		5		10		15		20	
		GRYAZNAYA			GUBA			I-30	
		25		30		35		40	
		CLAP\$		50				WEPPER	

ALONGSIDE PIER AT NAVAL HEADQUARTERS  
BASE.

(2, 3, 7, 20, 23, 30)

25X1A

DATE OF PHOTO	TYPE	QUALITY	CLASS	NO. OF CARDS
24 AUG 61	4	2	B	6

CLASSIFICATION *S/NF/CC* CAPTIONED BY *RL*

PHOTO NO.	814002	2 1859	LONGITUDE	25 37 23 E
COUNTRY	U.S.S.R.			
AREA NO	DSI N	SUBJECT	SUBJECT	SUBJECT
	3F6	3GM	AAQ	C2G D24
	5	10	15	20
	25	30	35	40
	45	50		

G R Y A E N A Y A G U B A N A V A  
 L S E A P L A N E B A S E

SHOWING MAJOR SEAPLANES ON THE SHORE

(2, 3, 7, 20, 23)

25X1A

DATE OF PHOTO	TYPE	QUALITY	CLASS	NO. OF CARDS
24 AUG 61	4	2	B	5

PHOTO NO. APR 814903 OF RELEASE 2000/04/26 CIA-RDP78-05867A0003012400398E  
P 4859 C 67 87

COUNTRY	PROVINCE	SUBJECT	SUBJECT	SUBJECT	SUBJECT	SUBJECT	SUBJECT	SUBJECT
<u>USSR</u>		<u>D51N</u>	<u>02G</u>	<u>3FG</u>	<u>36M</u>	<u>D2S</u>	<u>AAQ</u>	
		<u>5</u>			<u>10</u>			<u>20</u>
		<u>GRYAZNAYA</u>			<u>GU</u>	<u>BA</u>		<u>NAVA</u>
		<u>25</u>			<u>30</u>			<u>40</u>
		<u>L</u>	<u>SEAPLANE</u>			<u>BA</u>	<u>SE</u>	
		<u>45</u>			<u>50</u>			

SHOWING MADGE SEAPLANE ON THE SHORE

(2, 3, 7, 23, 20)

25X1A

DATE OF PHOTO	TYPE	QUALITY	CLASS	NO. OF CARDS	NUMBER OF PHOTOGRAPH
<u>24 AUG 61</u>	<u>4</u>	<u>2</u>	<u>B</u>	<u>4</u>	

CLASSIFICATION SECRET RL  
 Approved For Release 2000/04/26 CIA-RDP78-05867A0003012400398E

PHOTO NO. 814004 REFERENCE NO. 4859 LATITUDE 67° 00' N LONGITUDE 124° 00' E

COUNTRY	AREA NO	SUBJECT	SUBJECT	SUBJECT	SUBJECT	SUBJECT	SUBJECT	SUBJECT
USSR	051N	984	B34	D-24	2BC	C26		
		5		10			15	20
		GRYAZNAYA			GU	BA		BIG
		25		30			35	40
		BARBARADAR			W	I	T	H
		45		50				
		FOUR						AND END BOX

(27, 1923)  
25X1A

DATE OF PHOTO	TYPE	QUALITY	CLASS	NO. OF CARDS
24 Aug 61	4	2	B	5

Approved For Release 2000/04/26 : CIA-RDP78-05867A000301240039-8

PHOTO NO. 814005

COUNTRY MOZAMBIQUE

AREA NO	SUBJECT	SUBJECT	SUBJECT	SUBJECT	SUBJECT	SUBJECT	SUBJECT
80	ALA	C24					
P O R T	50	A M E L I A	10			P O R T	20
L K G	25	F R D U E	30		W E S T		40
	45		50				

(X)

25X1A

7,30



DATE OF PHOTO	TYPE	QUALITY	CLASS	NO. OF CARDS
2705	61	42	3	2

Approved For Release 2000/04/26 : CIA-RDP78-05867A000301240039-8





Approved For Release 2000/04/26 : CIA-RDP78-05867A000301240039-8

PHOTO NO. 814007

LONGITUDE

COUNTRY	MOZAMBIQUE								
AREA NO.	80	SUBJECT	ALFA	SUBJECT	224	SUBJECT		SUBJECT	
	P O R T O		A M E		L I A				G E N E R A
	L	U	E W		F	P	O	R	T

25X1A  
930



DATE OF PHOTO	TYPE	QUALITY	CLASS	NO. OF CARDS
27 Oct 61	4	2	3	2

Approved For Release 2000/04/26 : CIA-RDP78-05867A000301240039-8

Approved For Release 2000/04/26 : CIA-RDP78-05867A000301240039-8

PHOTO NO. 814008


REF ID: A64913

LONGITUDE 33° 15' E

COUNTRY	MOZAMBIQUE							
AREA NO.	80	SUBJECT	SUBJECT	SUBJECT	SUBJECT	SUBJECT	SUBJECT	SUBJECT
		ALA	C24	D20				
						15	L K G	FR
						35		40
		25	F	30	ENTRANCE		T O	P
		45		50				

25X1A

DATE OF PHOTO	TYPE	QUALITY	CLASS	NO. OF CARDS
27 Dec 61	4	2	3	3



Approved For Release 2000/04/26 : CIA-RDP78-05867A000301240039-8



Approved For Release 2000/04/26 : CIA-RDP78-05867A000301240039-8

PHOTO NO. 814010 LOT NO. P4876 MAP REFERENCE C LATITUDE 5-50 N. 55-10 W.

COUNTRY SURINAM PROVINCE

AREA NO	SUBJECT	SUBJECT	SUBJECT	SUBJECT	SUBJECT	SUBJECT	SUBJECT	SUBJECT
39E	C34							
P	A	R	A	M	A	R	I	B
E	S	O	N	F	R	O	N	T

(7)

STATINTL

DATE OF PHOTO	TYPE	QUALITY	CLASS	NO. OF CARDS	SOURCE OF PHOTOGRAPH
59	4	2	4	1	

Approved For Release 2000/04/26 : CIA-RDP78-05867A000301240039-8

Approved For Release 2000/04/26 : CIA-RDP78-05867A000301240039-8

PHOTO NO. 814011 LOT NO. P4876 MAP REFERENCE C LATITUDE 5-50 N. 55-10 W.

COUNTRY SURINAM PROVINCE

AREA NO	SUBJECT	SUBJECT	SUBJECT	SUBJECT	SUBJECT	SUBJECT	SUBJECT	SUBJECT	SUBJECT
39E	C6B	FILE						15	20
P	A	R	A	M	A	R	I	B	O
								30	40
								35	
								25	
								50	
								45	

(7, 28, 32)

STATINTL

DATE OF PHOTO	TYPE	QUALITY	CLASS	NO. OF CARDS	SOURCE OF PHOTOGRAPH
5 9	4	2	4	2	[REDACTED]

CLASSIFICATION Approved For Release 2000/04/26 : CIA-RDP78-05867A000301240039-8

Approved For Release 2000/04/26 : CIA-RDP78-05867A000304240039-8

PHOTO NO. 814012 LOT NO. P4876 MAP REFERENCE C LATITUDE 5-50 N. 55-10 W.

COUNTRY	SURINAM								PROVINCE
AREA NO	39C	SUBJECT	C18	SUBJECT		SUBJECT		SUBJECT	
	P	A	R	A	M	A	R	I	B
	O	S	P	I	T	A	L		


(7, 10)

STATINTL

DATE OF PHOTO	TYPE	QUALITY	CLASS	NO. OF CARDS	SOURCE OF PHOTOGRAPH
5 9	4	2	4	1	

Approved For Release 2000/04/26 : CIA-RDP78-05867A000304240039-8



PHOTO NO. 814014  LOT NO. P4876 MAP REFERENCE LATITUDE

COUNTRY SURINAM PROVINCE

AREA NO	SUBJECT	SUBJECT	SUBJECT	SUBJECT	SUBJECT	SUBJECT	SUBJECT	SUBJECT	SUBJECT								
39E	A9P	D36															
S	U	R	A	L	C	O	B	A	U	X	I	T	E	P	L	A	N
T	A	B	O	U	T	3	0	M	I	L	E	S	F	R	O		
M	P	A	R	A	M	A	R	I	B								

(14)

STATINTL


DATE OF PHOTO	TYPE	QUALITY	CLASS	NO. OF CARDS	SOURCE OF PHOTOGRAPH
59	3	1	4	2	



PHOTO NO. 814015 LOT NO. P4876 MAP REFERENCE C LATITUDE 5-50 N 55-10 W

COUNTRY SURINAM PROVINCE

AREA NO	SUBJECT	SUBJECT	SUBJECT	SUBJECT	SUBJECT	SUBJECT	SUBJECT	SUBJECT
39E	C72							
P	A	R	A	M	A	R	I	B
R	L	S						

10 15 20 25 30 35 40

(8)

STATINTL

DATE OF PHOTO	TYPE	QUALITY	CLASS	NO. OF CARDS	SOURCE OF PHOTOGRAPH
5 9 4		2	4	1	

CLASSIFICATION Approved For Release 2000/04/26 : CIA-RDP78-05867A000301240039-8

PHOTO NO. 814016	LOT NO. P4876	MAP REFERENCE	LATITUDE
COUNTRY SURINAM	PROVINCE		
AREA NO 39E	SUBJECT C81	SUBJECT AL7	
B	U	S	H
5	N	E	G
10	R	O	I
15	N	D	U
20	G	O	U
25	S	A	R
30	A	M	A
35	C	C	A
40	R	I	V
45	E	R	

ABOUT 40 MILES FROM PARAMARIBO.

(8, 29)

STATINTL


DATE OF PHOTO	TYPE	QUALITY	CLASS	NO. OF CARDS	SOURCE OF PHOTOGRAPH
5 9	4	2	4	2	[REDACTED]

PHOTO NO. 814017 LOT NO. P4876 MAP REFERENCE \_\_\_\_\_ LATITUDE \_\_\_\_\_

COUNTRY SURINAM PROVINCE \_\_\_\_\_

AREA NO	SUBJECT	SUBJECT	SUBJECT	SUBJECT	SUBJECT	SUBJECT	SUBJECT	SUBJECT
<u>39E</u>	<u>D36</u>	<u>D49</u>						
<u>A</u>	<u>L</u>	<u>O</u>	<u>N</u>	<u>G</u>	<u>S</u>	<u>A</u>	<u>R</u>	<u>A</u>
<u>R</u>	<u>A</u>	<u>B</u>	<u>O</u>	<u>U</u>	<u>T</u>	<u>3</u>	<u>0</u>	<u>M</u>
<u>M</u>	<u>P</u>	<u>A</u>	<u>R</u>	<u>A</u>	<u>M</u>	<u>A</u>	<u>R</u>	<u>I</u>
								<u>B</u>
								<u>O</u>

STATINTL



DATE OF PHOTO	TYPE	QUALITY	CLASS	NO. OF CARDS	SOURCE OF PHOTOGRAPH
<u>59</u>	<u>4</u>	<u>1</u>	<u>4</u>	<u>2</u>	

