

PHOTO NO. 819000 LOT NO. 4166

COUNTRY USSR PROVINCE

AREA NO. N SUBJECT AGZ AGM GCH SUBJECT SUBJECT SUBJECT SUBJECT SUBJECT SUBJECT SUBJECT SUBJECT

PR O P O F D U A L - E N G I N E 15 20

C O M P U T E R L E N I N G R A D 35 40

W N A T M O B C O W - E X H I B I T I O N O F A C H I E V E M E N T S O F N A T I O N A L E C O N O M Y . 45

DATE OF PHOTO TYPE QUALITY CLASS NO. OF CARDS

2 Sept 61 4 2 3 3

Approved For Release 1999/09/24 : CIA-RDP78-05867A000301250045-0

PHOTO NO.	819301	LATITUDE		LONGITUDE	
COUNTRY	USSR		PROVINCE		
AREA NO.	N	SUBJECT	SUBJECT	SUBJECT	SUBJECT
		9CH	9BT	A&B	
		5	10	15	20
		R	TUG	CUTTER	BMK
		25	30	35	40
		P	HOWN	AT	MOSCOW
		25	30	35	40
		W-EXH	I.B.I.T.I.O.N OF ACHIEVEMENTS OF NAT'L ECONOMY		

PART ① OF 2-PT PANORAMA. SEE CIA

(10,30)

25X1A

DATE OF PHOTO	TYPE	QUALITY	CLASS	NO. OF CARDS
Sept 61	4	2	3	3
CLASSIFICATION	Approved For Release 1999/09/21 : CIA-RDP78			

Approved For Release 1999/09/21 : CIA-RDP78-05867A000301250045-0

PHOTO NO. 819302

*19/62*

COUNTRY	U.S.R.							
AREA NO.	N	SUBJECT	SUBJECT	SUBJECT	SUBJECT	SUBJECT	SUBJECT	SUBJECT
		9CH	9D9	AGB				
		5R	TUG	10	CUTTER	15	RE	BMK
		25P	5	30	HOWN	35	A T	MOD CO
		25	W - E X H	50	NAT'L ECONOMY			

*PART 2 OF 2-PT PANORAMA. SEE CIA*

*(10,30)*

25X1A



DATE OF PHOTO	TYPE	QUALITY	CLASS	NO. OF CARDS
<i>6/1</i>	<i>4</i>	<i>2</i>	<i>3</i>	<i>3</i>

Approved For Release 1999/09/21 : CIA-RDP78-05867A000301250045-0

PHOTO ANALYSIS REPORT

GPO 916791

Approved For Release 1999/09/21 : CIA-RDP78-05867A000301250045-0

LONGITUDE

PHOTO NO. 81936

1416

COUNTRY

USSR

PROVINCE

AREA NO

N

SUBJECT

9CH

SUBJECT

9DA

SUBJECT

AGZ

SUBJECT

CUTTER

SUBJECT

15

SUBJECT

BANK

SUBJECT

20

M O T O R

T U G

C U T T E R

B A N K

① 3 0

25 P

8 H O W N

30 A T

25 M O S C O

40

W - E X H I B I T I O N OF ACHIEVEMENTS OF

NAT'L Economy

25X1A

(10, 20)

DATE OF PHOTO

TYPE

QUALITY

CLASS

NO. OF CARDS

8 Sept 61

4

2

3

3

Approved For Release 1999/09/21 : CIA-RDP78-05867A000301250045-0

Approved For Release 1999/09/24 : CIA-RDP78-05867A000301250045-0

PHOTO NO. 819304 *14166* LATITUDE *45 30 N* LONGITUDE *10 20 E*

COUNTRY *USSR* PROVINCE

AREA NO	SUBJECT	SUBJECT	SUBJECT	SUBJECT	SUBJECT	SUBJECT	SUBJECT	SUBJECT	SUBJECT
<i>N</i>	<i>96H</i>	<i>93A</i>	<i>AG-2</i>						
<i>M O T O</i>	<i>R</i>	<i>T U G</i>	<i>10</i>	<i>C U</i>	<i>7</i>	<i>7</i>	<i>C</i>	<i>R</i>	<i>20</i>
<i>- ① 3</i>	<i>25 P</i>	<i>S H O</i>	<i>30</i>	<i>N</i>	<i>A</i>	<i>-</i>	<i>35</i>	<i>M O S C O</i>	<i>40</i>
<i>W - E X H</i>	<i>45</i>	<i>B - T</i>	<i>50</i>	<i>OF ACHIEVEMENTS OF</i>					
<i>UNIT ECONOMY</i>									

25X1A

DATE OF PHOTO	TYPE	QUALITY	CLASS	NO. OF CARDS
<i>2 Sept 61</i>	<i>4</i>	<i>2</i>	<i>3</i>	<i>3</i>

CLASSIFIED BY *[Redacted]* CAPTIONED BY *[Redacted]*

Approved For Release 1999/09/21 : CIA-RDP78-05867A000301250045-0

FORM NO. 174 USE PREVIOUS EDITIONS PHOTO ANALYSIS REPORT GPO 918791

Approved For Release 1999/09/24 : CIA-RDP78-05867A000301250045-0

PHOTO NO. 819205      MAP REFERENCE P4166      LATITUDE      LONGITUDE

COUNTRY USSR      PROVINCE

AREA NO	SUBJECT	SUBJECT	SUBJECT	SUBJECT	SUBJECT	SUBJECT	SUBJECT	SUBJECT
N	9CH	929	ALZ					
MOTOR	TUG	CUTTER	BMK					
30P	HOWN	AT	MOB					
W-EXHIBIT 1000 OF ACHIEVEMENTS OF NAT'L ECONOMY.								

25X1A

DATE OF PHOTO	TYPE	QUALITY	CLASS	NO. OF CARDS
Sept 61	4	2	3	3

CLASSIFIED BY [redacted] CAPTIONED BY [redacted]

PHOTO NO. 819306 LONGITUDE

COUNTRY USSR PROVINCE

AREA NO	SUBJECT	SUBJECT	SUBJECT	SUBJECT	SUBJECT	SUBJECT	SUBJECT	SUBJECT
N	9CH	909	ALZ					
MOTOR	TUG	CULTER					BMK	
- 3 P	SHOWN	RAT					MOBCO	
W-EXHIBIT	SON OF ACHIEVEMENTS OF NAT'L ECONOMY.							

25X1A

DATE OF PHOTO	TYPE	QUALITY	CLASS	NO. OF CARDS
2 Sept 61	4	2	3	3

PHOTO NO. 819307 TOPIC P4162 LATITUDE LONGITUDE

COUNTRY USSR PROVINCE

AREA NO	SUBJECT	SUBJECT	SUBJECT	SUBJECT	SUBJECT	SUBJECT	SUBJECT	SUBJECT
N	QD9	9CH	AGB					
	5	10	15	20				
	DUAL	-ENGINE	IN	E	C	U	T	T
	25	30	35	40				
	E	N	I	N	G	R	A	B
	45	50						
	C	U	T	T	E	R	B	M

130 P ~~MARK~~ AT  
Moscow - EXHIBITION OF ACHIEVEMENTS OF  
NAT'L ECONOMY.

25X1A

DATE OF PHOTO	TYPE	QUALITY	CLASS	NO. OF CARDS
2 Sept 61	4	3	3	3



PHOTO NO. 819308 MAP REFERENCE 74100 LATITUDE 18-05867 LONGITUDE A000301250045-0

COUNTRY USSR PROVINCE

AREA NO	SUBJECT	SUBJECT	SUBJECT	SUBJECT	SUBJECT	SUBJECT	SUBJECT	SUBJECT
<u>N</u>	<u>9CH</u>	<u>A45</u>						
	<u>5</u>	<u>10</u>	<u>15</u>	<u>20</u>				
<u>DUAL</u>	<u>-</u>	<u>ENGINE</u>	<u>E</u>	<u>CUTTER</u>	<u>E</u>	<u>C</u>		
<u>EN</u>	<u>25</u>	<u>30</u>	<u>35</u>	<u>40</u>				
<u>ING</u>	<u>R</u>	<u>A</u>	<u>D</u>	<u>A</u>	<u>T</u>	<u>M</u>	<u>O</u>	<u>S</u>
<u>EX</u>	<u>45</u>	<u>50</u>						
<u>H</u>	<u>I</u>	<u>B</u>	<u>I</u>	<u>T</u>	<u>I</u>	<u>O</u>	<u>N</u>	<u>OF</u>
								<u>ACHIEVEMENTS</u>
								<u>OF</u>
								<u>NAT'L ECONOMY</u>

25X1A

(10, 20)



DATE OF PHOTO	TYPE	QUALITY	CLASS	NO. OF CARDS
<u>2/1/61</u>	<u>4</u>	<u>2</u>	<u>3</u>	<u>2</u>

CLASSIFICATION Secret CAPTIONED BY SK

Approved For Release 1999/09/21 : CIA-RDP78-05867A000301250045-0

PHOTO NO. 819309 REFERENCE LATITUDE LONGITUDE

COUNTRY USSR PROVINCE

AREA NO	SUBJECT	SUBJECT	SUBJECT	SUBJECT	SUBJECT	SUBJECT	SUBJECT	SUBJECT
N	901	A45						
DUAL	5	- ENGIN	10	INE	CU	15	TIER	20
ENGIN	25	GRAD	30	AT	MOSCOW	35		40
EXHIBIT	40		50		OF ACHIEVEMENTS OF NAT'L ECONOMY			

DATE OF PHOTO	TYPE	QUALITY	CLASS	NO. OF CARDS
2 Sept 61	4	2	3	2

CLASSIFIED BY (10,20) 25X1A

Approved For Release 1999/09/21 : CIA-RDP78-05867A000301250045-0

PHOTO NO.	819810		14766		LATITUDE		LONGITUDE	
COUNTRY	USSR		PROVINCE					
AREA NO.	N	SUBJECT	SUBJECT	SUBJECT	SUBJECT	SUBJECT	SUBJECT	SUBJECT
		901	A&B					
		5	10		15		20	
		25	30		35		40	
		45	50					
D E N I E C H I N G I N E C U T T E R E M P H A S I Z I N G R A D I O T M S C O W B I T I O N O F A C H I E V E M E N T S O F N A T I O N A L E C O N O M Y								
25X1A								

DATE OF PHOTO	TYPE	QUALITY	CLASS	NO. OF CARDS
2 Sept 61	4	2	3	2
CLASSIFICATION	CAPTIONED BY			
	Approved For Release 1999/09/21 : CIA-RDP78-05867A000301250045-0 PHOTO ANALYSIS REPORT			

PHOTO NO. 14166  
 REFERENCE LONGITUDE  
 COUNTRY USSR  
 AREA NO N  
 SUBJECT 904  
 SUBJECT AGZ  
 SUBJECT  
 SUBJECT  
 SUBJECT  
 SUBJECT  
 SUBJECT  
 SUBJECT  
 SUBJECT

D	5	-	E	10	N	E	C	15	C	20	L
E	25	N	G	30	R	A	D	35	A	40	T
E	45	X	H	50	I	B	I	55	T	60	I
					OF ACHIEVEMENT OF NAT'L ECONOMY.						

(10, 20) 25X1A

DATE OF PHOTO	TYPE	QUALITY	CLASS	(NO. OF CARDS)
2 Sept 61	4	2	3	2
CAPTIONED BY				

Approved For Release 1999/09/21 : CIA-RDP78-05867A000301250045-0

PHOTO NO.	819312	ISSUE	74166	REFERENCE		LATITUDE		LONGITUDE	
COUNTRY	USSR		PROVINCE						
AREA NO.	N	SUBJECT	90M	SUBJECT	AGB	SUBJECT		SUBJECT	
		5		10			15		20
	DUAL		-ENGIN				CUTTER		L
	ENGIN	25	GRAD	30			35		40
	EXHIBIT	45		50					
of Achievement of Natl Economy.									

25X1A

(10, 30)

DATE OF PHOTO	TYPE	QUALITY	CLASS	NO. OF CARDS
2 Sept 61	4	2	3	2



Approved For Release 1999/09/21 : CIA-RDP78-05867A000301250045-0

Approved For Release 1999/09/21 : CIA-RDP78-05867A000301250045-0

PHOTO NO. 819313 *1466* REFERENCE LATITUDE LONGITUDE

COUNTRY *USSR* PROVINCE

AREA NO	SUBJECT	SUBJECT	SUBJECT	SUBJECT	SUBJECT	SUBJECT	SUBJECT	SUBJECT
<i>N</i>	<i>AGB</i>	<i>9CH</i>						
	<i>DUAL</i>	<i>-ENGINE</i>	<i>10</i>		<i>COUNTER</i>	<i>15</i>		<i>20</i>
	<i>ENGIN</i>	<i>GRAD</i>	<i>30</i>		<i>AT</i>	<i>MOSCOW</i>	<i>35</i>	<i>40</i>
	<i>EXH</i>	<i>IBIT</i>	<i>50</i>		<i>OF ACHIEVEMENTS</i>	<i>OF</i>		
					<i>NATI ECONOMY.</i>			

25X1A

DATE OF PHOTO	TYPE	QUALITY	CLASS	NO. OF CARDS
<i>2 Sept 61</i>	<i>4</i>	<i>2</i>	<i>3</i>	<i>2</i>

Approved For Release 1999/09/21 : CIA-RDP78-05867A000301250045-0



PHOTO NO. 819511 74/66 APPROVED FOR RELEASE 1999/09/21 : CIA-RDP78-05867A000301250045-0

COUNTRY	AREA NO.	SUBJECT	SUBJECT	SUBJECT	SUBJECT	SUBJECT	SUBJECT	SUBJECT	SUBJECT
USSR	N	A&B	90M						
		DUAL	ENGIN	E	C	U	T	T	E
		ENIN	GRAD	A	M	O	S	C	O
		EXH	I	B	I	T			
									OF ACHIEVEMENTS OF NATI ECONOMY.

25X1A

DATE OF PHOTO	TYPE	QUALITY	CLASS	NO. OF CARDS
2 Sept 61	4	2	3	2

APPROVED FOR RELEASE 1999/09/21 : CIA-RDP78-05867A000301250045-0

Approved For Release 1999/09/21 : CIA-RDP78-05867A000301250045-0

PHOTO NO. 819315 DATE 1/4/66 REFERENCE LATITUDE LONGITUDE

COUNTRY USSR PROVINCE

AREA NO	SUBJECT	SUBJECT	SUBJECT	SUBJECT	SUBJECT	SUBJECT	SUBJECT	SUBJECT	SUBJECT
N	980	AGZ							
U/1	5	10	15	20	25	30	35	40	45
	NAVIGATION	BRIDGE							
	CKOP	AT							

MOB COW - EXHIBITION OF  
ACHIEVEMENTS OF NAT'L ECONOMY.

25X1A

DATE OF PHOTO	TYPE	QUALITY	CLASS	NO. OF CARDS
2 Sept 61	4	2	3	2



Approved For Release 1999/09/21 : CIA-RDP78-05867A000301250045-0



Approved For Release 1999/09/21 : CIA-RDP78-05867A000301250045-0

PHOTO NO. 819316 REFERENCE 174166 LATITUDE LONGITUDE

COUNTRY USSR PROVINCE

AREA NO	SUBJECT	SUBJECT	SUBJECT	SUBJECT	SUBJECT	SUBJECT	SUBJECT	SUBJECT
N	988	AGF						
U1	N <sup>5</sup>	NAVIGAT <sup>10</sup>	ION	SA			RA	DA <sup>20</sup>
R	N <sup>25</sup>	SHIP <sup>30</sup>	DR	GE				MO <sup>40</sup>
CKUP	A <sup>45</sup>	T	MOSCOW	EXHIBITION OF				

ACHIEVEMENTS OF NAT'L ECONOMY.

25X1A

(3, 10, 23)

DATE OF PHOTO	TYPE	QUALITY	CLASS	NO. OF CARDS
2 Sept 61	4	2	3	2

Approved For Release 1999/09/21 : CIA-RDP78-05867A000301250045-0

PHOTO NO. *819317* *1-4166* *1-4166* APPROVED FOR RELEASE 1999/09/21 : CIA-RDP78-05867A000301250045-0

COUNTRY *USSR* PROVINCE

AREA NO	SUBJECT	SUBJECT	SUBJECT	SUBJECT	SUBJECT	SUBJECT	SUBJECT	SUBJECT
<i>N</i>	<i>988</i>	<i>AGE</i>						
<i>U/1</i>	<i>NAVIGATION</i>	<i>CON</i>	<i>NER</i>	<i>A</i>	<i>O</i>	<i>V</i>	<i>L</i>	
<i>ON</i>	<i>SHIP</i>	<i>BRIDGE</i>	<i>M</i>	<i>O</i>	<i>C</i>	<i>K</i>		
<i>UP</i>	<i>AT</i>	<i>MO</i>	<i>C</i>	<i>O</i>	<i>W</i>	<i>- EXHIBITION OF</i>		
<i>ACHIEVEMENTS OF NAT'L ECONOMY</i>								

25X1A

*(3, 10, 23)*

DATE OF PHOTO	TYPE	QUALITY	CLASS	NO. OF CARDS
<i>2 Sept 61</i>	<i>4</i>	<i>2</i>	<i>3</i>	<i>2</i>

APPROVED FOR RELEASE 1999/09/21 : CIA-RDP78-05867A000301250045-0



Approved For Release 1999/09/21 : CIA-RDP78-05867A000301250045-0

PHOTO NO. 819315 REFERENCE 4166 LATITUDE LONGITUDE

COUNTRY USSR PROVINCE

AREA NO	SUBJECT	SUBJECT	SUBJECT	SUBJECT	SUBJECT	SUBJECT	SUBJECT	SUBJECT	SUBJECT
N	951	642							
UP	5	10	15	20	25	30	35	40	45
	NAVIGATOR	BRIDGE	MUCK						
	ACHIEVEMENTS OF NAT'L ECONOMY								

25X1A

(3,10,23)



DATE OF PHOTO	TYPE	QUALITY	CLASS	NO. OF CARDS
Sept 61	4	2	3	2

Approved For Release 1999/09/21 : CIA-RDP78-05867A000301250045-0

Approved For Release 1999/09/24 : CIA-RDP78-05867A000301250045-0 W

PHOTO NO. 819319

R-329

LONGITUDE

COUNTRY

Venezuela

PROVINCE

TRUJILLO

AREA NO

618 E

SUBJECT

C12

SUBJECT

SUBJECT

SUBJECT

SUBJECT

SUBJECT

SUBJECT

SUBJECT

I R U J I L L O

10

C H U R C H

15

20

25

30

35

40

45

50

(10)

STATINTL

DATE OF PHOTO	TYPE	QUALITY	CLASS	NO. OF CARDS	SOURCE OF PHOTOGRAPH
5 9	4	1	4	1	[REDACTED]

CLASSIFICATION


Approved For Release 1999/09/21 : CIA-RDP78-05867A000301250045-0

PHOTO NO. 819320 R-329

COUNTRY Venezuela PROVINCE TRUJILLO  
AREA NO 618 E SUBJECT 226 SUBJECT AKU  
ROAD STAND IN VICINITY  
OF TRUJILLO

(7,28)

STATINTL

DATE OF PHOTO	TYPE	QUALITY	CLASS	NO. OF CARDS	SOURCE OF PHOTOGRAPH
5 6	4	1	4	2	

Approved For Release 1999/09/21 : CIA-RDP78-05867A000301250045-0

PHOTO NO. 819321 REFERENCE R-327 (NIS) LONGITUDE 48 W

COUNTRY Venezuela PROVINCE Bolivar

AREA NO	SUBJECT	SUBJECT	SUBJECT	SUBJECT	SUBJECT	SUBJECT	SUBJECT	SUBJECT
338E	D3A	D36						
H	A	C	H	A	F	A	L	L
C	A	R	R	A	O	N	R	I

(1)

STATINTL

DATE OF PHOTO	TYPE	QUALITY	CLASS	NO. OF CARDS	SOURCE OF PHOTOGRAPH
5 9	3	2	4	2	[REDACTED]

Approved For Release 1999/09/21 : CIA-RDP78-05867A000301250045-0

Approved For Release 1999/09/21 : CIA-RDP78-05867A000301250045-0

PHOTO NO. 519322 REFERENCE R-329 LATITUDE 70 W. LONGITUDE 40 W.

COUNTRY Venezuela PROVINCE Bolivar

AREA NO	SUBJECT	SUBJECT	SUBJECT	SUBJECT	SUBJECT	SUBJECT	SUBJECT			
338 E	D3A					ON	R I O			
H	A	C	H	A	F	A	L	L	S	10
C	A	R	R	A	O					20
										40
										50
										45

(1) STATINTL

DATE OF PHOTO	TYPE	QUALITY	CLASS	NO. OF CARDS	SOURCE OF PHOTOGRAPH
5 9	4	1	4	1	[REDACTED]

Approved For Release 1999/09/21 : CIA-RDP78-05867A000301250045-0

Approved For Release 1999/09/21 : CIA-RDP78-05867A000301250045-0

PHOTO NO. 819323

ISSUE R-329

LONGITUDE 81° 15' W

COUNTRY Venezuela

PROVINCE Bolivar

AREA NO	SUBJECT	SUBJECT	SUBJECT	SUBJECT	SUBJECT	SUBJECT	SUBJECT	SUBJECT
338E	D3A	D36						
H	A	C	H	A	F	A	L	L
								S
								O
								N
								R
								I
								O

(1)

STATINTL

DATE OF PHOTO	TYPE	QUALITY	CLASS	NO. OF CARDS	SOURCE OF PHOTOGRAPH
5 9	4	1	4	2	[REDACTED]

Approved For Release 1999/09/21 : CIA-RDP78-05867A000301250045-0

PHOTO ANALYSIS REPORT



Approved For Release 1999/09/21 : CIA-RDP78-05867A000301250045-0

PHOTO NO. 519321 REFERENCE NO. K-329 LATITUDE (NTS) LONGITUDE

COUNTRY Venezuela PROVINCE BOLIVAR

AREA NO	SUBJECT	SUBJECT	SUBJECT	SUBJECT	SUBJECT	SUBJECT	SUBJECT	SUBJECT
338E	C68	D36						
L	A	P	A	R	A	G	U	A
G	U	A	I	N	B	G.		

(1,6)

STATINTL

DATE OF PHOTO	TYPE	QUALITY	CLASS	NO. OF CARDS	SOURCE OF PHOTOGRAPH
598		2	4	2	

Approved For Release 1999/09/21 : CIA-RDP78-05867A000301250045-0

Approved For Release 1999/09/21 : CIA-RDP78-05867A000301250045-0

PHOTO NO. 819825 REFERENCE R-329 LATITUDE 30 W. LONGITUDE

COUNTRY Venezuela PROVINCE Bolivar

AREA NO	SUBJECT	SUBJECT	SUBJECT	SUBJECT	SUBJECT	SUBJECT	SUBJECT	SUBJECT
338E	D3A	D17					15	20
A	N	G	E	L	F	A	L	L
							35	40

(1) STATINTL

DATE OF PHOTO	TYPE	QUALITY	CLASS	NO. OF CARDS	SOURCE OF PHOTOGRAPH
5 9 3		2	4	2	[REDACTED]

Approved For Release 1999/09/21 : CIA-RDP78-05867A000301250045-0

Approved For Release 1999/09/24 : CIA-RDP78-05867A000301250045-0


PHOTO NO. R-329 LATITUDE 9° 39' 30" N LONGITUDE 60° 45' 00" W

COUNTRY Venezuela PROVINCE BOLIVAR

AREA NO	SUBJECT	SUBJECT	SUBJECT	SUBJECT	SUBJECT	SUBJECT	SUBJECT	SUBJECT
<u>338E</u>	<u>D3A</u>	<u>D17</u>						<u>20</u>
<u>A</u>	<u>N</u>	<u>G</u>	<u>E</u>	<u>L</u>	<u>F</u>	<u>A</u>	<u>L</u>	<u>S</u>
								<u>40</u>

(1)

STATINTL

DATE OF PHOTO	TYPE	QUALITY	CLASS	NO. OF CARDS	SOURCE OF PHOTOGRAPH
<u>59</u>	<u>3</u>	<u>2</u>	<u>4</u>	<u>2</u>	

Approved For Release 1999/09/21 : CIA-RDP78-05867A000301250045-0

Approved For Release 1999/09/24 : CIA-RDP78-05867A000301250045-0

PHOTO NO.

31027

R-329

LONGITUDE

COUNTRY

Venezuela

PROVINCE

Bolivar

AREA NO

338E

SUBJECT

D36

SUBJECT

D49

SUBJECT

SUBJECT

SUBJECT

SUBJECT


SUBJECT

SUBJECT

R I O C A R O N I N E A R C O N F  
L U E N C E W I T H R I O C A R R  
A O

(1)

STATINTL

DATE OF PHOTO	TYPE	QUALITY	CLASS	NO. OF CARDS	SOURCE OF PHOTOGRAPH
59	P	1	4	2	

CLASSIFICATION

Approved For Release 1999/09/24 : CIA-RDP78-05867A000301250045-0

PHOTO ANALYSIS REPORT

Approved For Release 1999/09/21 : CIA-RDP78-05867A000301250045-0

PHOTO NO.	81922	SUBJECT	R-329	PROVINCE	C	LONGITUDE	3 5 7 9 9	W
COUNTRY	Venezuela		Bolivar					
AREA NO.	338E	SUBJECT	D17	SUBJECT	SUBJECT	SUBJECT	SUBJECT	SUBJECT
A	N	G	E	L	F	A	L	L
R	P	M	E	N	T	O	V	E
L	L	S	P	L	U	N	G	E
(1)								

STATINTL

DATE OF PHOTO	TYPE	QUALITY	CLASS	NO. OF CARDS	SOURCE OF PHOTOGRAPH
5 9	8	2	4	(1)	[REDACTED]

Approved For Release 1999/09/21 : CIA-RDP78-05867A000301250045-0

PHOTO NO. 519829      REFERENCE P 329      LATITUDE 6-15 N      LONGITUDE 72-10 W

COUNTRY Venezuela      PROVINCE Bolivar

AREA NO	SUBJECT	SUBJECT	SUBJECT	SUBJECT	SUBJECT	SUBJECT	SUBJECT										
338E	D3A	D36															
H	A	C	H	A	F	A	L	L	S								

(1) STATINTL

DATE OF PHOTO	TYPE	QUALITY	CLASS	NO. OF CARDS	SOURCE OF PHOTOGRAPH
5 9	8	2	4	2	[REDACTED]

PHOTO NO. S19300 REF ID: R-329 LONGITUDE

COUNTRY Venezuela PROVINCE Belivar

AREA NO. 338E SUBJECT AKS SUBJECT STRIP SUBJECT ABOUT SUBJECT 20  
L A N D I N G S T R I P A B O U T 20  
I O M I L E S S O U T H 35 O F H A 40  
C H A 45 F A L L S 50

HAS 3,000 FOOT GRASS RUNWAY.

(31)

STATINTL

DATE OF PHOTO	TYPE	QUALITY	CLASS	NO. OF CARDS	SOURCE OF PHOTOGRAPH
<u>5 9 4</u>	<u>4</u>	<u>2</u>	<u>4</u>	<u>1</u>	[REDACTED]

Approved For Release 1999/09/24 : CIA-RDP78-05867A000301250045-0

PHOTO NO.	519531		SUBJECT		R-329		LATITUDE		LONGITUDE	
COUNTRY	Venezuela				PROVINCE BOLIVAR					
AREA NO.	338E		SUBJECT D36		SUBJECT		SUBJECT		SUBJECT	
L A G O O N S			A L O N G			R I O			C A	
R R A O			<del>A B O U T</del>			<del>10</del>			<del>M I L E S</del>	
<del>S O U T H</del>										

ABOUT 10 MILES SOUTH OF  
~~RIO CARRERA~~ HACHA FALLS.

(1)

STATINTL

DATE OF PHOTO	TYPE	QUALITY	CLASS	NO. OF CARDS	SOURCE OF PHOTOGRAPH
5 9	8	2	4	1	[REDACTED]

Approved For Release 1999/09/24 : CIA-RDP78-05867A000301250045-0



Approved For Release 1999/09/24 : CIA-RDP78-05867A000301250045-0

GRID NO.	819332	MAP REFERENCE	R-329	LONGITUDE	1250045-0	8 W										
COUNTRY	Venezuela	PROVINCE	Bolivar													
AREA NO	338 E	SUBJECT	DIB	SUBJECT	AK5	SUBJECT	D49	SUBJECT		SUBJECT		SUBJECT		SUBJECT		
	H	A	C	H	A	F	A	L	L	S	(h)	(f)	A	I	R	F

PART OF CONCESSION OF A CAPTAIN BOGAN.

(1,31)

STATINTL

DATE OF PHOTO	TYPE	QUALITY	CLASS	NO. OF CARDS	SOURCE OF PHOTOGRAPH
5 9 8	1	4	3		

Approved For Release 1999/09/24 : CIA-RDP78-05867A000301250045-0

PHOTO NO. 819333 REFERENCE R-329 LATITUDE 6° 33' N LONGITUDE 58° W.

COUNTRY VENEZUELA PROVINCE BOLIVAR

AREA NO	SUBJECT	SUBJECT	SUBJECT	SUBJECT	SUBJECT	SUBJECT	SUBJECT	SUBJECT	SUBJECT					
338E	D3A	D36												
H	A	C	H	A	F	A	L	L	S	O	N	T	H	E
R	I	O	C	A	R	R	A	O						

(1)

STATINTL

DATE OF PHOTO	TYPE	QUALITY	CLASS	NO. OF CARDS	SOURCE OF PHOTOGRAPH
5 9	P	1	4	2	[REDACTED]

CLASSIFICATION Approved For Release 1999/09/21 : CIA-RDP78-05867A000301250045-0



Approved For Release 1999/09/21 : CIA-RDP78-05867A000301250045-0

PHOTO NO. 819335 LOT NO. R-329

COUNTRY VENEZUELA PROVINCE BOLIVAR

AREA NO	SUBJECT	SUBJECT	SUBJECT	SUBJECT	SUBJECT	SUBJECT	SUBJECT	SUBJECT
338E	D11	D49						
T	E	R	R	A	I	N	B	E
A	R	A	G	U	A	A	N	D
L	S							

(1) STATINTL

DATE OF PHOTO	TYPE	QUALITY	CLASS	NO. OF CARDS	SOURCE OF PHOTOGRAPH
59	8	2	4	2	[REDACTED]

CLASSIFICATION Approved For Release 1999/09/21 : CIA-RDP78-05867A000301250045-0

Approved For Release 1999/09/24 : CIA-RDP78-05867A000301250045-0 20 W.

PHOTO NO.	819386		R-329		C		5 5		LONGITUDE		20 W.	
COUNTRY	Venezuela				PROVINCE Bolivar							
AREA NO	338 E		SUBJECT D17		SUBJECT D1Q		SUBJECT		SUBJECT		SUBJECT	
A	N	G	E	L	F	A	L	L	S	(R H)	E	D
O	F	A	U	Y	A	N	-	T	E	P	U	R
I	G	H	T									
(1)												
STATINTL												

DATE OF PHOTO	TYPE	QUALITY	CLASS	NO. OF CARDS	SOURCE OF PHOTOGRAPH
5 9	8	2	4	2	[REDACTED]
CAPTIONED BY					[REDACTED]

Approved For Release 1999/09/21 : CIA-RDP78-05867A000301250045-0 10701

PHOTO ANALYSIS REPORT

Approved For Release 1999/09/21 : CIA-RDP78-05867A000301250045-0

PHOTO NO. 337 R-329 LATITUDE 30 W. LONGITUDE

COUNTRY Venezuela PROVINCE Bolivar

AREA NO	SUBJECT	SUBJECT	SUBJECT	SUBJECT	SUBJECT	SUBJECT	SUBJECT	SUBJECT									
338 E	D36	D49															
A	N	G	E	L	F	A	L	L	S	(h r)	15	P	O	S	S	20	
I	B	L	Y	R	I	O	C	H	U	R	U	N	25				40

(1)

STATINTL

DATE OF PHOTO	TYPE	QUALITY	CLASS	NO. OF CARDS	SOURCE OF PHOTOGRAPH
5 7 8		2	4	2	

Approved For Release 1989/09/21 : CIA-RDP78-05867A000301250045-0

Approved For Release 1999/09/21 : CIA-RDP78-05867A000301250045-0

PHOTO NO. 819708 R-329 C LONGITUDE 30 W

COUNTRY Venezuela PROVINCE Bolivar

AREA NO	SUBJECT	SUBJECT	SUBJECT	SUBJECT	SUBJECT	SUBJECT	SUBJECT
338E	D17	D49					

A	N	G	E	L	F	A	L	L	S	(R H)	E	S	C	A
R	P	M	E	N	T	O	V	E	R	W	H	I	C	H
L	L	S	P	L	U	N	G	E						

(1)

STATINTL

DATE OF PHOTO	TYPE	QUALITY	CLASS	NO. OF CARDS	SOURCE OF PHOTOGRAPH
5 9	3	2	4	2	[REDACTED]

Approved For Release 1999/09/21 : CIA-RDP78-05867A000301250045-0

PHOTO NO.	R-329		LATITUDE				LONGITUDE						
COUNTRY	VENEZUELA				PROVINCE BOLIVAR								
AREA NO.	338E		SUBJECT D36		SUBJECT		SUBJECT		SUBJECT		SUBJECT		
R	I	O	<sup>5</sup> C	A	R	R	A	O	<sup>10</sup> S	O	U	T	H
S	A	L	T	O	<sup>25</sup> H	A	C	H	A	<sup>30</sup>		<sup>35</sup>	
			<sup>45</sup>					<sup>50</sup>				<sup>20</sup>	
												<sup>40</sup>	

(1)

STATINTL

DATE OF PHOTO	TYPE	QUALITY	CLASS	NO. OF CARDS	SOURCE OF PHOTOGRAPH
57	8	2	4	1	[REDACTED]



Approved For Release 1999/09/24 : CIA-RDP78-05867A000301250045-0

PHOTO NO.	819340	REF ID	R-329	LATITUDE				LONGITUDE												
COUNTRY	VENEZUELA		PROVINCE BOLIVAR																	
AREA NO	338 E	SUBJECT	C38	SUBJECT	C3C	SUBJECT		SUBJECT		SUBJECT		SUBJECT		SUBJECT		SUBJECT		SUBJECT		
	N	A	T	I	V	E		H	U	T										

IN AREA BETWEEN 200 AND 300 MILES SW OF CIUDAD BOLIVAR.

(T)

STATINTL

DATE OF PHOTO	TYPE	QUALITY	CLASS	NO. OF CARDS	SOURCE OF PHOTOGRAPH
5 7	4	2	4	2	[REDACTED]

Approved For Release 1999/09/24 : CIA-RDP78-05867A000301250045-0

Approved For Release 1999/09/24 : CIA-RDP78-05867A000301250045-0

PHOTO NO.	819341	REF ID	R-329	LONGITUDE							
COUNTRY	VENEZUELA		PROVINCE	BOLIVAR							
AREA NO	338 E	SUBJECT	C7G C81	SUBJECT	SUBJECT	SUBJECT	SUBJECT	SUBJECT	SUBJECT		
	N	A	T	I	V	E	W	O	M	A	N
											20
											40

IN AREA BETWEEN 200 AND 300 MILES  
SW OF CIUDAD BOLIVAR

(8)

STATINTL

DATE OF PHOTO	TYPE	QUALITY	CLASS	NO. OF CARDS	SOURCE OF PHOTOGRAPH
5 7	4	1	4	2	[REDACTED]

Approved For Release 1999/09/24 : CIA-RDP78-05867A000301250045-0

PHOTO NO.	819342	R-329	LONGITUDE			
COUNTRY	Venezuela		PROVINCE Bolivar			
AREA NO	338E	SUBJECT C81	SUBJECT C30	SUBJECT	SUBJECT	SUBJECT
N	A	T	I	V	E	S
						A
						N
						D
						S
						E
						T
						L
						E
						M
						E

IN AREA BETWEEN 200 AND 300 MILES  
SW OF CIUDAD BOLIVAR.

(7,8)

STATINTL

DATE OF PHOTO	TYPE	QUALITY	CLASS	NO. OF CARDS	SOURCE OF PHOTOGRAPH
—	5	7	4	1	4
					2



Approved For Release 1999/09/24 : CIA-RDP78-05867A000301250045-0

PHOTO NO.	819347	REF ID	R-329	LONGITUDE	
COUNTRY	Venezuela	PROVINCE	BOLIVAR		
AREA NO	338 E	SUBJECT	D11		
	E	D	G	E	
			O	F	
			F	O	
			R	E	
			S	T	
			E	D	
			A	R	
			E		

~~ABOUT 200 TO~~ BETWEEN 200 AND 300 MILES SW OF CIUDAD BOLIVAR.

(1)

STATINTL

DATE OF PHOTO	TYPE	QUALITY	CLASS	NO. OF CARDS	SOURCE OF PHOTOGRAPH
57	7	2	7	1	[REDACTED]

Approved For Release 1999/09/21 : CIA-RDP78-05867A000301250045-0

Approved For Release 1999/09/21 : CIA-RDP78-05867A000301250045-0

PHOTO NO. 81984) K-329

COUNTRY VENEZUELA PROVINCE BOLIVAR

AREA NO 338 E SUBJECT D11 D49

S	5	H	10	W	15	E	20	S	25	T	30	O	35	F	40	C	45	I	50	U	55	D	60	A	65	D	70				
B	25	O	30	L	35	I	40	V	45	A	50	R	55	N	60	E	65	A	70	R	75	R	80	I	85	O	90	A	95	R	100

(1)

STATINTL

DATE OF PHOTO	TYPE	QUALITY	CLASS	NO. OF CARDS	SOURCE OF PHOTOGRAPH
578	8	2	4	2	[REDACTED]

Approved For Release 1999/09/21 : CIA-RDP78-05867A000301250045-0

Approved For Release 1999/09/24 : CIA-RDP78-05867A000301250045-0

PHOTO NO.	010000	REF ID	R-329	LONGITUDE														
COUNTRY	VENEZUELA		PROVINCE BOLIVAR															
AREA NO	338 E	SUBJECT	D36	SUBJECT		SUBJECT		SUBJECT		SUBJECT		SUBJECT		SUBJECT		SUBJECT		
	R	1	0	5	C	U	C	H	1	V	E	R	0					20
				25														40
				45														

(1)

STATINTL

DATE OF PHOTO	TYPE	QUALITY	CLASS	NO. OF CARDS	SOURCE OF PHOTOGRAPH
5 7	4	1	4	1	[REDACTED]

Approved For Release 1999/09/21 : CIA-RDP78-05867A000301250045-0





Approved For Release 1999/09/24 : CIA-RDP78-05867A000301250045-0

PHOTO NO. 819348 REF ID: R-329

COUNTRY Venezuela PROVINCE BOLIVAR

AREA NO	SUBJECT	SUBJECT	SUBJECT	SUBJECT	SUBJECT	SUBJECT	SUBJECT
338E	C81	C38					
N	A	T	I	V	E	S	
A	L	O	N	G			

AND HOUSING  
RIVERO

(7,8)

STATINTL

DATE OF PHOTO	TYPE	QUALITY	CLASS	NO. OF CARDS	SOURCE OF PHOTOGRAPH
—	574	2	4	2	[REDACTED]

Approved For Release 1999/09/21 : CIA-RDP78-05867A000301250045-0


PHOTO NO. 819349 R-329 LATITUDE 1250045-0 LONGITUDE

COUNTRY VENEZUELA PROVINCE BOLIVAR

AREA NO.	SUBJECT	SUBJECT	SUBJECT	SUBJECT	SUBJECT	SUBJECT	SUBJECT	SUBJECT
<u>338 E</u>	<u>C81</u>	<u>C38</u>						
<u>N</u>	<u>A</u>	<u>T</u>	<u>I</u>	<u>V</u>	<u>E</u>	<u>S</u>	<u>A</u>	<u>N</u>
<u>A</u>	<u>L</u>	<u>O</u>	<u>N</u>	<u>G</u>	<u>R</u>	<u>I</u>	<u>O</u>	<u>C</u>

(78)

STATINTL

DATE OF PHOTO	TYPE	QUALITY	CLASS	NO. OF CARDS	SOURCE OF PHOTOGRAPH
<u>57</u>	<u>4</u>	<u>2</u>	<u>4</u>	<u>2</u>	

Approved For Release 1999/09/24 : CIA-RDP78-05867A000301250045-0

PHOTO NO.		R-329		LATITUDE		LONGITUDE	
COUNTRY				PROVINCE			
VENEZUELA				BOLIVAR			
AREA NO	SUBJECT	SUBJECT	SUBJECT	SUBJECT	SUBJECT	SUBJECT	SUBJECT
338E	D36	D1B					
R	1	0	5	C	U	C	H
				10	V	E	R
							0
						15	<del>A</del>
							<del>B</del>
						35	<del>C</del>
							<del>O</del>
			25				
							20
			45				
							40
<p>ABOUT 120 MILES SOUTH OF CONFLUENCE          WITH <u>Rio</u> <del>BOLIVAR</del> <u>ORINOCO</u>.</p>							
(1)							
STATINTL							
DATE OF PHOTO		TYPE	QUALITY	CLASS	NO. OF CARDS	SOURCE OF PHOTOGRAPH	
5 7		3	2	4	2	[REDACTED]	
CAPTIONED BY							
Approved For Release 1999/09/21 : CIA-RDP78-05867A000301250045-0							

PHOTO NO. 819701 LOT NO. R-329 REFERENCE NUMBER 78-05867A000301250045-0 LONGITUDE

COUNTRY Venezuela PROVINCE BOLIVAR

AREA NO	SUBJECT	SUBJECT	SUBJECT	SUBJECT	SUBJECT	SUBJECT	SUBJECT
359 698E	C38	C81					
N	A	T	I	V	E	S	
					R	E	S
						I	D
							I
							N
							G
							A
							L
							O

(7,8)

STATINTL

DATE OF PHOTO	TYPE	QUALITY	CLASS	NO. OF CARDS	SOURCE OF PHOTOGRAPH
57	4	2	4	2	[Redacted]

PHOTO NO. 819352 REFERENCE R-329 LATITUDE \_\_\_\_\_ LONGITUDE \_\_\_\_\_

COENTRY Venezuela PROVINCE TRUJILLO

AREA NO	SUBJECT	SUBJECT	SUBJECT	SUBJECT	SUBJECT	SUBJECT	SUBJECT	SUBJECT	SUBJECT
<u>GIBE</u>	<u>AAD</u>	<u>DIU</u>							
<u>C</u>	<u>O</u>	<u>P</u>	<u>P</u>	<u>E</u>	<u>R</u>	<u>V</u>	<u>E</u>	<u>I</u>	<u>N</u>
<u>M</u>	<u>I</u>	<u>L</u>	<u>E</u>	<u>S</u>	<u>E</u>	<u>A</u>	<u>S</u>	<u>T</u>	<u>O</u>
<u>D</u>	<u>F</u>	<u>T</u>	<u>R</u>	<u>U</u>	<u>J</u>	<u>I</u>	<u>L</u>	<u>L</u>	<u>O</u>

(1, 14)

STATINTL

DATE OF PHOTO	TYPE	QUALITY	CLASS	NO. OF CARDS	SOURCE OF PHOTOGRAPH
<u>5</u>	<u>6</u>	<u>4</u>	<u>2</u>	<u>4</u>	<u>2</u>

PHOTO ANALYSIS REPORT

Approved For Release 1999/09/21 : CIA-RDP78-05867A000301250045-0

PHOTO NO.	819353	LOT NO.	R-329	LONGITUDE	05867A000301250045-0
COUNTRY	VENEZUELA		PROVINCE	TRUJILLO	
AREA NO.	618E	SUBJECT	D11	AAD	
	A	B	O	U	T
			3	0	
				10	M I L E S
					15 E A S T
					20
					25 T O W N
					30 O F
					35 T R U J I L L O
					40
					45

A R E A W H E R E C O P P E R W A S D I S C O V E R E D .

(1,14)

STATINTL

DATE OF PHOTO	TYPE	QUALITY	CLASS	NO. OF CARDS	SOURCE OF PHOTOGRAPH
5 6	3	2	4	2	[REDACTED]

Approved For Release 1999/09/21 : CIA-RDP78-05867A000301250045-0

Approved For Release 1999/09/24 : CIA-RDP78-05867A000301250045-0

PHOTO NO. 819354

REF ID: R-329

LONGITUDE

COUNTRY

VENEZUELA

PROVINCE

TRUJILLO

AREA NO

618E

SUBJECT

D11

SUBJECT

AA D

SUBJECT

10

M I L E S

SUBJECT

15

E A S T

SUBJECT

20

A B O U T

3 0

30

O F T O W N O F T R U J I L L O

35

40

O F

T O W N

50

AREA WHERE COPPER WAS DISCOVERED.

(1,14)

STATINTL

DATE OF PHOTO

5 6

4

2

4

2

SOURCE OF PHOTOGRAPH

CAPTIONED BY

MBT

CLASSIFICATION

Approved For Release 1999/09/21 : CIA-RDP78-05867A000301250045-0

PHOTO NO.	819355	REF ID	R-329	LONGITUDE	
COUNTRY	Venezuela		PROVINCE	TRUJILLO	
AREA NO	618E	SUBJECT	D11	C66	
C O U N T R Y		S I D E		A B <sup>2</sup> O U T 3 <sup>20</sup>	
M I L E S		E A S T		O F T O W N 4 <sup>0</sup>	
O F		T R U J I L L O			
(1) STATINTL					

DATE OF PHOTO	TYPE	QUALITY	CLASS	NO. OF CARDS	SOURCE OF PHOTOGRAPH
5 6	4	2	4	2	[REDACTED]



Approved For Release 1999/09/21 : CIA-RDP78-05867A000301250045-0

PHOTO NO. 819359 REF ID: R-329 LONGITUDE

COUNTRY Venezuela PROVINCE TRUJILLO

AREA NO	SUBJECT	SUBJECT	SUBJECT	SUBJECT	SUBJECT	SUBJECT	SUBJECT	SUBJECT
618E	DIQ	DID						
V	A	L	L	E	Y	A	B	O
S	E	A	S	T	O	F	T	O
U	J	I	L	L	O			

(1) STATINTL

DATE OF PHOTO	TYPE	QUALITY	CLASS	NO. OF CARDS	SOURCE OF PHOTOGRAPH
5 6 3	1	4	2		

CLASSIFIED Approved For Release 1999/09/21 : CIA-RDP78-05867A000301250045-0

PHOTO NO. 910357 LOT NO. R-329

COUNTRY Venezuela PROVINCE TRUJILLO

AREA NO	618E	SUBJECT	D1Q	SUBJECT	D1D	SUBJECT		SUBJECT		SUBJECT		SUBJECT		SUBJECT	
V	A	L	L	E	Y	A	B	O	U	T	3	0	M	I	L
S	E	A	S	T	O	F	T	O	W	N	35	O	F	T	R
U	J	I	L	L	O										

(1)

STATINTI

DATE OF PHOTO	TYPE	QUALITY	CLASS	NO. OF CARDS	SOURCE OF PHOTOGRAPH
5 6	3	1	4	2	[REDACTED]

Approved For Release 1999/09/24 : CIA-RDP78-05867A000301250045-0

PHOTO NO. 519358 LOT NO. R-329 REFERENCE NUMBER 519358 LONGITUDE 1250045-0

COUNTRY VENEZUELA PROVINCE TRUJILLO

AREA NO	SUBJECT	SUBJECT	SUBJECT	SUBJECT	SUBJECT	SUBJECT	SUBJECT	SUBJECT
<u>618E</u>	<u>AKU</u>	<u>C26</u>						
<u>R</u>	<u>O</u>	<u>A</u>	<u>D</u>	<u>S</u>	<u>T</u>	<u>A</u>	<u>B</u>	<u>O</u>
<u>M</u>	<u>I</u>	<u>L</u>	<u>E</u>	<u>S</u>	<u>N</u>	<u>E</u>	<u>O</u>	<u>F</u>
<u>T</u>	<u>R</u>	<u>J</u>	<u>I</u>	<u>L</u>	<u>L</u>	<u>O</u>	<u>O</u>	<u>F</u>

(7, 28)

STATINTL

DATE OF PHOTO	TYPE	QUALITY	CLASS	NO. OF CARDS	SOURCE OF PHOTOGRAPH
<u>5</u>	<u>6</u>	<u>4</u>	<u>1</u>	<u>4</u>	<u>2</u>

CLASSIFICATION Approved For Release 1999/09/21 : CIA-RDP78-05867A000301250045-0

Approved For Release 1999/09/24 : CIA-RDP78-05867A000301250045-06W

PHOTO NO. 819359	REF. NO. R-329	CLASS. C	LONGITUDE
COUNTRY Venezuela		PROVINCE TRUJILLO	
AREA NO. 618E	SUBJECT C6B	SUBJECT AKU	
<u>T</u>	<u>R</u>	<u>J</u>	10
<u>J</u>	<u>I</u>	<u>L</u>	15
	<u>L</u>	<u>L</u>	20
	<u>L</u>	<u>L</u>	25
	<u>L</u>	<u>L</u>	30
	<u>L</u>	<u>L</u>	35
	<u>L</u>	<u>L</u>	40
	<u>L</u>	<u>L</u>	45
	<u>L</u>	<u>L</u>	50

(7, 23, 28)      (~~7, 20~~)

STATINTL

DATE OF PHOTO	TYPE	QUALITY	CLASS	NO. OF CARDS	SOURCE OF PHOTOGRAPH
	5	6	4	1	4
					2

18 J  
CAPTIONED BY

Approved For Release 1999/09/24 : CIA-RDP78-05867A000301250045-06W

PHOTO NO.	819360		REF ID	R 329		LONGITUDE					
COUNTRY	Venezuela					PROVINCE					
AREA NO	8E	SUBJECT	D36	SUBJECT		SUBJECT		SUBJECT		SUBJECT	
UNIDENTIFIED		RIVER		TO		RIO		ORIN		20	
RIBUTARY				30		35		40			
OCO				50							
BETWEEN BARRANCAS AND CERRO Sorondo.											
(1) STATINTL											
DATE OF PHOTO	TYPE	QUALITY	CLASS	NO. OF CARDS	SOURCE OF PHOTOGRAPH						
	56	4	2	4	[REDACTED]						
CAPTIONED BY											

Approved For Release 1999/09/21 : CIA-RDP78-05867A000301250045-0

PHOTO NO. 819361 REFERENCE P329 LATITUDE C LONGITUDE W.

COUNTRY Venezuela PROVINCE MONAGAS

AREA NO	628E	SUBJECT	AKS	SUBJECT		SUBJECT		SUBJECT		SUBJECT		SUBJECT							
	B	A	R	R	A	N	C	A	S	10	A	I	R	F	I	E	L	D	20
	V	I	E	W	25	W	E	S	T	30	T	O	W	A	R	D	C	E	40
	R	R	O	45	I	M	P	E	R	50	I	A	L						

(31)

STATINTL

DATE OF PHOTO	TYPE	QUALITY	CLASS	NO. OF CARDS	SOURCE OF PHOTOGRAPH
56	4	2	4	1	[REDACTED]

CLASSIFICATION Approved For Release 1999/09/21 : CIA-RDP78-05867A000301250045-0

Approved For Release 1999/09/24 : CIA-RDP78-05867A000301250045-0

PHOTO NO. 819362

R-329

LATITUDE

LONGITUDE

COUNTRY

Venezuela

PROVINCE

MONAGAS

AREA NO

628E

SUBJECT

D36

SUBJECT

SUBJECT

SUBJECT

SUBJECT

SUBJECT

SUBJECT

SUBJECT

BARRANCA S

SOUTH OVE

R R I O O R I N O C O

(1, 29)

STATINTL

DATE OF PHOTO

5 6 3

TYPE

QUALITY

2

CLASS

4

NO. OF CARDS

1

SOURCE OF PHOTOGRAPH



FORM NO. 174

USE PREVIOUS EDITIONS

PHOTO ANALYSIS REPORT

GPO 918791

Approved For Release 1999/09/21 : CIA-RDP78-05867A000301250045-0

Approved For Release 1999/09/24 : CIA-RDP78-05867A000301250045-0

PHOTO NO. 819363 REF ID: R-329 LATITUDE 87 42' 30" LONGITUDE 72 00' 45" W

COUNTRY	Venezuela		PROVINCE		MONAGAS					
AREA NO	628 E	SUBJECT	ALT	ALG	SUBJECT	SUBJECT	SUBJECT	SUBJECT	SUBJECT	SUBJECT
	B	A	R	R	A	N	C	A	S	10
	I	O	O	R	I	N	O	C	O	20
										35
										45
										50

TYPICAL R  
CANOE

USES AN OUTBOARD MOTOR. CAN CARRY 35 DRUMS OF GASOLINE.

(29)

STATINTL

DATE OF PHOTO	TYPE	QUALITY	CLASS	NO. OF CARDS	SOURCE OF PHOTOGRAPH
564	2	4	2		

Approved For Release 1999/09/21 : CIA-RDP78-05867A000301250045-0



Approved For Release 1999/09/21 : CIA-RDP78-05867A000301250045-0

PHOTO NO. 519361 TOPIC R-329 LATITUDE 5° 17' N LONGITUDE 72° 11' W

COUNTRY Venezuela PROVINCE Monagas

AREA NO	SUBJECT	SUBJECT	SUBJECT	SUBJECT	SUBJECT	SUBJECT	SUBJECT	SUBJECT
628E	C6B	AKU						
B	A	R	R	S	A	N	C	A
E	T							

(1,28)

STATINTL

DATE OF PHOTO	TYPE	QUALITY	CLASS	NO. OF CARDS	SOURCE OF PHOTOGRAPH
56	4	1	4	2	[REDACTED]

Approved For Release 1999/09/21 : CIA-RDP78-05867A000301250045-0

Approved For Release 1999/09/24 : CIA-RDP78-05867A000301250045-0 w

PHOTO NO. 819365		REF ID: R-329		LONGITUDE	
COUNTRY Venezuela		PROVINCE MONAGAS			
AREA NO. 628E	SUBJECT AL7	SUBJECT D36	SUBJECT	SUBJECT	SUBJECT
B	A	R	A	N	C
5	10	15	20	25	30
35	40	45	50	55	60
WEST ALON					
G R I V E R F R O N T					
(29)					
STATINTL					
DATE OF PHOTO	TYPE	QUALITY	CLASS	NO. OF CARDS	SOURCE OF PHOTOGRAPH
	5	6	4	2	4
					7
CAPTIONED BY					

Approved For Release 1999/09/21 : CIA-RDP78-05867A000301250045-0

Approved For Release 1999/09/21 : CIA-RDP78-05867A000301250045-0

PHOTO NO. 819365 REFERENCE K-329 LATITUDE 7-05 LONGITUDE 75-0 W.

COUNTRY Venezuela PROVINCE Monagas

AREA NO	SUBJECT	SUBJECT	SUBJECT	SUBJECT	SUBJECT	SUBJECT	SUBJECT	SUBJECT	SUBJECT
628 E	C 26								
B	A	R	R	A	N	C	A	S	
T	O	R	E						

GENERAL S

(7,10)

STATINTL

DATE OF PHOTO	TYPE	QUALITY	CLASS	NO. OF CARDS	SOURCE OF PHOTOGRAPH
5 6 7	4	2	4	1	

Approved For Release 1999/09/21 : CIA-RDP78-05867A000301250045-0



Approved For Release 1999/09/21 : CIA-RDP78-05867A000301250045-0

PHOTO NO.	519765	REF ID	R-329	LATITUDE	C				LONGITUDE	90 W										
COUNTRY	VENEZUELA			PROVINCE	BOLIVAR															
AREA NO	338 E	SUBJECT	C6B	SUBJECT	D36	SUBJECT	AKU	SUBJECT		SUBJECT		SUBJECT								
	S	A	N	5	F	E	L	i	X	10	V	I	E	W	15	N	O	R	T	20
	H	O	V	25	E	R	R	I	O	30	O	R	I	N	O	C	O			40
				45						50										

(1, 7, 28)

STATINTL

DATE OF PHOTO	TYPE	QUALITY	CLASS	NO. OF CARDS	SOURCE OF PHOTOGRAPH
5 6	4	2	4	3	[REDACTED]

Approved For Release 1999/09/21 : CIA-RDP78-05867A000301250045-0

PHOTO ANALYSIS REPORT

Approved For Release 1999/09/21 : CIA-RDP78-05867A000301250045-0 W.

PHOTO NO. 819239 REFERENCE R-327 LATITUDE 7° 30' N LONGITUDE 53° 00' W.

COUNTRY VENEZUELA PROVINCE MONAGAS

AREA NO	628E	SUBJECT	ALG	SUBJECT		SUBJECT		SUBJECT		SUBJECT		SUBJECT	
B	A	R	R	A	N	C	A	S	10	D	U	G	O
N	O	E		U	N	D	E	R	30	C	O	N	S
O	N								50	T	R	U	C
													T
													I

(29) STATINTL

DATE OF PHOTO	TYPE	QUALITY	CLASS	NO. OF CARDS	SOURCE OF PHOTOGRAPH
	5	7	4	2	4
					1

CLASSIFICATION Approved For Release 1999/09/21 : CIA-RDP78-05867A000301250045-0

PHOTO NO.	819370	REF ID	R329	LONGITUDE	
COUNTRY	VENEZUELA		PROVINCE	BOLIVAR	
AREA NO	338E	SUBJECT	D36	SUBJECT	
	R	1	0	15	A B O U T
	M	I	L E	20	S
	L	I	X	25	E A S T
				30	O F
				35	S A N
				40	F E

(1)

STATINTL

DATE OF PHOTO	TYPE	QUALITY	CLASS	NO. OF CARDS	SOURCE OF PHOTOGRAPH
5 9	4	1	4	1	[REDACTED]
CLASSIFICATION					CAPTIONED BY





Approved For Release 1999/09/21 : CIA-RDP78-05267A000301250045-0

PHOTO NO.		K 329		LATITUDE		LONGITUDE							
COUNTRY		VENEZUELA						PROVINCE	BOLIVAR				
AREA NO	338E	SUBJECT	C62	SUBJECT	C2G	SUBJECT		SUBJECT		SUBJECT		SUBJECT	
C	I	U	D	A	D	B	O	L	I	V	A	R	V
W	E	S	T	F	R	O	M	G	R	A	N	H	O
L													
(6,7)													
STATINTL													
DATE OF PHOTO		TYPE	QUALITY	CLASS	NO. OF CARDS	SOURCE OF PHOTOGRAPH							
5 9		3	1	4	2								
Approved For Release 1999/09/21 : CIA-RDP78-05267A000301250045-0													
PHOTO ANALYSIS REPORT													




Approved For Release 1999/09/21 : CIA-RDP78-05867A000301250045-0

LONGITUDE 64° 33' W.

PHOTO NO.	19374	MAP REFERENCE	R 329	TITLE	
COUNTRY	VENEZUELA		PROVINCE	BOLIVAR	
AREA NO.	338 E	SUBJECT	C 26	SUBJECT	
	C	I	U	D	5
		A	D		10
		B	O	L	15
					20
					25
					30
					35
					40
					45
					50

STATINTL

DATE OF PHOTO	TYPE	QUALITY	CLASS	NO. OF CARDS	SOURCE OF PHOTOGRAPH
5 7	4	2	4	1	

Approved For Release 1999/09/21 : CIA-RDP78-05867A000301250045-0

PHOTO ANALYSIS REPORT

Approved For Release 1999/09/21 : CIA-RDP78-05867A000301250045-0

PHOTO NO. 81977 R 329 MAP REFERENCE MONAGAS LONGITUDE

COUNTRY	VENEZUELA		PROVINCE	<del>BOLIVAR</del> MONAGAS					
AREA NO	<del>628E 338E</del>	SUBJECT	SUBJECT	SUBJECT	SUBJECT	SUBJECT	SUBJECT	SUBJECT	SUBJECT
		D36							
	R	10	R	10	C	A	15	B	20
	M	25	U	30	P	35	35	O	40
	R	45	S	50	O	R	50	O	50

(1)

STATINTL

DATE OF PHOTO	TYPE	QUALITY	CLASS	NO. OF CARDS	SOURCE OF PHOTOGRAPH
5 7	8	2	4	1	[REDACTED]

Approved For Release 1999/09/21 : CIA-RDP78-05867A000301250045-0

Approved For Release 1999/09/21 : CIA-RDP78-05867A000301250045-0

REF ID: A66884

LONGITUDE

STATION R 329

COUNTRY VENEZUELA PROVINCE MONAGAS

AREA NO	SUBJECT	SUBJECT	SUBJECT	SUBJECT	SUBJECT	SUBJECT	SUBJECT	SUBJECT
629E	D36,							
R	1	0	5	OR	10	INO	CO	NEAR
R	0	25	S	OR	30	OND	O	CER
		45			50			

(1)

STATINTL

DATE OF PHOTO	TYPE	QUALITY	CLASS	NO. OF CARDS	SOURCE OF PHOTOGRAPH
5 7 8		2	4	1	

Approved For Release 1999/09/21 : CIA-RDP78-05867A000301250045-0

CAPTIONED BY

PHOTO ANALYSIS REPORT

FORM NO. 174 USE PREVIOUS EDITIONS 1 Jan 56

GPO 918791

Approved For Release 1999/09/21 : CIA-RDP78-05867A000301250045-0

PHOTO NO. 519877

R329

COUNTRY VENEZUELA		PROVINCE MONAGAS													
AREA NO. 628E	SUBJECT D36	SUBJECT	SUBJECT	SUBJECT	SUBJECT	SUBJECT	SUBJECT	SUBJECT	SUBJECT						
C	H	A	N	E	L	O	F	R	I	O	O	R	I	N	O
C	O	L	E	A	D	I	N	G	T	O	B	A	R	R	A
C	A	S													

(1)

STATINTL

DATE OF PHOTO	TYPE	QUALITY	CLASS	NO. OF CARDS	SOURCE OF PHOTOGRAPH
5 7	8	2	4	1	[REDACTED]

Approved For Release 1999/09/21 : CIA-RDP78-05867A000301250045-0



Approved For Release 1999/09/21 : CIA-RDP78-05867A000301250045-0

PHOTO NO. 51979 MAP REFERENCE R-329 LATITUDE C LONGITUDE 73 W

COUNTRY <b>VENEZUELA</b>		PROVINCE <b>BOLIVAR</b>							
AREA NO. <b>338E</b>	SUBJECT <b>CG2</b>	SUBJECT <b>D36</b>	SUBJECT	SUBJECT	SUBJECT	SUBJECT	SUBJECT	SUBJECT	SUBJECT
<b>C</b>	<b>I</b>	<b>U</b>	<b>D</b>	<b>A</b>	<b>D</b>	<b>B</b>	<b>O</b>	<b>L</b>	<b>I</b>
<b>E</b>	<b>A</b>	<b>S</b>	<b>T</b>	<b>F</b>	<b>R</b>	<b>O</b>	<b>M</b>	<b>W</b>	<b>E</b>
<b>D</b>	<b>G</b>	<b>E</b>	<b>O</b>	<b>F</b>	<b>T</b>	<b>O</b>	<b>W</b>	<b>N</b>	<b>E</b>

(126)

STATINTL

DATE OF PHOTO	TYPE	QUALITY	CLASS	NO. OF CARDS	SOURCE OF PHOTOGRAPH
<b>5 7</b>	<b>8</b>	<b>2</b>	<b>4</b>	<b>2</b>	[REDACTED]

CAPTIONED BY *mtf*

Approved For Release 1999/09/21 : CIA-RDP78-05867A000301250045-0



Approved For Release 1999/09/21 : CIA-RDP78-05867A000301250045-0

PHOTO NO. 019500 | MAP REFERENCE R-329 | LATITUDE (N/S) | LONGITUDE W

COUNTRY VENEZUELA | PROVINCE BOLIVAR

AREA NO	SUBJECT	SUBJECT	SUBJECT	SUBJECT	SUBJECT	SUBJECT	SUBJECT	SUBJECT
338E	C61						15	20
L A	P A R A G U A						35	40

(6,7)

STATINTL

DATE OF PHOTO	TYPE	QUALITY	CLASS	NO. OF CARDS
598	1	4	1	




CLASSIFICATION Approved For Release 1999/09/21 : CIA-RDP78-05867A000301250045-0

Approved For Release 1999/09/21 : CIA-RDP78-05867A000301250045-0

PHOTO NO. 819381

COUNTRY CZECHOSLOVAKIA PROVINCE SLOVAKIA

AREA NO	SUBJECT	SUBJECT	SUBJECT	SUBJECT	SUBJECT	SUBJECT	SUBJECT	SUBJECT
327M	UGB	C34						
A U M E N N E								
[H O U S E]								



STATINTL



DATE OF PHOTO	TYPE	QUALITY	CLASS	NO. OF CARDS
June 6.1	4	4	4	2

Approved For Release 1999/09/21 : CIA-RDP78-05867A000301250045-0

PHOTO ANALYSIS REPORT

Approved For Release 1999/09/21 : CIA-RDP78-05867A000301250045-0

PHOTO NO. 819382 REFERENCE *A 374* LATITUDE *25 00' N* LONGITUDE *15 00' E*

COUNTRY	PROVINCE	SUBJECT	SUBJECT	SUBJECT	SUBJECT	SUBJECT	SUBJECT	SUBJECT	SUBJECT
CZECHOSLOVAKIA	SLOVAKIA	C68	C34	AKC	DOB				
AREA NO. 327M									
J A V O	R I N A			10	F U I	E W		0 F	T
W N	H O U S E			30		F I	E L D S		40
H I C C				50					

STATINTL

DATE OF PHOTO	TYPE	QUALITY	CLASS	NO. OF CARDS	SC
<i>6/1/4</i>	<i>4</i>	<i>✓</i>	<i>4</i>	<i>4</i>	



Approved For Release 1999/09/21 : CIA-RDP78-05867A000301250045-0

PHOTO NO. 819385 MAP REFERENCE LATITUDE LONGITUDE  
 Approved For Release 1999/09/21 : CIA-RDP78-05867A000301250045-0

COUNTRY CZECHOSLOVAKIA PROVINCE SLOVAKIA

AREA NO	SUBJECT	SUBJECT	SUBJECT	SUBJECT	SUBJECT	SUBJECT	SUBJECT	SUBJECT	SUBJECT
32217	C58	C34	AMC	DOB					
J A V O R I N A									
W N									
H I C C									

STATINTL



DATE OF PHOTO	TYPE	QUALITY	CLASS	NO. OF CARDS
June 61	4	2	4	4

CLASSIFIED Approved For Release 1999/09/21 : CIA-RDP78-05867A000301250045-0

PHOTO ANALYSIS REPORT

Approved For Release 1999/09/21 : CIA-RDP78-05867A000301250045-0

PHOTO NO. 81938


COUNTRY CZECHOSLOVAKIA PROVINCE SLOVAKIA

AREA NO	SUBJECT	SUBJECT	SUBJECT	SUBJECT	SUBJECT	SUBJECT	SUBJECT	SUBJECT
327M	CO2	267						
	5	10						
	15	20						
	25	30						
	35	40						
	45	50						

P I K E P O B H R A D I E  
 I L I T A R Y B A R R A C K S T O  
 L E F T O F C H U R C H.

STATINTL

DATE OF PHOTO	TYPE	QUALITY	CLASS	NO. OF CARDS
June 61	d	2	4	2



Approved For Release 1999/09/21 : CIA-RDP78-05867A000301250045-0

Approved For Release 1999/09/21 : CIA-RDP78-05867A000301250045-0

PHOTO NO. 519385 REFERENCE NO. A 377 LATITUDE LONGITUDE

COUNTRY	CZECHOSLOVAKIA		PROVINCE	SLOVAKIA			
AREA NO	327/A	SUBJECT	SUBJECT	SUBJECT	SUBJECT	SUBJECT	SUBJECT
		AKB	DOD	C26	E43		
JAVO	5	RINA				P	15
BORD	25	ER		CKG		TWD	35
ND.	45						40

DATE OF PHOTO	TYPE	QUALITY	CLASS	NO. OF CARDS	STATINTL
			4	4	7

Approved For Release 1999/09/21 : CIA-RDP78-05867A000301250045-0

Approved For Release 1999/09/21 : CIA-RDP78-05867A000301250045-0

PHOTO NO. 519388

MAP REFERENCE 1377

LATITUDE 50° 00' 00" N

LONGITUDE 20° 05' 00" E

COUNTRY POLAND

PROVINCE KRAKOW

AREA NO	SUBJECT	SUBJECT	SUBJECT	SUBJECT	SUBJECT	SUBJECT	SUBJECT	SUBJECT	SUBJECT
4355M	AKZ	CP3	DOD	CVG					
C I C H E		M A L E		(N R)		15	E Z E C		20
B O X	25	D E R		L K G		35	F R	C Z E C	40
H O D L O V A K I A	45								

ON RD. FR JAVORINA.

(1,7,8,28) STATINTL

DATE OF PHOTO	TYPE	QUALITY	CLASS	NO. OF CARDS
June 61	4	2	4	4

Approved For Release 1999/09/21 : CIA-RDP78-05867A000301250045-0

FORM NO. 173 USE PREVIOUS EDITIONS

PHOTO ANALYSIS REPORT

GPC 918781

PHOTO NO. 819387  
 MAP REFERENCE X 377  
 LATITUDE  
 LONGITUDE  
 Approved For Release 1999/09/21 : CIA-RDP78-05867A000301250045-0

COUNTRY CZECHOSLOVAKIA  
 PROVINCE SLOVAKIA

AREA NO	SUBJECT	SUBJECT	SUBJECT	SUBJECT	SUBJECT	SUBJECT	SUBJECT	SUBJECT
327/M	CGP	CGA	RAH	DOB				
J A U . 0	5	R I N A	10	S U I E W	15	O F	7 0	20
W N	25	H O U S E	30	F I E L D	35			40
H I L L	45		50					

DATE OF PHOTO	TYPE	QUALITY	CLASS	NO. OF CARDS
June 61	4	2	4	4

STATINTL

Approved For Release 1999/09/21 : CIA-RDP78-05867A000301250045-0



PHOTO NO. 819388 APPROVED FOR RELEASE 1999/09/21 CIA-RDP78-05867A000301250045-0

COUNTRY	PROVINCE	SUBJECT	SUBJECT	SUBJECT	SUBJECT	SUBJECT	SUBJECT	SUBJECT
CZECHOSLOVAKIA	SLOVAKIA	DOB	DOB	AHL	AKZ	CGP		
AREA NO 327M		5 KE	10 V L A C H Y	15			20 V I E W	
		25 T O W N	30 H I L L S	35			40 F I E L D	
		45 R D	50 V A L L Y					LKG FR RD TO SPIŠKE
PODHRADNE.								

DATE OF PHOTO	TYPE	QUALITY	CLASS	NO. OF CARDS	SO
June 61	4	2	4	5	[REDACTED]

APPROVED FOR RELEASE 1999/09/21 CIA-RDP78-05867A000301250045-0

PHOTO NO. 819389  
 MAP REFERENCE: R 377  
 APPROVED FOR RELEASE 1999/09/21 : CIA-RDP78-05867A000301250045-0

COUNTRY	CZECHOSLOVAKIA		PROVINCE	SLOVAKIA								
AREA NO.	327M		SUBJECT	C2A		SUBJECT	SUBJECT	SUBJECT	SUBJECT	SUBJECT	SUBJECT	SUBJECT
	D O B		S I N A		10	R E S T A U R A N T		15				20
			25		30			35				40
			45		50							

STATINTL

DATE OF PHOTO	TYPE	QUALITY	CLASS	NO. OF CARDS	
June 61	4	2	4	1	(7,10)

APPROVED FOR RELEASE 1999/09/21 : CIA-RDP78-05867A000301250045-0

Approved For Release 1999/09/21 : CIA-RDP78-05867A000301250045-0

PHOTO NO.	819390	MAP REFERENCE		LATITUDE		LONGITUDE	
COUNTRY	CZECHOSLOVAKIA	PROVINCE	SLOVAKIA				
AREA NO.	32717	SUBJECT	D36	C26			
		SUBJECT	ON		H N I	15	L E C R
		SUBJECT	ON			35	K Y R A J
		SUBJECT	ON			40	

STATINTL



DATE OF PHOTO	TYPE	QUALITY	CLASS	NO. OF CARDS
June 6 1942	4	2	f	3

Approved For Release 1999/09/21 : CIA-RDP78-05867A000301250045-0

PHOTO NO. 81989 Approved For Release 1999/09/21 : CIA-RDP78-05867A000301250045-0

COUNTRY CZECHOSLOVAKIA PROVINCE SLOVAKIA

AREA NO	SUBJECT	SUBJECT	SUBJECT	SUBJECT	SUBJECT	SUBJECT	SUBJECT	SUBJECT
327M	C64	C26						
STAR	5	SMO	10	K	15	OV	EC	20
PIN	25	CEN	30	TE	35	R.		40
	45		50					

STATINTL



DATE OF PHOTO	TYPE	QUALITY	CLASS	NO. OF CARDS
June 61	4	2	4	2

Approved For Release 1999/09/21 : CIA-RDP78-05867A000301250045-0

PHOTO NO. 819892 *K 397* APPROVED FOR RELEASE 1999/09/21 : CIA-RDP78-05867A000301250045-0E

COUNTRY *CZECHOSLOVAKIA* PROVINCE *SLOVAKIA*

AREA NO	SUBJECT	SUBJECT	SUBJECT	SUBJECT	SUBJECT	SUBJECT	SUBJECT	SUBJECT
<i>327M</i>	<i>C36</i>	<i>D0D</i>	<i>D33</i>					
<i>POPRAD</i>	<i>5</i>	<i>SK</i>	<i>10</i>	<i>PLEŠ</i>	<i>15</i>		<i>LA</i>	<i>20</i>
<i>E</i>	<i>25</i>	<i>MTS</i>	<i>30</i>	<i>NEW</i>	<i>35</i>	<i>HOTEL</i>		<i>40</i>
	<i>45</i>		<i>50</i>					

STATINTL

DATE OF PHOTO	TYPE	QUALITY	CLASS	NO. OF CARDS
<i>June 61</i>	<i>4</i>	<i>2</i>	<i>4</i>	<i>3</i>

CLASSIFICATION *SECRET* CAPTIONED BY *[Signature]*

PHOTO NO. *815555* APPROVED FOR RELEASE 1999/09/21 : CIA-RDP78-05867A000301250045-0

COUNTRY	<i>CZECHOSLOVAKIA</i>		PROVINCE	<i>SLOVAKIA</i>				
AREA NO	<i>327M</i>	SUBJECT	<i>C6B</i>	<i>C32</i>	<i>247</i>			
	<i>K O S I A E</i>				<i>M</i>	<i>I L I T A R Y</i>		<i>20</i>
	<i>R A C K</i>		<i>0 N</i>			<i>L E N I N O V A</i>		<i>40</i>
	<i>R E E T</i>							

STATINTL



DATE OF PHOTO	TYPE	QUALITY	CLASS	NO. OF CARDS
<i>June 61</i>	<i>4</i>	<i>2</i>	<i>4</i>	<i>3</i>

APPROVED FOR RELEASE 1999/09/21 : CIA-RDP78-05867A000301250045-0

PHOTO NO. 819394  
 Approved For Release 1999/09/21 : CIA-RDP78-05867A000301250045-0

COUNTRY CZECHOSLOVAKIA PROVINCE SLOVAKIA

AREA NO	SUBJECT	SUBJECT	SUBJECT	SUBJECT	SUBJECT	SUBJECT	SUBJECT	SUBJECT
327M	267	C32						20
M I C H A L O V C E						M I L I T A R Y		40
O P F						A P T S		
P T O F						T O W N		

STATINTL

DATE OF PHOTO	TYPE	QUALITY	CLASS	NO. OF CARDS	CAPTIONED BY
June 61	4	4	4	2	[Redacted]

Approved For Release 1999/09/21 : CIA-RDP78-05867A000301250045-0  
 PHOTO ANALYSIS REPORT

Approved For Release 1999/09/21 : CIA-RDP78-05867A000301250045-0 E

PHOTO NO. 819395

COUNTRY	CZECHOSLOVAKIA		PROVINCE	SLOVAKIA				
AREA NO	327M	SUBJECT	C6B	C29	C34			
	M I C H A L O V C E					15	T A L I N O V	20
	A U L I C A					30	B L D G A	40
						45		50

STATINTL



DATE OF PHOTO	TYPE	QUALITY	CLASS	NO. OF CARDS	SO
June 61	4	2	4	3	

Approved For Release 1999/09/21 : CIA-RDP78-05867A000301250045-0

PHOTO ANALYSIS REPORT



Approved For Release 1999/09/21 : CIA-RDP78-05867A000301250045-0

PHOTO NO. 819396 REFERENCE ATTITUDE LONGITUDE

COUNTRY CZECHOSLOVAKIA PROVINCE SLOVAKIA

AREA NO.	SUBJECT	SUBJECT	SUBJECT	SUBJECT	SUBJECT	SUBJECT	SUBJECT	SUBJECT
327M	C32	ABO						
M I C H A L	o	v	e			N E W		A P T
u c .								

STATINTL



DATE OF PHOTO	TYPE	QUALITY	CLASS	NO. OF CARDS	NO.
June 61	4	2	4	2	(7)

CAPTIONED BY


Approved For Release 1999/09/21 : CIA-RDP78-05867A000301250045-0

PHOTO ANALYSIS REPORT

Approved For Release 1999/09/21 : CIA-RDP78-05867A000301250045-0

PHOTO NO.	819397	AREA REFERENCE	A 377					LATITUDE	48° 21' 57" E		LONGITUDE	
COUNTRY	CZECHOSLOVAKIA		PROVINCE SLOVAKIA									
AREA NO	327M	SUBJECT	COB	COB								
	M	I	C	H	A	L	O	V	C	E	OK	
	N	A	R	O	D	N	I	V	B	O	R	
	J	T	R	E	E	J						

STATINTL



DATE OF PHOTO	TYPE	QUALITY	CLASS	NO. OF CARDS
June 61	4	4	4	2
CAPTIONED BY				

Approved For Release 1999/09/21 : CIA-RDP78-05867A000301250045-0

PHOTO ANALYSIS REPORT

Approved For Release 1999/09/21 : CIA-RDP78-05867A000301250045-0

PHOTO NO.	819398	COUNTRY	CZECHOSLOVAKIA	PROVINCE	SLOVAKIA	LATITUDE	49°03'N	LONGITUDE	21°20'E
AREA NO.	327M	SUBJECT	AKG	SUBJECT	PKZ	SUBJECT	DOO	SUBJECT	RAH
	R R	B	R	I	B	G	E	10	C K G
	B	E	T	W	B	A	R	D	E
	U	B	A	N	Y			35	K A P
								50	(4917N 2119E)

(4903N 2120E), ~~FROM~~ FACING TOWARD BARDEJOV.

STATINTL



DATE OF PHOTO	JUNE 61	TYPE	4	QUALITY	2	CLASS	4	NO. OF CARDS	4
CAPTIONED BY									

Approved For Release 1999/09/21 : CIA-RDP78-05867A000301250045-0

PHOTO ANALYSIS REPORT

Approved For Release 1999/09/21 : CIA-RDP78-05867A000301250045-0

PHOTO NO. 819399 *1344* REFERENCE *7727* LATITUDE *47 27 N* LONGITUDE *17 45 E*

COUNTRY *CZECHOSLOVAKIA* PROVINCE *SLOVAKIA*

AREA NO	SUBJECT	SUBJECT	SUBJECT	SUBJECT	SUBJECT	SUBJECT	SUBJECT	SUBJECT
<i>327M</i>	<i>DOD</i>	<i>PHL</i>	<i>C46</i>	<i>RK2</i>	<i>D48</i>	<i>AMO</i>		
<i>DUKL A</i>	<i>PA</i>	<i>10</i>	<i>15</i>	<i>20</i>	<i>25</i>	<i>30</i>	<i>35</i>	<i>40</i>
<i>OVIE T</i>	<i>MEMORIAL</i>							
<i>PAS</i>								

STATINTL

*(1, 10, 18, 23, 24, 28)*



DATE OF PHOTO	TYPE	QUALITY	CLASS	NO. OF CARDS
<i>June 61</i>	<i>4</i>	<i>2</i>	<i>4</i>	<i>6</i>

CAPTIONED BY *[Signature]*

Approved For Release 1999/09/21 : CIA-RDP78-05867A000301250045-0

PHOTO ANALYSIS REPORT