

PHOTO NO.	LOT NO.	LONGITUDE					
	R648	62 33 N 113 45 E					
COUNTRY	PROVINCE						
U49R							
AREA NO.	SUBJECT	SUBJECT	SUBJECT	SUBJECT	SUBJECT	SUBJECT	SUBJECT
B 126N	ACF						
M I R N Y Y			10		15		20
							40
			30		35		
			45				
			50				
(7, 14, 25)							
DATE OF PHOTO	TYPE	QUALITY	CLASS	NO. OF CARDS	SOURCE OF PHOTOGRAPH		
	4	2	4	1	SIBIRIEN		
					LEIPZIG, 1961		
CLASSIFICATION	CAPTIONED BY						
	RL						

PHOTO NO. 824178 LOCATION R 698 C 62 33N 13 33 E

COUNTRY USSR PROVINCE

AREA NO	SUBJECT	SUBJECT	SUBJECT	SUBJECT	SUBJECT	SUBJECT	SUBJECT	SUBJECT
B 126 N	AGP	AKE	ACF					
M I R N Y Y			E X P L O R I N G					F O
R D I A M O N D S								

(14, 19, 25)

DATE OF PHOTO	TYPE	QUALITY	CLASS	NO. OF CARDS	SOURCE OF PHOTOGRAPH
	4	2	4	3	SUBRIEIN LEIPZIG, 1961
CLASSIFICATION OUP				CAPTIONED BY RL	

PHOTO NO.	LOG NO.	MAP REFERENCE	LATITUDE		LONGITUDE	
SM170	R698	C	62	33N	113	53E
COUNTRY	PROVINCE					
USSR						
AREA NO.	SUBJECT	SUBJECT	SUBJECT	SUBJECT	SUBJECT	SUBJECT
B126	C62	CUB	C26	C70		
	5		10		15	20
MIRN	SY	UNIDENTIFIED				40
	25		30		35	
	45		50			
	STREET					

St scene, Mining, 15,000 pop

(6,7,8,10)

DATE OF PHOTO	TYPE	QUALITY	CLASS	NO. OF CARDS	SOURCE OF PHOTOGRAPH
	4	2	4	4	SIBIRIEN
CLASSIFICATION					CAPTIONED BY
DUU					RL
					LEIP 216 1961

PHOTO NO. *00000* LOT NO. *R 698* MAP REFERENCE *C* LATITUDE *62 00N* LONGITUDE *129 40E*

COUNTRY <i>USSR</i>	PROVINCE							
AREA NO <i>A124 N</i>	SUBJECT <i>C6B</i>	SUBJECT <i>C2G</i>	SUBJECT <i>C7D</i>	SUBJECT	SUBJECT	SUBJECT	SUBJECT	SUBJECT
<i>Y</i>	<i>H</i>	<i>K</i>	<i>T</i>	<i>B</i>	<i>K</i>	<i>U</i>	<i>N</i>	<i>I</i>
<i>D</i>	<i>B</i>	<i>T</i>	<i>R</i>	<i>E</i>	<i>E</i>	<i>A</i>	<i>N</i>	<i>D</i>
<i>G</i>	<i>S</i>							

*top*

*Street scene in Jakutsk (6, 7, 8, 10)*

DATE OF PHOTO	TYPE <i>4</i>	QUALITY <i>2</i>	CLASS <i>4</i>	NO. OF CARDS <i>3</i>	SOURCE OF PHOTOGRAPH <i>SIBIRIEN</i>
CLASSIFICATION <i>040</i>	CAPTIONED BY <i>RL</i>				<i>LEIPZIG, 1961</i>

PHOTO NO.	50301	LOT NO.	R698	MAP REFERENCE	C	LATITUDE	62 00N	LONGITUDE	129 40E
COUNTRY	USSR								
AREA NO.	A 124 N	SUBJECT	AGP	SUBJECT	C70	SUBJECT	C26	SUBJECT	
	Y A K U	T & K							
	N	S I E							

*Bottom*

*Construction site, Yakutsk (6, 7, 8, 19, 25)*

DATE OF PHOTO	TYPE	QUALITY	CLASS	NO. OF CARDS	SOURCE OF PHOTOGRAPH
	2	2	4	3	SIBIRIEN LEIPZIG, 1961
CLASSIFICATION				CAPTIONED BY	
OUD				RL	

PHOTO NO. 501102	LOT NO. R 698	MAP REFERENCE C	LATITUDE 62 00N	LONGITUDE 129 40E
COUNTRY USSR	PROVINCE			
AREA NO A124 N	SUBJECT C2C	SUBJECT E7D	SUBJECT	SUBJECT
Y A R K U T S K	10	15	P O R T	A R E N
A	20	25	30	35
	40	45	50	

Bottom

The sports arena, Yakutsk (7, 8, 10)

DATE OF PHOTO	TYPE	QUALITY	CLASS	NO. OF CARDS	SOURCE OF PHOTOGRAPH
	4	2	4	2	SIBIRIAN LEIDZIG, 1961
CLASSIFICATION				CAPTIONED BY	
no				RL	

PHOTO NO. 801556 LOT NO. 2698 MAP REFERENCE N14 LATITUDE 63 28' N LONGITUDE 142 49' E

COUNTRY	PROVINCE	SUBJECT	SUBJECT	SUBJECT	SUBJECT	SUBJECT	SUBJECT	SUBJECT
USSR		A123 N	068	038	D33	D35		
		0 Y M Y A K O N					15	20
		1 L L A G E T					35	40

TOP

View Oimyakon

(1, 2)

DATE OF PHOTO	TYPE	QUALITY	CLASS	NO. OF CARDS	SOURCE OF PHOTOGRAPH
	4	2	4	3	

PHOTO NO.	LOT NO.	MAP REFERENCE	LATITUDE	LONGITUDE
	2698	C	58° 37' N	125° 24' E
COUNTRY	PROVINCE			
USSR				
AREA NO.	SUBJECT	SUBJECT	SUBJECT	SUBJECT
A 129 N	AC4	DOB	D36	
A L D A N	( N R )			G O L D M I N I N G
I N G				

*System*

*Gold mining (washing) in the Aldan Region (1, 14, 29)*

DATE OF PHOTO	TYPE	QUALITY	CLASS	NO. OF CARDS	SOURCE OF PHOTOGRAPH
	4	2	4	3	SIBIRIEN LEIDZIG, 1961
CLASSIFICATION	CAPTIONED BY				
OLD	RL				



PHOTO NO.	824105	LOT NO.	R698	MAP REFERENCE	C	LATITUDE	53 09 N	LONGITUDE	103 05 E
COUNTRY	USSR								
AREA NO.	2200 N	SUBJECT	A29	SUBJECT	A2E	SUBJECT	A2L	SUBJECT	A2A
		5		10		15		20	
	C	H	E	R	E	M	A	R	K
		25		30		35		40	
	T	A	N	T	H	R	A	C	L
		45		50					
	W	I	N	G					

(1, 12, 14, 19, 25)

DATE OF PHOTO	TYPE	QUALITY	CLASS	NO. OF CARDS	SOURCE OF PHOTOGRAPH
	4	2	4	4	STUBBIEN LEIPZIG, 1961
CLASSIFICATION	O40				CAPTIONED BY RL

PHOTO NO.	LOT NO.	MAP REFERENCE	LATITUDE	LONGITUDE
	R698	C	52 34 N	103 54 E
COUNTRY	PROVINCE			
USSR				
AREA NO	SUBJECT	SUBJECT	SUBJECT	SUBJECT
D 200 N	C62	<del>C27</del>	C32	AGP
A N G A R S K			N E W	C O N S T R U C T I O N
C T I O N			P R O B A B L Y	A P A R T M E N T

View of Angarsk (4, 7, 10, 25)

DATE OF PHOTO	TYPE	QUALITY	CLASS	NO. OF CARDS	SOURCE OF PHOTOGRAPH
	4	2	4	3	SIBIRIEN LEIPZIG, 1961
CLASSIFICATION				CAPTIONED BY	
000				RL	

PHOTO NO. *2698* *C* *52* *162* *104* *30E*

COUNTRY *USSR* PROVINCE

AREA NO	SUBJECT	SUBJECT	SUBJECT	SUBJECT	SUBJECT	SUBJECT	SUBJECT	SUBJECT
<i>D200N</i>	<i>CPH</i>	<i>C48</i>	<i>C70</i>					
	<i>5</i>		<i>10</i>			<i>15</i>		<i>20</i>
<i>1</i>	<i>R</i>	<i>K</i>	<i>U</i>	<i>T</i>	<i>S</i>	<i>K</i>	<i>A</i>	<i>C</i>
	<i>25</i>		<i>30</i>			<i>35</i>		<i>40</i>
<i>1</i>	<i>S</i>	<i>C</i>	<i>I</i>	<i>E</i>	<i>N</i>	<i>C</i>	<i>E</i>	<i>B</i>
	<i>45</i>		<i>50</i>					

*(6, 7, 8, 9, 10)*

DATE OF PHOTO	TYPE	QUALITY	CLASS	NO. OF CARDS	SOURCE OF PHOTOGRAPH
	<i>4</i>	<i>2</i>	<i>4</i>	<i>3</i>	<i>SIBIRIEN</i>
					<i>LEIPZIG, 1961</i>
CLASSIFICATION				CAPTIONED BY	
<i>000</i>				<i>RL</i>	



PHOTO NO. 584150 LOCATION R 698 REFERENCE 52 170 107 002 E LONGITUDE

COUNTRY USSR PROVINCE

AREA NO	SUBJECT	SUBJECT	SUBJECT	SUBJECT	SUBJECT	SUBJECT	SUBJECT	SUBJECT
<u>D200N</u>	<u>A6P</u>	<u>C2G</u>	<u>AA2</u>					
<u>5</u>	<u>HELEKHOV</u>	<u>NEW</u>	<u>CONST</u>					
<u>25</u>	<u>RULTION</u>	<u>35</u>	<u>ALUMINUM</u>	<u>P</u>				
<u>45</u>	<u>LANTIN BG</u>	<u>50</u>						

(1, 2, 13, 25)

DATE OF PHOTO	TYPE	QUALITY	CLASS	NO. OF CARDS	SOURCE OF PHOTOGRAPH
	<u>2</u>	<u>2</u>	<u>4</u>	<u>3</u>	<u>SPIRLEN</u> <u>LEIPZIG, 1961</u>
CLASSIFICATION <u>DUO</u>				CAPTIONED BY <u>RL</u>	

PHOTO NO.	801106	LOT NO.	R 698	MAP REFERENCE	C	LATITUDE	51 50 N	LONGITUDE	107 37 E
COUNTRY	USSR		PROVINCE						
AREA NO.	A 201 N	SUBJECT	C2C	SUBJECT	CON	SUBJECT		SUBJECT	
	U L A N	5	-	U D E	10	N A T I O N A L	15		20
	P E R A	25	A N D	30	B A L L E T	35	H O U S E	40	
	E	45		50					

TOP

National Opera & Ballet House, Ulan-Ude

(7,10)

DATE OF PHOTO	TYPE	QUALITY	CLASS	NO. OF CARDS	SOURCE OF PHOTOGRAPH
	4	2	4	2	FIBERLEN
					LEIPZIG, 1961
CLASSIFICATION	OND		CAPTIONED BY RL		

PHOTO NO.	LOT NO.	MAP REFERENCE	LATITUDE	LONGITUDE
	R 698	C	51 50 N	107 37 E
COUNTRY	PROVINCE			
USSR				
AREA NO.	SUBJECT	SUBJECT	SUBJECT	SUBJECT
A 201 A	<del>AKA</del>	CID	AKA	
U L A N	5	U D E	10	U N I D E N T I F I
E D	25	C O L L E G E	35	B U I L D I N G S
	45		50	

*Bottom*

*The Hochedule (College), Ulan-Ude  
(7, 9, 10, 14)*

DATE OF PHOTO	TYPE	QUALITY	CLASS	NO. OF CARDS	SOURCE OF PHOTOGRAPH
	4	2	4	2	SIBIRIEN LEIPZIG, 1961
CLASSIFICATION	CAPTIONED BY				
	RU				







PHOTO NO. 821191	LOT NO. R698	MAP REFERENCE C	LATITUDE 56 05 N	LONGITUDE 101 49 E
COUNTRY USSR	PROVINCE			
AREA NO D127N	SUBJECT AGP	SUBJECT AGF	SUBJECT D36	SUBJECT
	5		10	15
B R A T S K			H Y D R O E L E C T R I	20
	25		30	35
C P L A N T			U N D E R	C O N S T R
	45		50	
U C T I O N				

1 pic bot sides

Gen. view, Brutch by des jet

(1, 17, 25, 29)

DATE OF PHOTO	TYPE 4	QUALITY 2	CLASS 4	NO. OF CARDS 3	SOURCE OF PHOTOGRAPH SIBIRIEN LEIPZIG, 1961
CLASSIFICATION	CAPTIONED BY RL				

Approved For Release 2000/04/27 : CIA-RDP78-05867A000301260046-8

PHOTO NO. *11795* LATITUDE *06 50 N* LONGITUDE *11 31 W*

COUNTRY *LIBERIA* PROVINCE

AREA NO	SUBJECT	SUBJECT	SUBJECT	SUBJECT	SUBJECT	SUBJECT	SUBJECT	SUBJECT
<i>EG</i>	<i>AKU</i>	<i>A9D</i>						
<i>M A N O</i>	<i>R.</i>		<i>R O A D</i>			<i>T O</i>		<i>I R O N</i>
	<i>D E D O</i>	<i>\$ I T</i>						
								<i>\$ BRIDGE</i>

25X1C

*1428*

DATE OF PHOTO	TYPE	QUALITY	CLASS	NO. OF CA
<i>LATE 59</i>	<i>4</i>	<i>2</i>	<i>3</i>	<i>2</i>

CLASSIFICATION *CONF* CAPTIONED BY *JP*

PHOTO NO.	1428		LATE		59		4		2		3		2	
COUNTRY	LIBERIA		SUBJECT		SUBJECT		SUBJECT		SUBJECT		SUBJECT		SUBJECT	
AREA NO.	46		AKU		AID		ROAD		T		IRON		20	
	5		K		ROAD		T		IRON		40			
	25		D E P O S I T		30		35							
	45				50									

25X1C



DATE OF PHOTO	TYPE	QUALITY	CLASS	NO. OF CARDS
LATE	59	4	2	3
CLASSIFICATION				CAPTIONED BY
CONF				JP

Approved For Release 2000/04/27 : CIA-RDP78-05867A000301260046-8

PHOTO NO. 501197      LOT NO. N1795      REFERENCE C      DATE 27 7 70      LONGITUDE

COUNTRY GHANA      PROVINCE

AREA NO. EG	SUBJECT D22	SUBJECT AHC	SUBJECT C18	SUBJECT	SUBJECT	SUBJECT	SUBJECT	SUBJECT	SUBJECT
TAKORADI	(NR)	FISHING							
ACTIVITY	BETWEEN	C							
PEACESHOT		CITY.	LKW.						

26-24

DATE OF PHOTO	TYPE	QUALITY	CLASS	NO. OF CARDS
LATE 59	4	2	3	3

CLASSIFICATION CONF      CAPTIONED BY JP

25X1C

PHOTO NO. **Approved For Release 2000/04/27 : CIA-RDP78-05867A000301260046-8**


COUNTRY **GHANA** PROVINCE

AREA NO **AG** SUBJECT **D22** SUBJECT **AHC** SUBJECT **C68** SUBJECT SUBJECT SUBJECT SUBJECT SUBJECT

TAKO <sup>5</sup> RADI <sup>10</sup> (NR) FISHING <sup>20</sup>  
 ACTIVITY <sup>25</sup> BETWEEN <sup>35</sup> CA <sup>40</sup>  
 PE <sup>45</sup> SOAET <sup>50</sup> & CITY, LKG W.

25X1C

DATE OF PHOTO	TYPE	QUALITY	CLASS	NO. OF CARDS
LATE 59	4	2	3	2
CLASSIFICATION <b>CONF</b>				CAPTIONED BY <b>JP</b>



Approved For Release 2000/04/27 : CIA-RDP78-05867A000301260046-8  
REGIB

Approved For Release 2000/04/27 : CIA-RDP78-05867A000301260046-8






Approved For Release 2000/04/27 : CIA-RDP78-05867A000301260046-8

PHOTO NO.	821201	LONGITUDE	N 17 95		E 06 50		17 07	
COUNTRY	LIBERIA		PROVINCE					
AREA NO.	EG	SUBJECT	AKW	D36				
	M A N O	5	R.	(N R.)	10	L O F F A	R	F
	I R \$ T	25	\$ T A G E \$	30	I N	35	C O N \$ T	40
	R U C T I O N	45	O F	50	B R I D G E.	LKG. W.		

25X1C

DATE OF PHOTO	TYPE	QUALITY	CLASS	NO. OF CARDS
LATE 59	4	2	3	2
CLASSIFICATION				CAPTIONED BY
CONF				JP



Approved For Release 2000/04/27 : CIA-RDP78-05867A000301260046-8

PHOTO NO. 177 REFERENCE 177 LATITUDE 3° 50' N LONGITUDE 7° 30' W

COUNTRY LIBERIA PROVINCE

AREA NO	SUBJECT	SUBJECT	SUBJECT	SUBJECT	SUBJECT	SUBJECT	SUBJECT	SUBJECT
<u>46</u>	<u>C3C</u>	<u>A84</u>						
<u>M A N O</u>	<u>5</u>	<u>R</u>	<u>(W R)</u>	<u>10</u>	<u>1</u>	<u>1</u>	<u>1</u>	<u>20</u>
<u>U R V E Y</u>	<u>25</u>	<u>O R S</u>	<u>30</u>	<u>C A M P</u>	<u>35</u>	<u>I N</u>	<u>B U</u>	<u>40</u>
<u>\$ H</u>	<u>45</u>		<u>50</u>					

25X1C


177-25

DATE OF PHOTO	TYPE	QUALITY	CLASS	NO. OF CARDS
<u>1 APR 57</u>	<u>A</u>	<u>2</u>	<u>3</u>	<u>2</u>

CLASSIFICATION CONF CAPTIONED BY JP

PHOTO NO.	S2402		N 170.5		E 10.5		LONGITUDE	
COUNTRY	GHANA			PROVINCE				
AREA NO.	56	SUBJECT	AHC	D22				
	5	TAK	RADI	NR				20
	25	ACT	VITV	NET	WE	FW		40
	45	PE	CAD	F				LKG. W.

25X1C



2-24	DATE OF PHOTO	TYPE	QUALITY	CLASS	NO. OF CARDS
					2
CLASSIFICATION					CAPTIONED BY

Approved For Release 2000/04/27 : CIA-RDP78-05867A000301260046-8

PHOTO NO. SECRET N1795 C OUT OF EN TSW

COUNTRY GHANA PROVINCE

AREA NO	SUBJECT	SUBJECT	SUBJECT	SUBJECT	SUBJECT	SUBJECT	SUBJECT	SUBJECT
<u>5G</u>	<u>AHC</u>	<u>D22</u>						
<u>TAKODI</u>	<u>RADI</u>	<u>(NR)</u>			<u>15</u>	<u>FISHING</u>	<u>20</u>	
<u>ACTIVITY</u>		<u>30</u>		<u>BETWEEN</u>	<u>35</u>	<u>CA</u>	<u>40</u>	
<u>PIECES</u>	<u>OF</u>	<u>50</u>	<u>CITY</u>	<u>2KG</u>	<u>SE</u>			

25X1C

2-24

DATE OF PHOTO	TYPE	QUALITY	CLASS	NO. OF CARDS
<u>LATE</u>	<u>59</u>	<u>4</u>	<u>2</u>	<u>3</u>
CLASSIFICATION <u>CONF</u>				CAPTIONED BY <u>JK</u>

Approved For Release 2000/04/27 : CIA-RDP78-05867A000301260046-8

PHOTO NO.	N 1795							LONGITUDE			
COUNTRY	GHANA										
AREA NO.	5G	SUBJECT	AHC	SUBJECT		SUBJECT		SUBJECT		SUBJECT	
	TAKORADI		(N.R.)			FISHING					
	ACTIVITY					BETWEEN					
	PECOAST					CITY.					


25X1C

24	DATE OF PHOTO	TYPE	QUALITY	CLASS	NO. OF CARDS
LATE	59	4	2	3	1
CLASSIFICATION	CONF		JP		



PHOTO NO.	LOT NO.	MAP REFERENCE	PLATITUDE
SECRET	N 17 95	C	
COUNTRY	PROVINCE		
GHANA			
AREA NO.	SUBJECT	SUBJECT	SUBJECT
5G	C9C		
P U B L I C	A D D R E S S	T R U C K	
O F	U N I T E D	P A R T Y	

25X1C



DATE OF PHOTO	TYPE	QUALITY	CLASS	NO. OF CARDS
LATE 59	4	1	3	1

PHOTO NO. 82110a	LOT NO. N1795	MAP REFERENCE C	CLASSIFICATION					
COUNTRY GHANA	PROVINCE							
AREA NO. 5G	SUBJECT AKU	SUBJECT AKY	SUBJECT	SUBJECT	SUBJECT	SUBJECT	SUBJECT	
N E W	R D.	C O N S T R U C T I O N						
	5		10		15		20	
	25		30		35		40	
	45		50					

25X1C

28	DATE OF PHOTO	TYPE	QUALITY	CLASS	NO. OF CARDS
LATE	59	4	1	3	2
CLASSIFICATION	CAPTIONED BY				







PHOTO NO. SR011 LOT NO. 11795 MAP REFERENCE C LATITUDE 0627N LONGITUDE 0306E

COUNTRY NIGERIA PROVINCE

AREA NO	SUBJECT	SUBJECT	SUBJECT	SUBJECT	SUBJECT	SUBJECT	SUBJECT	SUBJECT
<u>60</u>	<u>C34</u>							
<u>1</u>	<u>KOYI</u>	<u>5</u>	<u>T</u>	<u>10</u>	<u>P</u>	<u>15</u>	<u>C</u>	<u>20</u>
<u>E</u>	<u>N</u>	<u>25</u>	<u>H</u>	<u>30</u>	<u>O</u>	<u>35</u>	<u>M</u>	<u>40</u>
<u>ENT</u>	<u>I</u>	<u>45</u>	<u>A</u>	<u>L</u>	<u>H</u>	<u>O</u>	<u>M</u>	<u>E</u>

25X1C

DATE OF PHOTO	TYPE	QUALITY	CLASS	NO. OF CARDS
<u>7</u>				
<u>LATE</u>	<u>59</u>	<u>4</u>	<u>1</u>	<u>3</u>
CLASSIFICATION				CAPTIONED BY

PHOTO NO.	804212	LOT NO.	N1795	ADP REFERENCE	C	PLATINUM	0627N	0326E
COUNTRY	NIGERIA		PROVINCE					
AREA NO	6G	SUBJECT	C32	SUBJECT		SUBJECT		SUBJECT
	1	K O Y I	5	A P T \$.	10	F O P	15	\$ H F L
	2	O I L	25	C O.	30	E M P L O Y E E \$	35	40
	C.		45		50			U

25X1C

7	DATE OF PHOTO	TYPE	QUALITY	CLASS	NO. OF CARDS
LATE	59	4	1	B	1
CLASSIFICATION					CAPTIONED BY

PHOTO NO. 06251	LOT NO. 327E	REFERENCE	06 25 1 327E						
COUNTRY NIGERIA		PROVINCE							
AREA NO. 67	SUBJECT C6B	SUBJECT A18	SUBJECT AKC	SUBJECT	SUBJECT	SUBJECT	SUBJECT	SUBJECT	
	5		10		15		20		
			25		30		35	40	
			45		50				
STREET MERCEDES - BENZ POWER LINE									

25X1C

6-17-32

DATE OF PHOTO	TYPE	QUALITY	CLASS	NO. OF CARDS
2175.51				3

PHOTO NO.	LOT NO.	MAP REFERENCE	LATITUDE	
0011	11795	C	00 03 N	03 07 E
COUNTRY		PROVINCE		
NIGERIA				
AREA NO.	SUBJECT	SUBJECT	SUBJECT	SUBJECT
66	COB	CFI	AJ8	
L A G O	5		10	20
		\$ T R E E		\$ C E N E
P O W E R	25		30	40
		L I N E	\$	
	45		50	

25X1C

68-17	DATE OF PHOTO	TYPE	QUALITY	CLASS	NO. OF CARDS
	L A T E	59	4	1	3
	CLASSIFICATION	CAPTIONED BY			



PHOTO NO.	826210	LOT NO.	N1795	REFERENCE	C	06 25 N	03 27 E
COUNTRY	NIGERIA						
AREA NO.	GG	SUBJECT	C15	SUBJECT		SUBJECT	
	L A G O		U \$		C O N S	U L A T E	
	G E N E R A L		B L D G				

25X1C

DATE OF PHOTO	TYPE	QUALITY	CLASS	NO. OF CARDS
LATE 59	4	1	3	1



PHOTO NO.	LOT NO.	REFERENCE							
COUNTRY	PROVINCE								
AREA NO.	SUBJECT	SUBJECT	SUBJECT	SUBJECT	SUBJECT	SUBJECT	SUBJECT	SUBJECT	
	AK2	AK5							
	5		10	(N R.)		15	L U N G I	20	
	25		30			35		40	
	45		50						
I R F I E L D									

25X1C

38	DATE OF PHOTO	TYPE	QUALITY	CLASS	NO. OF CARDS
		4	1		2
CLASSIFICATION					CAPTIONED BY






PHOTO NO. 82417	LOT NO. N1795	MAP REFERENCE C	LATITUDE 0830 N		LONGITUDE 1505 W	
COUNTRY SILIPPA LEONE	PROVINCE					
AREA NO. 36	SUBJECT ALA	SUBJECT AK7	SUBJECT	SUBJECT	SUBJECT	SUBJECT
5	10	15	20	25	30	35
ERE	W N	(N R)	P	E	R	W H
25	30	35	40	45	50	
ERE	P A	S E	N G	E R	S	F O R
45	50					
U N G I	A I R	P O R T	D I S E M B A R K			

25X1C

30-31	DATE OF PHOTO	TYPE	QUALITY	CLASS	NO. OF CARDS
LATE	59	4	1	3	2
CLASSIFICATION					CAPTIONED BY





PHOTO NO.		COUNTRY		PROVINCE		LONGITUDE	
AREA NO.		SUBJECT	SUBJECT	SUBJECT	SUBJECT	SUBJECT	SUBJECT
E A P I A		5	10	15	20		
B A \$ - R E L I E F		25	30	35	40	D E C O R A T I	
O N I O N		45	50	H O M E \$			

25X1C

DATE OF PHOTO	TYPE	QUALITY	CLASS	NO. OF CARDS
1-7				1

PHOTO NO.	REF ID: A66111	LONGITUDE								
COUNTRY	NIGERIA		PROVINCE							
AREA NO.	GG	C6B	SUBJECT	SUBJECT	SUBJECT	SUBJECT	SUBJECT	SUBJECT	SUBJECT	
	ZARIFA			STREET			SCENE			

25X1C

DATE OF PHOTO	TYPE	QUALITY	CLASS	NO. OF CARDS
LATE 59	4	2	3	1
CLASSIFICATION: CONF				CAPTIONED BY: JP

Approved For Release 2000/04/27 : CIA-RDP78-05867A000301260046-8

PHOTO NO. *801100* REFERENCE *N1795* LATITUDE *C* LONGITUDE *7° 04' N*

COUNTRY *NIGERIA*

AREA NO	SUBJECT	SUBJECT	SUBJECT	SUBJECT	SUBJECT	SUBJECT	SUBJECT	SUBJECT
<i>GG</i>	<i>COB</i>							
<i>ZARIA</i>			<i>STREET</i>			<i>SCENE</i>		

25X1C

*6-7*

DATE OF PHOTO	TYPE	QUALITY	CLASS	NO. OF CARDS
<i>LATE 59</i>	<i>4</i>	<i>2</i>	<i>3</i>	<i>1</i>

CLASSIFICATION *CONF* CAPTIONED BY *JP*

Approved For Release 2000/04/27 : CIA-RDP78-05867A000301260046-8

PHOTO NO. 824828		LATITUDE 11 15		LONGITUDE 105 15	
COUNTRY VIETNAM			PROVINCE		
AREA NO. 20	SUBJECT A	SUBJECT	SUBJECT	SUBJECT	SUBJECT
	5		10		15
	25		30		35
	45		50		
25X1C					
DATE OF PHOTO LATE 54		TYPE	QUALITY	CLASS	NO. OF CALCS
CLASSIFICATION SECRET		CAPTIONED BY JK			

Approved For Release 2000/04/27 : CIA-RDP78-05867A000301260046-8

FORM NO. 172 1 Jun 56 USE PREVIOUS EDITIONS PHOTO ANALYSIS REPORT

LONGITUDE

Approved For Release 2000/04/27 : CIA-RDP78-05867A000301260046-8

PHOTO NO. SP-101 N1775

COUNTRY NIGERIA PROVINCE

AREA NO	SUBJECT	SUBJECT	SUBJECT	SUBJECT	SUBJECT	SUBJECT	SUBJECT	SUBJECT
<u>603</u>	<u>C6B</u>							
<u>1</u>	<u>A</u>		<u>10</u>	<u>T</u>	<u>R</u>	<u>E</u>	<u>E</u>	<u>T</u>
	<u>25</u>		<u>30</u>			<u>15</u>	<u>35</u>	<u>20</u>
	<u>45</u>		<u>50</u>					<u>40</u>

25X1C

10-7

DATE OF PHOTO	TYPE	QUALITY	CLASS	NO. OF CARDS
<u>LATE</u>	<u>59</u>	<u>11</u>	<u>2</u>	<u>3</u>
CLASSIFICATION <u>CONF</u>				CAPTIONED BY <u>JP</u>







Approved For Release 2000/04/27 : CIA-RDP78-05867A000301260046-8

PHOTO NO. N 1795 C 1107 LONGITUDE

COUNTRY NIGERIA PROVINCE

AREA NO	SUBJECT	SUBJECT	SUBJECT	SUBJECT	SUBJECT	SUBJECT	SUBJECT	SUBJECT
<u>66</u>	<u>AGP</u>							
	<u>5</u>		<u>10</u>		<u>15</u>			<u>20</u>
<u>ZARIA</u>			<u>POT</u>		<u>MAKER</u>		<u>\$</u>	<u>E</u>
	<u>25</u>		<u>30</u>		<u>35</u>			<u>40</u>
<u>TABL</u>		<u>\$</u>	<u>H</u>	<u>M</u>	<u>E</u>	<u>N</u>	<u>T</u>	
	<u>45</u>		<u>50</u>					

25

DATE OF PHOTO	TYPE	QUALITY	CLASS	NO. OF CARDS
<u>LATE 59</u>	<u>4</u>	<u>2</u>	<u>3</u>	<u>1</u>

CLASSIFICATION CONF CAPTIONED BY JP

25X1C

Approved For Release 2000/04/27 : CIA-RDP78-05867A000301260046-8

PHOTO NO. PN 1795 REFERENCE C LATITUDE 1107 LONGITUDE 8E

COUNTRY NIGERIA PROVINCE

AREA NO	SUBJECT	SUBJECT	SUBJECT	SUBJECT	SUBJECT	SUBJECT	SUBJECT	SUBJECT
<u>6E</u>	<u>COZ</u>	<u>A#L</u>						
<u>ZARRI</u>	<u>A</u>		<u>10</u>			<u>15</u>		<u>20</u>
<u>ELDS</u>			<u>30</u>			<u>35</u>		<u>40</u>
			<u>45</u>					

6-24 25X1C

DATE OF PHOTO	TYPE	QUALITY	CLASS	NO. OF CARDS
<u>LATE</u>	<u>59</u>	<u>H</u>	<u>2</u>	<u>3</u>
				<u>2</u>

CLASSIFICATION CONF CAPTIONED BY JP







PHOTO NO. Approved For Release 2000/04/27 : CIA-RDP78-05867A000301260046-8 W

COUNTRY GHANA PROVINCE

AREA NO	SUBJECT	SUBJECT	SUBJECT	SUBJECT	SUBJECT	SUBJECT	SUBJECT	SUBJECT
<del>56</del> 56	AGZ	AKA	CIA					
A	C	C	R	A	W.	G	E	R
M	A	N	I	N	D	U		
B	T	R	I	A	L	E	X	H
A	R	I	V	I	N	B	G.	

25X1C

DATE OF PHOTO	TYPE	QUALITY	CLASS	NO. OF CARDS
LATE 59	!!	2	3	3

CLASSIFICATION CONFIDENTIAL CAPTIONED BY JP





Approved For Release 2000/04/27 : CIA-RDP78-05867A000301260046-8

PHOTO NO. *N 1795* REFERENCE *RTD* LATITUDE *00 36 W* LONGITUDE *078*

COUNTRY *LIBERIA* PROVINCE

AREA NO	SUBJECT	SUBJECT	SUBJECT	SUBJECT	SUBJECT	SUBJECT	SUBJECT	SUBJECT
<i>48 G</i>	<i>AKW</i>							
<i>M A N O</i>	<i>R.</i>	<i>(N R)</i>			<i>\$ I T E</i>	<i>O F</i>	<i>N</i>	
<i>E W</i>	<i>B R I D G E</i>				<i>O V E R</i>	<i>L O F F A</i>		
<i>R. F R.</i>	<i>B O M B</i>				<i>H I L L S</i>	<i>T O C I T Y.</i>		

*LKG. N.*

*28-29* *25X1C*

DATE OF PHOTO	TYPE	QUALITY	CLASS	NO. OF CARDS
<i>LATE 59</i>	<i>4</i>	<i>2</i>	<i>3</i>	<i>1</i>

CLASSIFICATION *CONF* CAPTIONED BY *JP*

Approved For Release 2000/04/27 : CIA-RDP78-05867A000301260046-8 (20)

FORMS NO. 174 USE PREVIOUS EDITIONS PHOTO ANALYSIS REPORT



PHOTO NO. **Approved For Release 2000/04/27 : CIA-RDP78-05867A000301260046-8/**

COUNTRY **LIBERIA** PROVINCE

AREA NO	SUBJECT	SUBJECT	SUBJECT	SUBJECT	SUBJECT	SUBJECT	SUBJECT	SUBJECT
<b>EE</b>	<b>3A</b>	<b>4D</b>						
<b>M A N O</b>	<b>R</b>	<b>M I N E</b>	<b>C A M P</b>	<b>O F</b>				
<b>N A T I O N A L</b>	<b>L R O W</b>	<b>C O</b>						
<b>O P E R S</b>	<b>Q U A R T E R S</b>							

25X1C

DATE OF PHOTO	TYPE	QUALITY	CLASS	NO. OF CARDS
<b>L A T E 5 7</b>	<b>4</b>	<b>2</b>	<b>3</b>	<b>2</b>

CLASSIFICATION **CONF** CAPTIONED BY **JP**

PHOTO NO. **Approved For Release 2000/04/27 : CIA-RDP78-05867A000301260046-8**

COUNTRY **INDONESIA** PROVINCE **INDONESIA**

AREA NO	SUBJECT	SUBJECT	SUBJECT	SUBJECT	SUBJECT	SUBJECT	SUBJECT	SUBJECT	SUBJECT
<b>46</b>		<b>IND</b>							
	5			10			15		20
	25			30			35		40
	45			50					<b>C</b>
<b>ORE - STORAGE HOUSE</b>									

25X1C

DATE OF PHOTO	TYPE	QUALITY	CLASS	NO. OF CARDS
<b>7-17</b>				
<b>LATE</b>	<b>51</b>	<b>4</b>	<b>2</b>	<b>2</b>
CLASSIFICATION <b>CONE</b>			CAPTIONED BY <b>IV</b>	

FORMA NO. 174 USE PREVIOUS EDITIONS **Approved For Release 2000/04/27 : CIA-RDP78-05867A000301260046-8** PHOTO ANALYSIS REPORT (20)



PHOTO NO. Approved For Release 2000/04/27 : CIA-RDP78-05867A000301260046-8/

COUNTRY LIBERIA PROVINCE

AREA NO EG SUBJECT C3A A9D

5	R	10	M	15	N	20	E	25	C	30	A	35	M	40	P	45	O	F
25	N	30	A	35	T	40	I	45	O	50	N	55	A	60	L	65	I	R
45		50		55		60		65		70		75		80		85		90

7-12 25X1C

DATE OF PHOTO	TYPE	QUALITY	CLASS	NO. OF CA
LATE 59	4	2	3	2
CLASSIFICATION CONF			CAPTIONED BY JP	

Approved For Release 2000/04/27 : CIA-RDP78-05867A000301260046-8 (20)

PHOTO NO. **Approved For Release 2000/04/27 : CIA-RDP78-05867A000301260046-8** w/

COUNTRY <b>GHANA</b>		PROVINCE													
AREA NO. <b>56</b>	SUBJECT <b>C16</b>	SUBJECT	SUBJECT	SUBJECT	SUBJECT	SUBJECT	SUBJECT	SUBJECT	SUBJECT	SUBJECT	SUBJECT				
<b>T</b>	<b>A</b>	<b>R</b>	<b>K</b>	<b>W</b>	<b>A</b>	<b>P</b>	<b>O</b>	<b>S</b>	<b>T</b>	<b>O</b>	<b>F</b>	<b>F</b>	<b>I</b>	<b>C</b>	<b>E</b>

25X1C

<b>9</b>	DATE OF PHOTO	TYPE	QUALITY	CLASS	NO. OF CARDS
	<b>LATE 57</b>	<b>11</b>	<b>3</b>	<b>3</b>	<b>1</b>
CLASSIFICATION	CAPTIONED BY				
<b>CONF</b>	<b>JP</b>				





Approved For Release 2000/04/27 : CIA-RDP78-05867A000301260046-8  
REGIB

Approved For Release 2000/04/27 : CIA-RDP78-05867A000301260046-8





Approved For Release 2000/04/27 : CIA-RDP78-05867A000301260046-8W

PHOTO NO. *(blacked out)* REFERENCE *N1795* DATE *C* LATITUDE *05 07 N* LONGITUDE *01 26 W*

COUNTRY *GHANA* PROVINCE

AREA NO	SUBJECT	SUBJECT	SUBJECT	SUBJECT	SUBJECT	SUBJECT	SUBJECT	SUBJECT	SUBJECT
<i>5G</i>	<i>C26</i>								
<i>CAPE</i>	<i>5</i>	<i>COAST</i>	<i>10</i>		<i>SMALL</i>	<i>15</i>			<i>29</i>
<i>PORT</i>	<i>25</i>	<i>CITY</i>	<i>30</i>			<i>35</i>			<i>40</i>
	<i>45</i>		<i>50</i>						

~~SECRET~~

25X1C

DATE OF PHOTO	TYPE	QUALITY	CLASS	NO. OF CARDS
<i>2 APR 59</i>	<i>4</i>	<i>2</i>	<i>3</i>	<i>1</i>

CLASSIFICATION *CONF* CAPTIONED BY *JP*

Approved For Release 2000/04/27 : CIA-RDP78-05867A000301260046-8

PHOTO NO. NI 793 REFERENCE C LATITUDE 0512N LONGITUDE 0046W

COUNTRY GHANA PROVINCE \_\_\_\_\_

AREA NO	SUBJECT	SUBJECT	SUBJECT	SUBJECT	SUBJECT	SUBJECT	SUBJECT	SUBJECT
<u>5G</u>	<u>C16</u>	<u>BA2</u>						
	<u>5</u>		<u>10</u>		<u>15</u>			<u>20</u>
<u>\$</u>	<u>A</u>	<u>L</u>	<u>T</u>	<u>P</u>	<u>O</u>	<u>N</u>	<u>D</u>	<u>G</u>
	<u>25</u>		<u>30</u>		<u>35</u>			<u>40</u>
<u>\$</u>	<u>U</u>	<u>R</u>	<u>V</u>	<u>E</u>	<u>Y</u>	<u>B</u>	<u>L</u>	<u>D</u>
	<u>45</u>		<u>50</u>					

4-7 25X1C

DATE OF PHOTO	TYPE	QUALITY	CLASS	NO. OF CARDS
<u>LATE</u>	<u>59</u>	<u>4</u>	<u>2</u>	<u>3</u>
				<u>2</u>

CLASSIFICATION CONF. CAPTIONED BY JP

Approved For Release 2000/04/27 : CIA-RDP78-05867A000301260046-8

FORM NO. 177 1 Aug 56


PHOTO NO.	N 1195		LATITUDE		LONGITUDE	
COUNTRY	GHANA		PROVINCE			
AREA NO	SUBJECT	SUBJECT	SUBJECT	SUBJECT	SUBJECT	SUBJECT
56	AKU	AGU				
N	5	(N.R)	10	E	15	20
\$	U	T	A	N	R	A
O	25	C	O	N	C	E
C	30	A	N	O	F	A
M	45	A	N	G	A	N
E	50	\$	E	C	O.	

25X1C

Bj4-28

DATE OF PHOTO	TYPE	QUALITY	CLASS	NO. OF CARDS
LATE	59	4	1	3 2

CLASSIFICATION



Approved For Release 2000/04/27 : CIA-RDP78-05867A00030126004648

PHOTO NO. 824248 REFERENCE NITL LONGITUDE NITL

COUNTRY LIBERIA PROVINCE

AREA NO	SUBJECT	SUBJECT	SUBJECT	SUBJECT	SUBJECT	SUBJECT	SUBJECT	SUBJECT
46	COB	AKU						
M A N O	R I V E R	(N R)						
L O F A		U N I D E N T I F I E						
D V I L L A G E								

6-28

25X1C

DATE OF PHOTO	TYPE	QUALITY	CLASS	NO. OF CARDS
LATE 59	4	1	4	2

CLASSIFICATION CONF CAPTIONED BY IP







Approved For Release 2000/04/27 : CIA-RDP78-05867A000301260046-8

PHOTO NO. 1745 MAP REFERENCE C LATITUDE 0818N LONGITUDE 7040W

COUNTRY LIBERIA PROVINCE

AREA NO 4G SUBJECT AHC

M O N R O V I A 10 F A N T I 15 \$ A I L 20

I N G C A N O E 25 L K G. S. F R. A 30 40

M. E M B A \$ \$ Y 45 50 A P T \$.

AMERICAN APARTMENTS

24

25X1C

DATE OF PHOTO	TYPE	QUALITY	CLASS	NO. OF CARDS
LATE 59	4	2	3	1

CLASSIFICATION CONF CAPTIONED BY JP

PHOTO NO. Approved For Release 2000/04/27 : CIA-RDP78-05867A000301260046-8  
 11795

COUNTRY GHANA		PROVINCE						
AREA NO 56	SUBJECT AKC	SUBJECT	SUBJECT	SUBJECT	SUBJECT	SUBJECT	SUBJECT	SUBJECT
A	C	C	R	A	G	H	A	N
	B	U	\$	I	N	F	R	O
A	\$	\$	A	D	O	R	H	O

25X1C

32	DATE OF PHOTO	TYPE	QUALITY	CLASS	NO. OF CARDS
	LATE 59	4	2	3	1
CLASSIFICATION	CONF			CAPTIONED BY	JP

Approved For Release 2000/04/27 : CIA-RDP78-05867A000301260046-8

PHOTO NO. 829250 SUBJECT NITITE LATITUDE LONGITUDE

COUNTRY GHANA PROVINCE

AREA NO	SUBJECT	SUBJECT	SUBJECT	SUBJECT	SUBJECT	SUBJECT	SUBJECT	SUBJECT
56	AL4	AL2	AL6					
A C C K A	5	H A R B O R	10	\$ H I P	15			20
A T	25	A N C H O R	30	U N L O A D I N G	35			40
C A R G O	45	T O	50	S M A L L B O A T S				

30

25X1C

DATE OF PHOTO	TYPE	QUALITY	CLASS	NO. OF CARDS
MATE 59	4	2	3	3

CLASSIFICATION CONFIDENTIAL CAPTIONED BY JP

Approved For Release 2000/04/27 : CIA-RDP78-05867A000301260046-8

FORM NO. 174 USE PREVIOUS EDITIONS PHOTO ANALYSIS REPORT (20)

PHOTO NO. **Approved For Release 2000/04/27 : CIA-RDP78-05867A000301260046-8** *N 1795* *03 13 W* *08 15 N*

COUNTRY **GHANA** PROVINCE

AREA NO	SUBJECT	SUBJECT	SUBJECT	SUBJECT	SUBJECT	SUBJECT	SUBJECT	SUBJECT
<b>56</b>	<b>AKB</b>	<b>AKC</b>						
<b>A C C R A</b>	<b>5</b>	<b>B U</b>	<b>10</b>	<b>15</b>	<b>T A T I O N</b>	<b>20</b>		
	<b>25</b>		<b>30</b>	<b>35</b>		<b>40</b>		
	<b>45</b>		<b>50</b>					

**32** **ILLEGIB**

DATE OF PHOTO	TYPE	QUALITY	CLASS	NO. OF CARDS	SC
<b>59</b>	<b>4</b>	<b>2</b>	<b>3</b>	<b>2</b>	

CLASSIFICATION **(S-4)** CAPTIONED BY **JW**

PHOTO NO. 80000 APPROVED FOR RELEASE 2000/04/27 : CIA-RDP78-05867A000301260046-8 W

COUNTRY GHANA PROVINCE

AREA NO	SUBJECT	SUBJECT	SUBJECT	SUBJECT	SUBJECT	SUBJECT	SUBJECT	SUBJECT
<u>56</u>	<u>C26</u>	<u>C6.B</u>						
<u>A</u>	<u>C</u>	<u>C</u>	<u>R</u>	<u>A</u>	<u>\$</u>	<u>T</u>	<u>R</u>	<u>E</u>
	<u>O</u>	<u>P</u>	<u>E</u>	<u>R</u>	<u>A</u>	<u>B</u>	<u>L</u>	<u>A</u>

DATE OF PHOTO	TYPE	QUALITY	CLASS	NO. OF CARDS
<u>LATE</u>	<u>59</u>	<u>4</u>	<u>2</u>	<u>3</u>

CLASSIFICATION CONF CAPTIONED BY IP

PHOTO NO. *Approved For Release 2000/04/27 : CIA-RDP78-05867A000301260046-8*  
*500000* *N 1195* *03 30* *12 45 W*

COUNTRY *GHANA* PROVINCE

AREA NO	SUBJECT	SUBJECT	SUBJECT	SUBJECT	SUBJECT	SUBJECT	SUBJECT	SUBJECT
<i>56</i>	<i>AKE</i>							
<i>A C C R A</i>	<i>5</i>	<i>"</i>	<i>10</i>	<i>M A M M Y</i>	<i>15</i>	<i>W A G O N</i>	<i>20</i>	<i>"</i>
<i>W I T H</i>	<i>25</i>	<i>T Y P</i>	<i>30</i>	<i>I C A L</i>	<i>35</i>	<i>\$ L O G A N</i>	<i>40</i>	
	<i>45</i>		<i>50</i>					

25X1C

*32*

DATE OF PHOTO	TYPE	QUALITY	CLASS	NO. OF CARDS
<i>LATE 59</i>	<i>4</i>	<i>2</i>	<i>3</i>	<i>1</i>

CLASSIFICATION *CONF* CAPTIONED BY *LD*






PHOTO NO. **Approved For Release 2000/04/27 : CIA-RDP78-05867A000301260046-8** LATITUDE **03 31 N** LONGITUDE **08 05 W**

COUNTRY **GHANA** PROVINCE

AREA NO	SUBJECT	SUBJECT	SUBJECT	SUBJECT	SUBJECT	SUBJECT	SUBJECT	SUBJECT
<b>56</b>	<b>D22</b>	<b>C62</b>	<b>C42</b>					
<b>A C C R A</b>	<b>5</b>	<b>V I E N</b>	<b>10</b>	<b>F R.</b>	<b>15</b>	<b>C H R I</b>	<b>20</b>	
<b>T I A N B E R G</b>	<b>25</b>	<b>C A \$</b>	<b>30</b>	<b>T L E</b>	<b>35</b>	<b>T O W A</b>	<b>40</b>	
<b>R D C I T Y</b>	<b>45</b>		<b>55</b>					

**V(NR.)**

**2-6-10**

**25X1C**

DATE OF PHOTO	TYPE	QUALITY	CLASS	NO. OF CARDS	CAPTIONED BY
<b>LATE</b>	<b>59</b>	<b>4</b>	<b>2</b>	<b>3</b>	<b>3</b>
<b>CONF</b>				<b>JP</b>	

Approved For Release 2000/04/27 : CIA-RDP78-05867A000301260046-8

PHOTO NO.	82250		LATITUDE		LONGITUDE	
COUNTRY	EGYPT		PROVINCE			
AREA NO.	EG	SUBJECT	SUBJECT	SUBJECT	SUBJECT	SUBJECT
		D27				
		5	10	15	20	
		R	(N)			
		25	30	35	40	
		CONF				
		45	50			
LKG. WEST						
25X1C						
2	DATE OF PHOTO	TYPE	QUALITY	CLASS	NO. OF CARDS	
	LATE 59	4	2	3	1	
	CLASSIFICATION			CAPTIONED BY		
	CONF			IP		

Approved For Release 2000/04/27 : CIA-RDP78-05867A000301260046-8

PHOTO NO.	1795		LATITUDE		LONGITUDE	
COUNTRY	GHANA		PROVINCE			
AREA NO	SUBJECT	SUBJECT	SUBJECT	SUBJECT	SUBJECT	SUBJECT
56	C18	D27				
TAKEN	AD	(NR)		T	U	N
5			10	15	20	
C	O	U	E	A	F	R
25	25	30	35	40		
O	R	E	S	T	H	O
45	50					
LKEN FROM						

25X1C

2-7	DATE OF PHOTO	TYPE	QUALITY	CLASS	NO. OF CARDS
	LATE 59	4	2	3	2
CLASSIFICATION	CONF		JP		(2-11)

PHOTO NO. Approved For Release 2000/04/27 : CIA-RDP78-05867A000301260046-8  
 MAP REFERENCE N1795 LATITUDE 057 LONGITUDE 0046.8W

COUNTRY GHANA PROVINCE

AREA NO	SUBJECT	SUBJECT	SUBJECT	SUBJECT	SUBJECT	SUBJECT	SUBJECT	SUBJECT
56	C38							
TAKORADI	(N.R.)					TURTLE		
COVE	UNITED					AFRICA		
O. REST	HOME							

7

DATE OF PHOTO	TYPE	QUALITY	CLASS	NO. OF CARDS
LATE 59	4	2	3	1

25X1C

CLASSIFICATION CONF JP 2-10

PHOTO NO. *821001* Approved For Release 2000/04/27 : CIA-RDP78-05867A000301260046-8  
 REFERENCE *N1795* LATITUDE *04° 21' N* LONGITUDE *008° 46' W*

COUNTRY *GHANA* PROVINCE

AREA NO	SUBJECT	SUBJECT	SUBJECT	SUBJECT	SUBJECT	SUBJECT	SUBJECT	SUBJECT
<i>5G</i>	<i>C36</i>							
<i>TAKORADI</i>	<i>(N.R.)</i>				<i>HOTEL</i>			<i>D</i>
<i>EIXAS</i>								

7

25X1C

DATE OF PHOTO	TYPE	QUALITY	CLASS	NO. OF CARDS	CLASSIFICATION
<i>LATE 59</i>	<i>4</i>	<i>2</i>	<i>3</i>	<i>1</i>	<i>CONF</i>

Approved For Release 2000/04/27 : CIA-RDP78-05867A00030120046-8 / E

PHOTO NO. 5712012 N 1795 C 07530 0831 E

COUNTRY: NIGERIA PROVINCE:

AREA NO	SUBJECT	SUBJECT	SUBJECT	SUBJECT	SUBJECT	SUBJECT	SUBJECT	SUBJECT
66	A95	AAR						
10	5		10		15		20	
\$	(N.R.)		OPEN		PIT		CA	\$
\$	25		30		35		40	\$
	45		50					

TANTALITE, COLUMBITE, MINE. WATER RESERVOIR IN BACKGROUND. TROUGH IN CENTER BEING CLEANED TO RECOVER ORE CONCENTRATE.

25X1C

13-14

DATE OF PHOTO	TYPE	QUALITY	CLASS	NO. OF CA
LATE	59	4	2	3
CLASSIFICATION	CDNF		JP	

Approved For Release 2000/04/27 : CIA-RDP78-05867A000301260046-8  
REGIB

Approved For Release 2000/04/27 : CIA-RDP78-05867A000301260046-8

PHOTO NO. **Approved For Release 2000/04/27 : CIA-RDP80-05867A000301260046-8**  
 6933

COUNTRY **NIGERIA** PROVINCE

AREA NO **6G** SUBJECT **A95** SUBJECT **AAR** SUBJECT SUBJECT SUBJECT SUBJECT SUBJECT SUBJECT

**10** **15** **20**  
**5** **10** **15** **20**  
**25** **30** **35** **40**  
**45** **50**  
**1** **2** **3** **4** **5** **6** **7** **8** **9** **10**  
**11** **12** **13** **14** **15** **16** **17** **18** **19** **20**  
**21** **22** **23** **24** **25** **26** **27** **28** **29** **30**  
**31** **32** **33** **34** **35** **36** **37** **38** **39** **40**  
**41** **42** **43** **44** **45** **46** **47** **48** **49** **50**

**OPEN PIT**  
**COLLUMBITE**  
**MINE. INFRHYDRAU**  
**LICALLY-MINED ORE PUMPED FROM PUMP (TO RIFLE**  
**TROUGH CONCENTRATOR IN BACKGROUND. FOREGROUND**

<b>13-14</b>		<b>25X1C</b>			
DATE OF PHOTO	TYPE	QUALITY	CLASS	NO. OF CARDS	
<b>LATE</b>	<b>59</b>	<b>4</b>	<b>2</b>	<b>3</b>	<b>2</b>
CLASSIFICATION <b>CONF</b>			CAPTIONED BY <b>JP</b>		



PHOTO NO. Approved For Release 2000/04/27 : CIA-RDP78-05867A000301260046-8

SEARCHED N 1795 INDEXED C REFERENCE 0933 N LONGITUDE 0831 E

COUNTRY NIGERIA PROVINCE

AREA NO	SUBJECT	SUBJECT	SUBJECT	SUBJECT	SUBJECT	SUBJECT	SUBJECT	SUBJECT
GG	A95	AAR						
J D \$	(N.R.)		10	OPEN	PIT	CA	20	\$
\$	25	ITERITE,	30	COL	35	UMBITE,	40	\$
T	45	TALITE	50		MINE.	HYDRAU		
LIC		MINING.						

25X1C

13-14

DATE OF PHOTO	TYPE	QUALITY	CLASS	NO. OF CARDS
LATE	59	4	2	3 2

CLASSIFICATION CONF CAPTIONED BY JP

Approved For Release 2000/04/27 : CIA-RDP78-05867A000301260046-8

PHOTO NO.	APPROXIMATE REFERENCE		LATITUDE		LONGITUDE			
820003	N 177.5	06	10	10	10	10	10	10
COUNTRY	PROVINCE							
NIGERIA								
AREA NO.	SUBJECT	SUBJECT	SUBJECT	SUBJECT	SUBJECT	SUBJECT	SUBJECT	SUBJECT
65	1-14							
	5		10		15			20
	25		30		35			40
	45		50					
<p>MINUTE TO MINUTE. IN FOREGR          OUND MEN USE BANKA DRILL TO FIND [CASSITERITE]          ORE. DRAGLINE IN BACKGROUND DIGGING WATER DIVERSION          DITCH [TO PERMIT DREDGING DEPOSIT IN FG.]</p>								
					25X1C			
1-14	DATE OF PHOTO		TYPE	QUALITY	CLASS	NO. OF CARDS		
	LATE 57							
CLASSIFICATION				CAPTIONED BY				
				CONF				

Approved For Release 2000/04/27 : CIA-RDP78-05867A000301260046-8

FORM NO. 174 1 Jan 54 USE PREVIOUS EDITIONS PHOTO ANALYSIS REPORT

PHOTO NO. Approved For Release 2000/04/27 : CIA-RDP78-05867A000301260046-8

COUNTRY: NIGERIA PROVINCE:

AREA NO	SUBJECT	SUBJECT	SUBJECT	SUBJECT	SUBJECT	SUBJECT	SUBJECT	SUBJECT
66	A95	AAR						
1	5	10	15	20	25	30	35	40
C	(R)	O	P	E	N	P	I	T
4								
5								
6								
7								
8								
9								
10								
11								
12								
13								
14								
15								
16								
17								
18								
19								
20								
21								
22								
23								
24								
25								
26								
27								
28								
29								
30								
31								
32								
33								
34								
35								
36								
37								
38								
39								
40								
41								
42								
43								
44								
45								
46								
47								
48								
49								
50								

LOADED AT RIGHT & HAULED AWAY BY TRACTOR-DRAWN  
 \$CRAPER\$ AT LEFT.

25X1C

DATE OF PHOTO	TYPE	QUALITY	CLASS	NO. OF CARDS
13-14	L	2	E	2
CLASSIFICATION				CAPTIONED BY
CONF				10

PHOTO NO. Approved For Release 2000/04/27 : CIA-RDP78-05867A000301260046-8 E  
 REFERENCE: N 1795 C LATITUDE: 09 33 N LONGITUDE: 08 45 E

COUNTRY: NIGERIA PROVINCE:

AREA NO: 66 SUBJECT: A95 AAR

10 \$ (NR) 15 O P E N P I T C A \$  
 20 \$ F T E R I T E 25 C O L U M B I T E 30 \$  
 35 T A N T A L I T E 40 M I N E . O V E R B U R  
 45 DEN STRIPPED ON RIGHT. DRE LOADED IN CENTER \$  
 50 HAULED AWAY BY TRACTOR-DRAWN \$CRAPER AT LEFT

13-14		25X1C			
DATE OF PHOTO	TYPE	QUALITY	CLASS	NO. OF CARDS	
LATE	59	4	2	3	2
CLASSIFICATION: CONF			CAPTIONED BY: JP		

Approved For Release 2000/04/27 : CIA-RDP78-05867A000301260046-8  
REGIB

Approved For Release 2000/04/27 : CIA-RDP78-05867A000301260046-8





PHOTO NO. Approved For Release 2000/04/27 : CIA-RDP78-05867A000301260046:8

COUNTRY: NIGERIA PROVINCE:

AREA NO	SUBJECT	SUBJECT	SUBJECT	SUBJECT	SUBJECT	SUBJECT	SUBJECT	SUBJECT
6G	AGP							
	5		10			15		20
ZARIA		CENTURIE						OLD
	25		30			35		40
INDIGO		DYF						POTS
	45		50					

25X1C

DATE OF PHOTO	TYPE	QUALITY	CLASS	NO. OF CARDS
LATE 59	4	2	3	1

CLASSIFICATION: CONFIDENTIAL CAPTIONED BY: [REDACTED]



PHOTO NO. Approved For Release 2000/04/27 : CIA-RDP78-05867A000301260046-8  
 N1795

COUNTRY NIGERIA PROVINCE

AREA NO	SUBJECT	SUBJECT	SUBJECT	SUBJECT	SUBJECT	SUBJECT	SUBJECT	SUBJECT
6G	AGP							
ZARI	A	CENTUR	RI	E	\$	-	OLD	
INDIGO		DYE	-	POTS	\$			

25X1C

DATE OF PHOTO	TYPE	QUALITY	CLASS	NO. OF CARDS
LATE 59	4	2	3	1

CLASSIFICATION CONF CAPTIONED BY IP

Approved For Release 2000/04/27 : CIA-RDP78-05867A000301260046-8  
 PHOTO ANALYSTS REF ID: A000301260046-8





Approved For Release 2000/04/27 : CIA-RDP78-05867A000301260046-8

PHOTO NO. 833276 SUBJECT N1795 C 10.30 N 07.28 E

COUNTRY NIGERIA PROVINCE

AREA NO	SUBJECT	SUBJECT	SUBJECT	SUBJECT	SUBJECT	SUBJECT	SUBJECT	SUBJECT
66	AK8							
KADUNA			AIRPORT					

25X1C

DATE OF PHOTO	TYPE	QUALITY	CLASS	NO. OF CARDS
LATE 59	4	1	3	1
CLASSIFICATION CONF			CAPTIONED BY JP	



Approved For Release 2000/04/27 : CIA-RDP78-05867A000301260046-8