

Approved For Release 1999/09/28 : CIA-RDP78-05867A000401280043-8

LONGITUDE 1707 E

PHOTO NO. 833607

LOT NO. K1520

410710

COUNTRY CZECHOSLOVAKIA

PROVINCE SLOVAKIA

AREA NO 327M

SUBJECT C42

SUBJECT C26

SUBJECT AC7

SUBJECT D36

SUBJECT ALA

B R A T

S L A V I A

S A N U B E R

I U E R

P O L T

A R E A

P R E S

S B U R G

287

333

(7,10,21,20)

25X1C

DATE OF PHOTO	TYPE	QUALITY	CLASS	NO. OF CARDS
Nov-Dec 61	42		C	5

Approved For Release 1999/09/28 : CIA-RDP78-05867A000401280043-8

Approved For Release 1999/09/28 : CIA-RDP78-05867A000401280043-8

LONGITUDE

PHOTO NO. 833608

LOT NO. R 1541

C

31

17N

121 28 E

COUNTRY CHINA

PROVINCE KIANGSU

AREA NO 5812

SUBJECT ALA

SUBJECT ALB

SUBJECT AG8

SUBJECT

SUBJECT

SUBJECT

SUBJECT

SUBJECT

SHANGHAI

NORTHERN

ECTION OF

HUTUNG

PYARID

PART 1 OF 5

PART SERIES SEE CIA - TO -

25X1C

DATE OF PHOTO	TYPE	QUALITY	CLASS	NO. OF CARDS
26 DEC 61	4	2	B	3

CLASSIFICATION

Approved For Release 1999/09/28 : CIA-RDP78-05867A000401280043-8

FORM NO. 174 USE PREVIOUS EDITIONS 1 Jan 56

PHOTO ANALYSIS REPORT

GPO 918791

Approved For Release 1999/09/28 : CIA-RDP78-05867A000401280043-8

PHOTO NO. 833609 R 1541 C 31 14N 121 28E

COUNTRY CHINA PROVINCE KIANGSU

AREA NO	SUBJECT	SUBJECT	SUBJECT	SUBJECT	SUBJECT	SUBJECT	SUBJECT	SUBJECT
5812	ALA	ALQ	AC8					
	SHANNINGHAI			NORTHERN				
	SECTION OF			HUTUNG SHI				
	PYARID.			PART 2 OF 5				

PART SERIES SEE CIA - JD.

DATE OF PHOTO	TYPE	QUALITY	CLASS	NO. OF CARDS
26 DEC 61	4	2	B	3

Approved For Release 1999/09/28 : CIA-RDP78-05867A000401280043-8

PHOTO NO. 833610 LOT NO. R 1541 C 31 17N 121 21E

COUNTRY CAMBODIA PROVINCE PHNOM PENH

AREA NO	SUBJECT	SUBJECT	SUBJECT	SUBJECT	SUBJECT	SUBJECT	SUBJECT	SUBJECT
5816	ALA	AL9	AC8					
	5		10			15		20
	25		30			35		40
	45		50					
Z H A N G H A I N O R T H E R N E C T I O N H U T U N G S H I P Y A R O S. P A R T 3 O F 5 P A R T S E R I E S S E E C I A - T O -								

25X1C

DATE OF PHOTO	TYPE	QUALITY	CLAS	NO. OF CASSES
21 DEC 61	4	2	3	3

Approved For Release 1999/09/28 : CIA-RDP78-05867A000401280043-8

Approved For Release 1999/09/28 : CIA-RDP78-05867A000401280043-8

LONGITUDE

PHOTO NO. 833611 LOT NO. R1541 C 31 14N 121 28E

COUNTRY CHINA PROVINCE KIANGSU

AREA NO 581L SUBJECT ALA ALB AGS AL4

\$ H A N G H A I N O R T H E R N

E C T I O N O F H U T U N G \$ H I

P Y A R D \$ N E W C A R G O V E S S E L

FITTING OUT AT SHIPYARD. PART 4 OF 5

PART ~~220222A~~ ^{SERIES} SEE CIA TO

25X1C

(21, 2930)

DATE OF PHOTO	TYPE	QUALITY	CLASS	NO. OF CARDS
26 DEC 61	4	2	3	4

CAPTIONED BY MEDM

Approved For Release 1999/09/28 : CIA-RDP78-05867A000401280043-8

Approved For Release 1999/09/28 : CIA-RDP78-05867A000401280043-8

PHOTO NO. 833612

LOT NO. R1541

C

31 14N

LONGITUDE 121 28E

COUNTRY CHINA

PROVINCE KIANGSU

AREA NO 5816

SUBJECT ALA

SUBJECT ALB

SUBJECT AGB

SUBJECT AL4

SUBJECT

SUBJECT

SUBJECT

SUBJECT

S H A N G H A I

N O R T H F R N

E C T I O N O F

H U T U N G

S H I

P Y A R D \$

N E W

C A R G O V E S S E L

FITTING OUT AT SHIPYARD. PART 5 OF 5 PART

~~PROGRAM~~ SERIES SEE CIA TO

25X1C

(21, 29, 30)

DATE OF PHOTO

TYPE

QUALITY

CLASS

NO. OF CARDS

26 DEC 61 4 2 3 4

CAPTIONED BY

Approved For Release 1999/09/28 : CIA-RDP78-05867A000401280043-8

FORM NO. 174 USE PREVIOUS EDITIONS

PHOTO ANALYSIS REPORT

GPO 918791

Approved for Release 1999/09/28 : CIA-RDP78-05867A000401280043-8

PHOTO NO. 82363 R1541 C 31 17N 121 28E LONGITUDE

COUNTRY CHINA PROVINCE KIANGSU

AREA NO	SUBJECT	SUBJECT	SUBJECT	SUBJECT	SUBJECT	SUBJECT	SUBJECT	SUBJECT
<u>581L</u>	<u>ALA</u>	<u>ALB</u>	<u>AG8</u>	<u>3CG</u>	<u>D36</u>			

<u>5</u>	<u>HAN</u>	<u>G</u>	<u>H</u>	<u>A</u>	<u>R</u>	<u>I</u>	<u>V</u>	<u>E</u>	<u>R</u>	<u>F</u>	<u>E</u>	<u>R</u>
----------	------------	----------	----------	----------	----------	----------	----------	----------	----------	----------	----------	----------

<u>25</u>	<u>Y</u>	<u>A</u>	<u>N</u>	<u>O</u>	<u>R</u>	<u>I</u>	<u>G</u>	<u>A</u>	<u>C</u>	<u>L</u>	<u>A</u>	<u>S</u>	<u>D</u>	<u>D</u>	<u>E</u>
-----------	----------	----------	----------	----------	----------	----------	----------	----------	----------	----------	----------	----------	----------	----------	----------

<u>45</u>	<u>W</u>	<u>I</u>	<u>T</u>	<u>H</u>	<u>P</u>	<u>E</u>	<u>N</u>	<u>N</u>	<u>A</u>	<u>N</u>	<u>T</u>	<u>205</u>	<u>B</u>	<u>E</u>	<u>R</u>	<u>T</u>
-----------	----------	----------	----------	----------	----------	----------	----------	----------	----------	----------	----------	------------	----------	----------	----------	----------

AT HUTUNG SHIPYARD. # PART 1 OF 2 PART PANORAMA SEE CIA _____

(3302921)

25X1C

DATE OF PHOTO	TYPE	QUALITY	CLASS	NO. OF CARDS	FOOTNOTES
<u>26 DEC 61</u>	<u>4</u>	<u>2</u>	<u>3</u>	<u>5</u>	

PHOTO NO. 833611 TOP NO. R1541 C 31 14N LONGITUDE 121 28E

COUNTRY CHINA PROVINCE KIANGSU

AREA NO 581L SUBJECT ALA ALB AES 3CG D36

5 HAN G HAI 10 R I V E R 15 F E R R

25 Y A N D 30 R I G A 35 C L A S S D E 40

45 W I T H 50 P E N N A N T 205 BERTHED

AT HUTUNG SHIPYARD. PART 2 OF 2 PART PANORAMA SEE CR —.

DATE OF PHOTO		TYPE	QUALITY	CLASS	NO. OF CARDS	25X1C
26 DEC 61	4	2	3	5		

CAPTIONED BY [REDACTED]

Approved For Release 1999/09/28 : CIA-RDP78-05867A000401280043-8

LONGITUDE

PHOTO NO. 833615

REF. NO. R1541

C

31

14N

121 28E

COUNTRY

CHINA

PROVINCE

KIANGSU

AREA NO.

581L

SUBJECT

ALA

SUBJECT

AL9

SUBJECT

AG8

SUBJECT

SUBJECT

SUBJECT

SUBJECT

SUBJECT

HAN GHAI

SOUTHERN

ND OF HUTUNG

HIPYARA

D PART 1 OF 2

PART PANORAMA SEE CIA

25X1C

DATE OF PHOTO	TYPE	QUALITY	CLASS	NO. OF CARDS
26 DEC 61	4	2	3	3

CAPTIONED BY

MEMA

Approved For Release 1999/09/28 : CIA-RDP78-05867A000401280043-8

Approved For Release 1999/09/28 : CIA-RDP76-05867A000401280043-8

PHOTO NO. 833615 LIB. NO. R 1541 C 31 140 121 28E LONGITUDE

COUNTRY CHINA PROVINCE KIANGSU

AREA NO	SUBJECT	SUBJECT	SUBJECT	SUBJECT	SUBJECT	SUBJECT	SUBJECT	SUBJECT
581L	D36	ALA	AL9	AIN	AID			
S H A N G H A I				N O R T H E R N		F		
N D O F		F O R M E R		S T A N D A R		40		
D - V A C U U M		O I L		C O . T E R M I N A L .				

PART 2 OF 2 PART PANORAMA DECCA

25X1C

DATE OF PHOTO	TYPE	QUALITY	CLASS	NO. OF CARDS	SC
26 DEC 61	4	2	3	5	

CAPTIONED BY MEOM

Approved For Release 1999/09/28 : CIA-RDP76-05867A000401280043-8

PHOTO ANALYSIS REPORT

GPO 916791

Approved For Release 1999/09/28 : CIA-RDP76-05867A000401280043-8

PHOTO NO. 853617 R1541 C 31 14N 121 28E

COUNTRY CHINA PROVINCE KIANGSU

AREA NO 581L SUBJECT D36 ALA AL9 3CW

SHANGHAI M V C L A S S

UBMARINE WITH PENNAN

TIOI W C L A S S SUBMARINE BERTHED

AT SHANGHAI SHIPYARD EAST. PART 1 OF 2
PART PANORAMA SEE CIA

25X1C

DATE OF PHOTO	TYPE	QUALITY	CLASS	NO. OF CARDS
26 DEC 61	4	2	3	4

Approved For Release 1999/09/28 : CIA-RDP78-05867A000401280043-8

PHOTO NO. 833618 1541 C 31 14N 121 28E

COUNTRY CHINA PROVINCE KIANGSU

AREA NO.	SUBJECT	SUBJECT	SUBJECT	SUBJECT	SUBJECT	SUBJECT	SUBJECT	SUBJECT
581L	ALA	D36	AG8	AL9	3CG	3CH		
SHANGHAI				EX	J	JAPANESE		
E	UKURU	OLA				PF	W	I
H	PENNANT			218		AND FOUR		

SHANGHAI CLASS PTF'S BERTHED AT SHANGHAI SHIPYARD EAST. PART 2 OF 2 PART PANORAMA
SEE CIA

25X1C

DATE OF PHOTO	TYPE	QUALITY	CLASS	NO. OF CARDS
26 DEC 61	4	2	3	6

CLASSIFICATION Approved For Release 1999/09/28 : CIA-RDP78-05867A000401280043-8

PHOTO ANALYSIS REPORT

PHOTO NO. 83361.9
 APPROVED FOR RELEASE 1999/09/28 : CIA-RDP78-05867A000401280043-8
 MAP REFERENCE
 LATITUDE 49 12 E
 LONGITUDE

COUNTRY USSR
 PROVINCE

AREA NO	SUBJECT	SUBJECT	SUBJECT	SUBJECT	SUBJECT	SUBJECT	SUBJECT	SUBJECT
D325 N	DID	B11	B41					
ARAGATS			GORA			ROAD		N
EAR			CO	SMIC	RAY		BTATI	
ON								

(26)

DATE OF PHOTO	TYPE	QUALITY	CLASS	NO. OF CARDS	SOURCE OF PHOTOGRAPH
MAY 6 04	4	2	4	3	25X1C

CLASSIFICATION Approved For Release 1999/09/28 : CIA-RDP78-05867A000401280043-8
 CAPTIONED BY

PHOTO NO. 833620 Approved For Release 1999/09/28 : CIA-RDP78-05867A000401280043-8
 REFERENCE: P-4877 LATITUDE: 40 30 N LONGITUDE: 49 12 E

COUNTRY: USSR PROVINCE:

AREA NO	SUBJECT	SUBJECT	SUBJECT	SUBJECT	SUBJECT	SUBJECT	SUBJECT	SUBJECT
D325N	DID	B11	B41					
ARAGAT	5	8	10	GORA		5	ROAD	20
EAR	25		30	RAY		35	STAT	40
ON	45		50					

DATE OF PHOTO	TYPE	QUALITY	CLASS	NO. OF CARDS	SOURCE OF PHOTOGRAPH
MAY 6 04	14	2	4	3	25X1C

CLASSIFICATION Approved For Release 1999/09/28 : CIA-RDP78-05867A000401280043-8
 CAPTIONED BY: DDD

PHOTO NO. 833621 MAP REFERENCE LATTITUDE LONGITUDE
 Approved For Release 1999/09/28 : CIA-RDP78-05867A000401280043-8

COUNTRY	USSR								
AREA NO	0167N	SUBJECT	011	SUBJECT	0341	SUBJECT		SUBJECT	
	MOSCOW				680		MEV		ELEC
	TRON		SYNCHRO		TRON				

at Lebedev Institute of Physics

DATE OF PHOTO	TYPE	QUALITY	CLASS	NO. OF CARDS	SOURCE OF PHOTOGRAPH
MAY 6 04		2	4	2	25X1C

CLASSIFICATION Approved For Release 1999/09/28 : CIA-RDP78-05867A000401280043-8

PHOTO NO. 833622
 Approved For Release 1999/09/28 : CIA-RDP78-05867A000401280043-8
 AREA REFERENCE P-9877
 LATITUDE 55 40 15 N
 LONGITUDE 37 35 E

COUNTRY U.S.S.R. PROVINCE

AREA NO	SUBJECT	SUBJECT	SUBJECT	SUBJECT	SUBJECT	SUBJECT	SUBJECT	SUBJECT	SUBJECT
B167N	B11	B41							
MOSCOW			680		MEV		ELEC		
IRON					SYNCHROTRON				

at Lebedev Institute of Physics

DATE OF PHOTO	TYPE	QUALITY	CLASS	NO. OF CARDS	SOURCE OF PHOTOGRAPH
MAY 6 4	4	2	4	2	25X1C

Approved For Release 1999/09/28 : CIA-RDP78-05867A000401280043-8
 CLASSIFICATION DVO
 WAW

PHOTO NO. 833023
 MAP REFERENCE: P-9877
 APPROVED FOR RELEASE 1999/09/28 : CIA-RDP78-05867A000401280043-8
 LATITUDE 55 45 N
 LONGITUDE 37 35 E

COUNTRY USSR		PROVINCE							
AREA NO	SUBJECT	SUBJECT	SUBJECT	SUBJECT	SUBJECT	SUBJECT	SUBJECT	SUBJECT	SUBJECT
B167N	B11	B41							
M O S C O W			30		M E V	15	E L E C T		20
R O N	F F A G		30			35			40
			50						

at Lebedev Institute of Physics

DATE OF PHOTO	TYPE	QUALITY	CLASS	NO. OF CARDS	SOURCE OF PHOTOGRAPH
MAY 6 0 4	4	2	4	2	25X1C

APPROVED FOR RELEASE 1999/09/28 : CIA-RDP78-05867A000401280043-8
 CAPTIONED BY: [Signature]

PHOTO NO. 833621 Approved For Release 1999/09/28 : CIA-RDP78-05867A000401280043-8
 MAP REFERENCE *p-9877* LATITUDE *55 15 N* LONGITUDE *37 35 E*

COUNTRY *USSR* PROVINCE

AREA NO	SUBJECT	SUBJECT	SUBJECT	SUBJECT	SUBJECT	SUBJECT	SUBJECT	SUBJECT
<i>B167N</i>	<i>B11</i>	<i>B41</i>						
<i>MOSCOW</i>			<i>7</i> ¹⁰	<i>BEV</i>		<i>AGS</i>		<i>V</i> ²⁰
<i>ACUWM</i>		<i>TANK</i>						

at Institute of Theoretical and Experimental Physics.

4

DATE OF PHOTO	TYPE	QUALITY	CLASS	NO. OF CARDS	SOURCE OF PHOTOGRAPH
<i>MAY 6 04</i>		<i>2</i>	<i>4</i>	<i>2</i>	<i>25X1C</i>

CLASSIFIED Approved For Release 1999/09/28 : CIA-RDP78-05867A000401280043-8
 CAPTIONED BY *W.D.*

PHOTO NO. 85502.5
 Approved For Release 1999/09/28 : CIA-RDP78-05867A000401280043-8
 MAP REFERENCE 0-7877
 LATITUDE 50°40'28.00"N
 LONGITUDE 37°35'E

COUNTRY USSR PROVINCE

AREA NO	SUBJECT	SUBJECT	SUBJECT	SUBJECT	SUBJECT	SUBJECT	SUBJECT	SUBJECT
B167N	B11	B41						
M O S C O W			7 ¹⁰	B E V		A G 8		V ²⁰
A N D E		G R A		F F		I N J E C T I O		
R								

at Institute of
 Theoretical and Experimental Physics.

DATE OF PHOTO	TYPE	QUALITY	CLASS	NO. OF CARDS	SOURCE OF PHOTOGRAPH
MAY 6 0 4	4	2	4	2	25X1C

CLASSIFICATION Approved For Release 1999/09/28 : CIA-RDP78-05867A000401280043-8
 020

PHOTO NO. 833626
 Approved For Release 1999/09/28 : CIA-RDP78-05867A000401280043-8
 MAP REFERENCE P-4877
 LATITUDE 40 40 1280043-8
 LONGITUDE 44 30E

COUNTRY USSR
 PROVINCE

AREA NO	SUBJECT	SUBJECT	SUBJECT	SUBJECT	SUBJECT	SUBJECT	SUBJECT	SUBJECT
D325 N	941	C62	D12					
Y E R E V A N			V I E W			15	O F	P A R
T O F	25	C I T Y				35	A R A R A T	40
I N	45	B I G						

DATE OF PHOTO	TYPE	QUALITY	CLASS	NO. OF CARDS	SOURCE OF PHOTOGRAPH
MAY 6 04		2	4	1	25X1C

CLASSIFICATION Approved For Release 1999/09/28 : CIA-RDP78-05867A000401280043-8
 OVO
 CAPTIONED BY (A) (U)

PHOTO NO. 855027 Approved For Release 1999/09/28 : CIA-RDP78-05867A000401280043-8
 MAP REFERENCE P-4877 LATTITUDE 40 12 N LONGITUDE 44 30 E

COUNTRY	USSR							
AREA NO	D.325 N	B41						
	Y	E	R	E	V	A	N	
	F	P	H	Y	S	I	C	S.
								Armenian Academy

of Sciences.

DATE OF PHOTO	TYPE	QUALITY	CLASS	NO. OF CARDS	SOURCE OF PHOTOGRAPH
MAY 6 0 4		2	4	1	25X1C

CLASSIFICATION Approved For Release 1999/09/28 : CIA-RDP78-05867A000401280043-8

PHOTO NO. 833620
 MAP REFERENCE 02.9877
 APPROVED FOR RELEASE 1999/09/28 : CIA-RDP78-05867A000401280013-8
 LATITUDE 44
 LONGITUDE 13E

COUNTRY USSR
 PROVINCE

AREA NO	SUBJECT	SUBJECT	SUBJECT	SUBJECT	SUBJECT	SUBJECT	SUBJECT	SUBJECT
D 325 N	BII	DID	BHI	AKU				
A R A G	A T S		G O R A			15	R O A D	20
P T O						30		
I O N						35	R A Y	40
						45	S T A T	

DATE OF PHOTO	TYPE	QUALITY	CLASS	NO. OF CARDS	SOURCE OF PHOTOGRAPH
MAY 6 0 4		2	4	4	25X1C

APPROVED FOR RELEASE 1999/09/28 : CIA-RDP78-05867A000401280013-8
 CAPTURED BY (S) (M)

PHOTO NO. 833029
 Approved For Release 1999/09/28 : CIA-RDP78-05867A000401280043-8
 REFERENCE 029877
 LATITUDE 40 32 00 N
 LONGITUDE 44 12 E

COUNTRY USSR
 PROVINCE

AREA NO	SUBJECT	SUBJECT	SUBJECT	SUBJECT	SUBJECT	SUBJECT	SUBJECT	SUBJECT
D325N	B11	DID	B#1	AKU				
ARAGATS			GO	RA		ROAD		20
PPTO						RAY	STAT	40
IDN								50

DATE OF PHOTO 14 17 28
 TYPE
 QUALITY 2
 CLASS 4
 NO. OF CARDS 4
 SOURCE OF PHOTOGRAPH 25X1C

CLASSIFICATION 000
 Approved For Release 1999/09/28 : CIA-RDP78-05867A000401280043-8
 REFERENCE 029877

PHOTO NO. 832630 Approved For Release 1999/09/28 : CIA-RDP78-05867A000401280043-8
 MAP REFERENCE P-4877 LATTITUDE 17° 30' N LONGITUDE 44 13 E

COUNTRY USSR PROVINCE

AREA NO.	SUBJECT	SUBJECT	SUBJECT	SUBJECT	SUBJECT	SUBJECT	SUBJECT	SUBJECT
D325N	BH	BH						
ARAGAT	5	8	10	GORA	15	CO	20	SMIC
RAY	25	30	35	STATION	40			
	45	50						

Road to

DATE OF PHOTO	TYPE	QUALITY	CLASS	NO. OF CARDS	SOURCE OF PHOTOGRAPH
MAY 60	4	2	4	2	25X1C

CLASSIFICATION Approved For Release 1999/09/28 : CIA-RDP78-05867A000401280043-8 CAPTIONED BY (RDP)

PHOTO NO. 833631		Approved For Release 1999/09/28 : CIA-RDP78-05867A000401280043-8			MAP REFERENCE P-7877		LATITUDE 40 38 N		LONGITUDE 44 12 E		
COUNTRY USSR				PROVINCE							
AREA NO D325N		SUBJECT BII		SUBJECT BHI		SUBJECT		SUBJECT		SUBJECT	
A R A G A T S		5		10		G O R A		15		C O S M I C	
R A Y		25		30		S T A T I O N.		35		40	
		45		50						3200 meters,	
DATE OF PHOTO		TYPE		QUALITY		CLASS		NO. OF CARDS		SOURCE OF PHOTOGRAPH	
MAY 60		4		2		4		2		25X1C	
CLASSIFICATION		Approved For Release 1999/09/28 : CIA-RDP78-05867A000401280043-8			CLASSIFIED BY (initials)						

Approved For Release 1999/09/28 : CIA-RDP78-05867A000100130026-8

PHOTO NO. 833652

MAP REFERENCE P-4877

LATITUDE 40 32 N

LONGITUDE 44 12 E

COUNTRY USSR

AREA NO	SUBJECT	SUBJECT	SUBJECT	SUBJECT	SUBJECT	SUBJECT	SUBJECT	SUBJECT
D325N	BII	BHI						
A R A G A T S			G O R A				C O S M I C	
RAY			S T A T I O N.					
							3200 meters.	

1 4

DATE OF PHOTO	TYPE	QUALITY	CLASS	NO. OF CARDS	SOURCE OF PHOTOGRAPH
MAY 60	4	2	4	2	25X1C

Approved For Release 1999/09/28 : CIA-RDP78-05867A000401200045-0

CLASSIFICATION OVD

WAW

FORM NO. 174 USE PREVIOUS EDITIONS

PHOTO ANALYSIS REPORT

GPO 2-1879-1

PHOTO NO: 833033 Approved For Release 1999/09/28 : CIA-RDP78-05867A000401280043-8
 MAP REFERENCE: 9-4877
 LATITUDE: 46 15 00
 LONGITUDE: 37 10E

COUNTRY: USSR PROVINCE:

AREA NO	SUBJECT	SUBJECT	SUBJECT	SUBJECT	SUBJECT	SUBJECT	SUBJECT	SUBJECT	SUBJECT
D154N	BIC								
DUBNO			JOINT			INSTITU			
TE	FOR		NUCLEAR			RESEA			
RCH.									

Admin bldg.

DATE OF PHOTO	TYPE	QUALITY	CLASS	NO. OF CARDS	SOURCE OF PHOTOGRAPH
MAY 60	4	2	4	1	25X1C

CLASSIFIED Approved For Release 1999/09/28 : CIA-RDP78-05867A000401280043-8

PHOTO NO. 833631 Approved For Release 1999/09/28 : CIA-RDP78-05867A000401280043-8
 MAP REFERENCE P-4877 LATITUDE 39 44 N LONGITUDE 37 10 E

COUNTRY USSR PROVINCE

AREA NO	SUBJECT	SUBJECT	SUBJECT	SUBJECT	SUBJECT	SUBJECT	SUBJECT	SUBJECT
<u>D154N</u>	<u>BIC</u>							
<u>DUBNO</u>			<u>JOINT</u>		<u>INST</u>		<u>ITU</u>	
<u>TE</u>	<u>FOR</u>		<u>NUCLEAR</u>		<u>RESEARCH</u>			
<u>RCH</u>								

10 BEV accelerator

DATE OF PHOTO	TYPE	QUANTITY	CLASS	HO. OF CARDS	SOURCE OF PHOTOGRAPHY
<u>MAY 60</u>	<u>4</u>	<u>2</u>	<u>4</u>	<u>1</u>	<u>25X1C</u>

CLASSIFIED Approved For Release 1999/09/28 : CIA-RDP78-05867A000401280043-8

PHOTO NO. 83363.5 Approved For Release 1999/09/28 : CIA-RDP78-05867A000401980043-8
 MAP REFERENCE P-4877 LATITUDE 50° 46' 19" N LONGITUDE 37 10 E

COUNTRY USSR PROVINCE

AREA NO	SUBJECT	SUBJECT	SUBJECT	SUBJECT	SUBJECT	SUBJECT	SUBJECT	SUBJECT
<u>D154N</u>	<u>BIC</u>							
<u>DUBNO</u>			<u>JOINT</u>		<u>INST</u>	<u>ITU</u>		
<u>TE</u>	<u>FOR</u>		<u>NUCLEAR</u>		<u>RE</u>	<u>RESEA</u>		
<u>RCH</u>								

10 BEV accelerator. Bubble chamber.

DATE OF PHOTO	TYPE	QUANTITY	CLASS	NO. OF CARDS	SOURCE OF PHOTOGRAPH
<u>MAY 60</u>	<u>4</u>	<u>2</u>	<u>4</u>	<u>1</u>	<u>25X1C</u>

CLASSIFIED Approved For Release 1999/09/28 : CIA-RDP78-05867A

PHOTO ANALYSIS REPORT

Approved For Release 1999/09/28 : CIA-RDP78-05867A000401280043-8

PHOTO NO. 833636

MAP REFERENCE P-4877

LATITUDE 56 28 N

LONGITUDE 37 10 E

COUNTRY USSR

AREA NO DISYN

SUBJECT BIC

SUBJECT JOINT

SUBJECT INSTITU

SUBJECT FOR

SUBJECT NUCLEAR

SUBJECT REXEA

SUBJECT RICH.

SUBJECT Experimental Hall

ID BEV Accelerator, Bubble chamber.

4

DATE OF PHOTO	TYPE	QUALITY	CLASS	NO. OF CARDS	SOURCE OF PHOTOGRAPH
MAY 6 0 4	2	4	1		25X1C

Approved For Release 1999/09/28 : CIA-RDP78-05867A000401280043-8

CLASSIFICATION DDD

FORM NO. 174 USE PREVIOUS EDITIONS

PHOTO ANALYSIS REPORT

GPO 918781

FORM NO. 174
1 Jun 56

PHOTO NO. 833637 Approved For Release 1999/09/28 : CIA-RDP78-05867A000401280043-8
MAP REFERENCE P-4877 LATITUDE 56 17 N LONGITUDE 37 10 E

COUNTRY USSR PROVINCE

AREA NO	SUBJECT	SUBJECT	SUBJECT	SUBJECT	SUBJECT	SUBJECT	SUBJECT	SUBJECT
<u>D154N</u>	<u>BIC</u>							
<u>DUBNO</u>	<u>50</u>		<u>10</u>	<u>JOINT</u>		<u>15</u>	<u>INSTITU</u>	<u>20</u>
<u>TE</u>	<u>25</u>	<u>FOR</u>	<u>30</u>	<u>NUCLEAR</u>		<u>35</u>	<u>RESEA</u>	<u>40</u>
<u>RCH.</u>	<u>45</u>		<u>50</u>				<u>10 BEV accelerator,</u>	

Straight section. Beam focusing magnets.

DATE OF PHOTO	TYPE	QUALITY	CLASS	NO. OF CARDS	SOURCE OF PHOTOGRAPH
<u>MAY 6 0 4</u>		<u>2</u>	<u>4</u>	<u>1</u>	<u>25X1C</u>

CLASSIFICATION TOP SECRET Approved For Release 1999/09/28 : CIA-RDP78-05867A000401280043-8

09/28 - CIA-RDP78-05867A000401280043-8
 LATITUDE 44 N LONGITUDE 37 10E

PHOTO NO. 833635
 LIST NO. P-4877
 COUNTRY USSR
 AREA NO. DISYN
 SUBJECT BIC
 SUBJECT JOINT INST
 SUBJECT NUCLEAR RESEA
 SUBJECT FOR
 SUBJECT 10 BEV Accelerator.
 SUBJECT RICHA.
 SUBJECT Straight section, Beam focusing magnets.

DATE OF PHOTO MAY 6 0 4
 TYPE 4
 QUALITY 1
 CLASS 4
 NO. OF CARDS 1
 SOURCE OF PHOTOGRAPH [REDACTED]
 APPROVED FOR RELEASE 1999/09/28 : CIA-RDP78-05867A000401280043-8
 PHOTO ANALYSIS REPORT
 GPO 918791

PHOTO NO. 85363.7
Approved For Release 1999/09/28 : CIA-RDP78-05867A0004012800438
LOT NO. 7177
MAP REFERENCE A0004012800438
LATITUDE 55 45 N
LONGITUDE 37 35 E

COUNTRY USSR PROVINCE

AREA NO	SUBJECT	SUBJECT	SUBJECT	SUBJECT	SUBJECT	SUBJECT	SUBJECT	SUBJECT
B167N	B41							
M	D	S	C	D	W	I	N	S
T	H	E	O	R	E	T	I	C
A	L							
PHYSICS. Admin bldg.								

DATE OF PHOTO MAY 60 TYPE 4 QUALITY 2 CLASS 4 NO. OF CARDS 1 SOURCE OF PHOTOGRAPH 25X1C

CLASSIFICATION Approved For Release 1999/09/28 : CIA-RDP78-05867A0004012800438
CAPTIONED BY [redacted]

PHOTO NO. 833640 Approved For Release 1999/09/28 : CIA-RDP78-05867A000401280043-6
 MAP REFERENCE P-4877 LATTITUDE 55 45 N LONGITUDE 37 35 E

COUNTRY USSR PROVINCE

AREA NO	SUBJECT	SUBJECT	SUBJECT	SUBJECT	SUBJECT	SUBJECT	SUBJECT	SUBJECT	SUBJECT
B167N	B41								
M O S C O W									
I N S T I T U T E									
G N E T S									

Institute of Theoretical and Experimental Physics.

DATE OF PHOTO	TYPE	QUALITY	CLASS	NO. OF CARDS	SOURCE OF PHOTOGRAPH
MAY 60	4	2	4	1	25X1C

CLASSIFICATION Approved For Release 1999/09/28 : CIA-RDP78-05867A000401280043-6 CAPTIONED BY [REDACTED]

PHOTO NO. 833611 Approved For Release 1999/09/28 : CIA-RDP78-05867A000401280043-8
 MAP REFERENCE: P-48777 LATITUDE 55 15 N LONGITUDE 37 35 E

COUNTRY USSR PROVINCE

AREA NO	SUBJECT	SUBJECT	SUBJECT	SUBJECT	SUBJECT	SUBJECT	SUBJECT	SUBJECT	SUBJECT
B167N	B41								
M O S C O W									
I T U T E									

Institute of Theoretical and Experimental Physics

DATE OF PHOTO	TYPE	QUALITY	CLASS	NO. OF CARDS	SOURCE OF PHOTOGRAPH
MAY 60	4	2	4	1	25X1C

CLASSIFICATION Approved For Release 1999/09/28 : CIA-RDP78-05867A000401280043-8

PHOTO NO. 858012
 Approved For Release 1999/09/28 : CIA-RDP78-05867A000401280043-8
 LOT NO. 19990928
 MAP REFERENCE
 LATITUDE 55 45 N
 LONGITUDE 37 35 E

COUNTRY USSR PROVINCE

AREA NO	SUBJECT	SUBJECT	SUBJECT	SUBJECT	SUBJECT	SUBJECT	SUBJECT	SUBJECT
B167N	B41							
M O S C O W								
I T U T E								

Institute of Theoretical and Experimental Physics.

DATE OF PHOTO	TYPE	QUALITY	CLASS	NO. OF CARDS	SOURCE OF PHOTOGRAPH
MAY 60	4	2	4	1	25X1C

CLASSIFICATION Approved For Release 1999/09/28 : CIA-RDP78-05867A000401280043-8

PHOTO NO. 855815
APPROVED FOR RELEASE 1999/09/28
MAP REFERENCE A0004012890A8-8
LATITUDE 53 45 N
LONGITUDE 37 35 E

COUNTRY	USSR		PROVINCE									
AREA NO.	B167N	B41	SUBJECT									
	M O S C O W											
	I T U T E											

Institute of Theoretical and Experimental Physics.

DATE OF PHOTO	TYPE	QUALITY	CLASS	NO. OF CARDS	SOURCE OF PHOTOGRAPH
MAY 60	4	2	4	1	25X1C

CLASSIFIED BY [redacted] APPROVED FOR RELEASE 1999/09/28 : CIA-RDP78-05867

PHOTO NO. 833644 Approved For Release 1999/09/28 : CIA-RDP78-05867A00040280043-8
 MAP REFERENCE Q-4877 LATITUDE 55 25 N LONGITUDE 37 35 E

COUNTRY USSR PROVINCE

AREA NO	SUBJECT	SUBJECT	SUBJECT	SUBJECT	SUBJECT	SUBJECT	SUBJECT	SUBJECT
B167N	B41							
M O S C O W								
I T U T E								

Institute of Theoretical and Experimental Physics.

DATE OF PHOTO	TYPE	QUALITY	CLASS	NO. OF CARDS	SOURCE OF PHOTOGRAPH
MAY 60	4	2	4	1	25X1C

CLASSIFICATION Approved For Release 1999/09/28 : CIA-RDP78-05867A00040280043-8

PHOTO NO. 833645 REF ID: R-178 COORDINATES 59 06 N 61 35 E

COUNTRY USSR PROVINCE


AREA NO	SUBJECT	SUBJECT	SUBJECT	SUBJECT	SUBJECT	SUBJECT	SUBJECT	SUBJECT
B164N	A4A							
T	R	O	I	T	S	K		
							10	3
								R
								D
							15	1
								O
								O
							20	T
								H
								O
							25	
							30	T
								U
								R
								B
								I
								N
								E
							35	
							40	
							45	
							50	

~~the~~ plant.

(14)

25X1C

DATE OF PHOTO	TYPE	QUALITY	CLASS	NO. OF CARDS
	4	2	3	1



CLASSIFICATION CAPTIONED BY (WAW)

Approved For Release 1999/09/28 : CIA-RDP78-05867A000401280043-8

LONGITUDE
36 15E

PHOTO NO. 833616

LOT NO. R-178


50 00 N

COUNTRY USSR		PROVINCE														
AREA NO. D234N	SUBJECT AEG	SUBJECT AF6	SUBJECT	SUBJECT	SUBJECT	SUBJECT	SUBJECT	SUBJECT	SUBJECT							
K	H	A	R	K	O	V	J	-	7	5	T	R	A	C	T	O
R	S	A	T	O	R	D	Z	H	O	N	K	I	D	Z	E	
T	R	A	C	T	O	R	P	L	T							

PLANT

25X1C

DATE OF PHOTO	TYPE	QUALITY	CLASS	NO. OF CARDS
	4	2	3	2



CLASSIFICATION Approved For Release 1999/09/28 : CIA-RDP78-05867A000401280043-8

Approved For Release 1999/09/28 : CIA-RDP78-05867A000401280043-8

PHOTO NO: 833047
ROLL NO: R-178
COORDINATES: 47 55 N 33 21 E

COUNTRY: USSR
PROVINCE:

AREA NO	SUBJECT	SUBJECT	SUBJECT	SUBJECT	SUBJECT	SUBJECT	SUBJECT	SUBJECT	SUBJECT
B250N	A2A								
K R I V O Y		R O G			G I G A N T - G				
L I B O K A Y A		M I N E							

at the Dzerzhinsk

Field.

25X1C

14

DATE OF PHOTO	TYPE	QUALITY	CLASS	NO. OF CARDS
	4	2	3	1



CLASSIFICATION

Approved For Release 1999/09/28 : CIA-RDP78-05867A000401280043-8

FORM NO. 174 USE PREVIOUS EDITIONS 1 Jun 56

PHOTO ANALYSIS REPORT

GPO 918791

Approved For Release 1999/09/28 : CIA-RDP78-05867A000401280043-8

PHOTO NO. 853618 REF ID: R-178 LATITUDE 57 55 N LONGITUDE 37 25 E

COUNTRY USSR PROVINCE

AREA NO	SUBJECT	SUBJECT	SUBJECT	SUBJECT	SUBJECT	SUBJECT	SUBJECT	SUBJECT
B 167 N	BCI	BCY						
S E R P	U K	H O	V	10		R A D I O	15	T E L
E S C O	P E			20			35	
				45				

at Lebedev Observatory.

4

25X1C

DATE OF PHOTO	TYPE	QUALITY	CLASS	NO. OF CARDS
	4	2	3	2



CLASSIFICATION Approved For Release 1999/09/28 : CIA-RDP78-05867A000401280043-8

FORM NO. 174 USE PREVIOUS EDITIONS

PHOTO ANALYSIS REPORT

GPO 918791

Approved For Release 1999/09/28 : CIA-RDP78-05867A000401280043-8

LONGITUDE

PHOTO NO. 833649

LOT NO. R-178

COUNTRY

USSR

PROVINCE

AREA NO.

N

SUBJECT

A23

SUBJECT

AHC

SUBJECT

W

SUBJECT

H

SUBJECT

A

SUBJECT

Z

SUBJECT

I

SUBJECT

N

W

H

A

Z

I

N

G

V

E

S

S

E

L

S

O

V

I

E

20

40

T

R

S

S

I

A

50

50

built in

Arkhangel'sk

Nikolayev.

25X1C

24 30

DATE OF PHOTO

TYPE

QUALITY

CLASS

NO. OF CARDS

4

2

3

2

CLASSIFICATION

CAPTIONED BY

Approved For Release 1999/09/28 : CIA-RDP78-05867A000401280043-8

FORM NO. 174 USE PREVIOUS EDITIONS 1 Jun 56

PHOTO ANALYSIS REPORT

GPO 918791

Approved For Release 1999/09/28 : CIA-RDP78-05867A000401280043-8

LONGITUDE

PHOTO NO. 833650

LOT NO. R-178

59 55 N 30 15 E

COUNTRY

USSR

PROVINCE

AREA NO

B153N

SUBJECT

A4A

SUBJECT

SUBJECT

SUBJECT

SUBJECT

SUBJECT

SUBJECT

SUBJECT

LENINGRAD¹⁰

ELECTRO¹⁵ S²⁰

LA²⁵ PLANT³⁰

TESTING³⁵ T⁴⁰

RBO GENERATOR⁵⁰

25X1C

17 21

DATE OF PHOTO

TYPE

QUALITY

CLASS

NO. OF CARDS

4 2 3 1

CLASSIFICATION

CAPTIONED BY

Approved For Release 1999/09/28 : CIA-RDP78-05867A000401280043-8

PHOTO NO. 833651 LOT NO. R-178 GRID REFERENCE 59 55W 30 15E

COUNTRY DSSR PROVINCE

AREA NO. B153N SUBJECT A4A

L E N I N G R A D H Y D R O T U R

B I N E S H O P B E A R I N G

H E L L For turbine being

processed.

25X1C

17 21

DATE OF PHOTO	TYPE	QUALITY	CLASS	NO. OF CARDS
	4	2	3	1



CLASSIFICATION Approved For Release 1999/09/28 : CIA-RDP78-05867A000401280043-8

PHOTO NO. 835652 | R-178 | APPROVED FOR RELEASE 1999/09/28 : CIA-RDP78-05867A000401280043-8 | LONGITUDE 54 09E

COUNTRY USSR | PROVINCE

AREA NO	SUBJECT	SUBJECT	SUBJECT	SUBJECT	SUBJECT	SUBJECT	SUBJECT	SUBJECT
<u>C155N</u>	<u>A4C</u>							
<u>CHAY</u>	<u>KOV</u>	<u>SK</u>	<u>Y</u>		<u>HY</u>	<u>DR</u>	<u>OE</u>	<u>L</u>
<u>ECT</u>	<u>R</u>	<u>C</u>	<u>PO</u>	<u>WE</u>	<u>R</u>	<u>PL</u>	<u>IT</u>	<u>WC</u>
<u>ON</u>	<u>K</u>	<u>A</u>	<u>MA</u>	<u>R</u>	<u>I</u>	<u>V</u>		

25X1C

DATE OF PHOTO	TYPE	QUALITY	CLASS	NO. OF CARDS
	<u>4</u>	<u>2</u>	<u>3</u>	<u>1</u>

CLASSIFICATION Approved For Release 1999/09/28 : CIA-RDP78-05867A000401280043-8 | CAPTIONED BY (18-05867A000401280043-8)

PHOTO NO. 833653 APPROVED FOR RELEASE 1999/09/28 : CIA-RDP78-05867A000401280043-8

COUNTRY USSR PROVINCE

AREA NO	SUBJECT	SUBJECT	SUBJECT	SUBJECT	SUBJECT	SUBJECT	SUBJECT	SUBJECT
<u>CISSN</u>	<u>A4C</u>							
<u>CHAY</u>	<u>KOV</u>	<u>SK</u>	<u>Y</u>		<u>HYDRO</u>	<u>EL</u>		
<u>ELECTR</u>	<u>C</u>	<u>POWER</u>	<u>PLT</u>	<u>UC</u>				
<u>ON</u>	<u>KAMA</u>	<u>RIV</u>						

25X1C

DATE OF PHOTO	TYPE	QUALITY	CLASS	NO. OF CARDS
	<u>4</u>	<u>2</u>	<u>3</u>	<u>1</u>

CLASSIFICATION Approved For Release 1999/09/28 : CIA-RDP78-05867A000401280043-8

Approved For Release 1999/09/28 : CIA-RDP78-05867A000401280043-8

PHOTO NO. 833654 LOT NO. R-178 LATITUDE 41 09 N LONGITUDE 72 05 E


COUNTRY USSR PROVINCE

AREA NO	SUBJECT	SUBJECT	SUBJECT	SUBJECT	SUBJECT	SUBJECT	SUBJECT	SUBJECT
C 328 N	A4C							
U C H -	K U R G A N					H Y D R O E L E		
E T R I C	P O W E R					P L A N T		U S C

25X1C

17

DATE OF PHOTO	TYPE	QUALITY	CLASS	NO. OF CARDS
	4	2	3	1



CLASSIFICATION Approved For Release 1999/09/28 : CIA-RDP78-05867A000401280043-8

Approved For Release 1999/09/28 : CIA-RDP78-05867A000401280043-8

PHOTO NO. 833655	REF. NO. R-178	REF. NO. 5502W	LONGITUDE 8255E
COUNTRY USSR	PROVINCE		
AREA NO. B 162 N	SUBJECT A/C	SUBJECT	SUBJECT
N	O	V	O
H	A	L	L
I	C	P	O
8	I	B	R
8	K	M	A
10	20	15	20
25	30	35	40
45	50		
55			

25X1C

DATE OF PHOTO	TYPE	QUALITY	CLASS	NO. OF CARDS
	1	2	3	1
CLASSIFICATION				CAPTIONED BY
Approved For Release 1999/09/28 : CIA-RDP78-05867A000401280043-8				(17)

PHOTO NO. 833656 LOT NO. R-178 LATITUDE 59 55 N LONGITUDE 30 15 E

COUNTRY USSR PROVINCE

AREA NO	SUBJECT	SUBJECT	SUBJECT	SUBJECT	SUBJECT	SUBJECT	SUBJECT	SUBJECT	SUBJECT
B153N	AFI								
LENINGRAD									
COMOTIVE									

Diesel Locomotive Building Plant

at Leningrad

25X1C

DATE OF PHOTO	TYPE	QUALITY	CLASS	NO. OF CARDS
Oct 6 1942				



LONGITUDE
35 55 E

PHOTO NO.
833657

R-178

56 52 N

COUNTRY	USSR								PROVINCE				
AREA NO	D 154 N	SUBJECT	AGC	SUBJECT		SUBJECT		SUBJECT		SUBJECT		SUBJECT	
	K	A	L	N	I	N		F	I	B	E	R	P
													L
													A
													N
													T

~~Produced~~ Produces fabrics from mixture of natural and synthetic fibers.

25X1C

22

DATE OF PHOTO	TYPE	QUALITY	CLASS	NO. OF CARDS
	4	2	3	1



Approved For Release 1999/09/28 : CIA-RDP78-05867A000401280043-8

LONGITUDE

PHOTO NO. 833658

LOT NO. R-178

56 05 N 101 48 E

COUNTRY

USSR

PROVINCE

AREA NO.

D127N

SUBJECT

AHC

SUBJECT

SUBJECT

SUBJECT

SUBJECT

SUBJECT

SUBJECT

SUBJECT

BRATSK

HYDROELECTRIC

POWER

PLANT

2JC

DATE OF PHOTO

TYPE

QUALITY

CLASS

NO. OF COPIES

4 2 3 1

CAPTIONED BY

CLASSIFICATION

Approved For Release 1999/09/28 : CIA-RDP78-05867A000401280043-8

Approved For Release 1999/09/28 : CIA-RDP78-05867A000401280043-8

PHOTO NO. 833659

LOT NO. R-178

MAP REFERENCE

55 45 N

LONGITUDE

37 35 E

COUNTRY

USSR

PROVINCE

AREA NO.

B167N

SUBJECT

AEG

SUBJECT

SUBJECT

SUBJECT

SUBJECT

SUBJECT

SUBJECT

SUBJECT

M D S C O W

L I

K H

A C

H O

V

A U

T O M O B I L E

¹⁰

P L A N T

¹⁵

T R

D

C

K A S S E M B L Y

²⁰

Y

²⁵

25X1C

19

DATE OF PHOTO

TYPE

QUALITY

CLASS

NO. OF CARDS

4

2

3

1

CLASSIFICATION

Approved For Release 1999/09/28 : CIA-RDP78-05867A000401280043-8

CAPTIONED BY

(Signature)

FORM NO. 174

USE PREVIOUS EDITIONS

PHOTO ANALYSIS REPORT

GPO 916791

PHOTO NO. **853660** Approved For Release 1999/09/28 : CIA-RDP78-05867A000401280043-8 LONGITUDE

COUNTRY **USSR** PROVINCE

AREA NO. **N** SUBJECT **A29**

M	A	C	H	I	N	E	L	10	A	D	I	N	G	15	L	O	O	8	20	
E	N	E	D	25	C	O	A	L	30	O	N	T	O	35	T	R	U	C	K	40
8				45				50												40

OR CONVEYORS.

25X1C

DATE OF PHOTO	TYPE	QUALITY	CLASS	NO. OF CARDS
Oct 6 1	4	2	3	1

CLASSIFICATION **SECRET** CAPTIONED BY **W. (u)**

PHOTO NO. 838661 Approved For Release 1999/09/28 : CIA-RDP78-05867A000401280043-8

COUNTRY GERMANY PROVINCE MECKLENBURG-VORPOMMERN

AREA NO	SUBJECT	SUBJECT	SUBJECT	SUBJECT	SUBJECT	SUBJECT	SUBJECT	SUBJECT	SUBJECT
314M	C6A	C3v							
R O S T O C K				10	L A N G E	15	S T R A S		20
S E	[A P T S]			30		35			40
				45					

29 top

View of Langdrees (st) Rostock

(6.7)

DATE OF PHOTO	TYPE	QUALITY	CLASS	NO. OF CARDS	SOURCE OF PHOTOGRAPH
	4	v	4	2	Hausen Ostseeküste, 1961

CLASSIFICATION Approved For Release 1999/09/28 : CIA-RDP78-05867A000401280043-8

PHOTO NO. *83562* Approved For Release 1999/09/28 : CIA-RDP78-05867A000401280043-8 *R-154* *1208 E*

COUNTRY *GERMANY* PROVINCE *MECKLENBURG-VORPOMMERN*

AREA NO	SUBJECT	SUBJECT	SUBJECT	SUBJECT	SUBJECT	SUBJECT	SUBJECT	SUBJECT
<i>314M</i>	<i>C32</i>	<i>C6B</i>						
<i>R</i>	<i>0</i>	<i>5</i>	<i>T</i>	<i>10</i>	<i>A</i>	<i>15</i>	<i>P</i>	<i>20</i>
<i>E</i>	<i>25</i>	<i>D</i>	<i>30</i>	<i>0</i>	<i>35</i>	<i>1</i>	<i>40</i>	<i>20</i>
<i>EDOM</i>		<i>S</i>	<i>E</i>	<i>10</i>	<i>N</i>			
	<i>45</i>			<i>50</i>				

Freedom Section, Rostock

(6.7)

DATE OF PHOTO	TYPE	QUALITY	CLASS	NO. OF CARDS	SOURCE OF PHOTOGRAPH
	<i>4</i>	<i>2</i>	<i>4</i>	<i>2</i>	<i>Auser Ostsee küste, 1961</i>

CLASSIFICATION Approved For Release 1999/09/28 : CIA-RDP78-05867A000401280043-8

PHOTO NO. 833663 Approved For Release 1999/09/28 : CIA-RDP78-05867A000401280043-8

COUNTRY GERMANY PROVINCE SACHSEN

AREA NO	SUBJECT	SUBJECT	SUBJECT	SUBJECT	SUBJECT	SUBJECT	SUBJECT	SUBJECT
724M	D3L	DOB	DDQ	ATH	C 26	C 38		
D E L	N I	T Z	(N A)	E	L	T E R		
R I V E R	V A L	L E Y		F I	E L D			
B L D G								

View of the Elster river valley near Delitzsch, E. Sax.

(1, 7, 24, 29)

DATE OF PHOTO	TYPE	QUALITY	CLASS	NO. OF CARDS	SOURCE OF PHOTOGRAPH
	4	L	4	6	Elster valley - Delitzsch - Adorf 1961

CLASSIFICATION Approved For Release 1999/09/28 : CIA-RDP78-05867A000401280043-8

PHOTO NO. *833664* Approved For Release 1999/09/28 : CIA-RDP78-05867A000401280043-8 *R 13 21* *1241 E*

COUNTRY *GERMANY* PROVINCE *SACHSEN*

AREA NO	SUBJECT	SUBJECT	SUBJECT	SUBJECT	SUBJECT	SUBJECT	SUBJECT	SUBJECT
<i>704M</i>	<i>AHS</i>							
<i>0</i>	<i>E</i>	<i>L</i>	<i>S</i>	<i>N</i>	<i>I</i>	<i>T</i>	<i>Z</i>	<i>10</i>
								<i>15</i>
								<i>20</i>
								<i>25</i>
								<i>30</i>
								<i>35</i>
								<i>40</i>
								<i>45</i>
								<i>50</i>

Nationalized Cattle Breeding Station - "Paul Acholz"
State Felicity (4.7.61)

DATE OF PHOTO	TYPE	QUALITY	CLASS	NO. OF CARDS	SOURCE OF PHOTOGRAPH
	<i>4</i>	<i>2</i>	<i>4</i>	<i>1</i>	<i>State Felicity - Adorf, 1961</i>

CLASSIFICATION Approved For Release 1999/09/28 : CIA-RDP78-05867A000401280043-8

PHOTO NO. 833665 Approved For Release 1999/09/28 : CIA-RDP78-05867A000401280043-8

COUNTRY GERMANY PROVINCE SACHSEN

AREA NO	SUBJECT	SUBJECT	SUBJECT	SUBJECT	SUBJECT	SUBJECT	SUBJECT	SUBJECT	SUBJECT
72/M	NK2	CBP	C34	COV	AHL	DOB			
A D O R F									
B L D G S									
D b									

Pan Am - Adorf, Eber

DATE OF PHOTO	TYPE	QUALITY	CLASS	NO. OF CARDS	SOURCE OF PHOTOGRAPH
	4	2	4	L	<i>Electalpin - Orlowitz - Adorf, 1961</i>

CLASSIFICATION Approved For Release 1999/09/28 : CIA-RDP78-05867A000401280043-8

PHOTO NO. *8886* Approved For Release 1999/09/28 : CIA-RDP78-05867A000401280043-8

COUNTRY *GERMANY* PROVINCE *SACHSEN*

AREA NO	SUBJECT	SUBJECT	SUBJECT	SUBJECT	SUBJECT	SUBJECT	SUBJECT	SUBJECT
<i>724M</i>	<i>C26</i>	<i>C02</i>						
<i>D O H N A</i>		<i>(B C D G P)</i>				<i>15 C H U R C H</i>		<i>20</i>
	<i>25</i>			<i>30</i>		<i>35</i>		<i>40</i>
	<i>45</i>			<i>50</i>				

Pan view of Dohna

DATE OF PHOTO	TYPE	QUALITY	CLASS	NO. OF CARDS	SOURCE OF PHOTOGRAPH
	<i>4</i>	<i>B</i>	<i>4</i>	<i>2</i>	<i>Barockgarten Grosssedlitz</i> <i>1961</i>

CLASSIFICATION Approved For Release 1999/09/28 : CIA-RDP78-05867A000401280043-8

PHOTO NO. *858607* APPROVED FOR RELEASE 1999/09/28 : CIA-RDP78-05867A000401280043-8

COUNTRY *GERMANY* PROVINCE *SACHSEN*

AREA NO	SUBJECT	SUBJECT	SUBJECT	SUBJECT	SUBJECT	SUBJECT	SUBJECT	SUBJECT	SUBJECT
<i>74M</i>	<i>C42</i>								
	<i>5</i>	<i>10</i>		<i>15</i>				<i>20</i>	
	<i>W E E S</i>	<i>E N S T E I N</i>		<i>C A S T L E</i>				<i>35</i>	<i>40</i>
	<i>25</i>		<i>30</i>						
	<i>45</i>		<i>50</i>						

The Hirschstein Castle, Hirschstein
(see map inside)
(710)

DATE OF PHOTO	TYPE	QUALITY	CLASS	NO. OF CARDS	SOURCE OF PHOTOGRAPH
	<i>4</i>	<i>2</i>	<i>4</i>	<i>1</i>	<i>Berockgarten Grosseditz 1961</i>

CLASSIFICATION *Approved For Release 1999/09/28 : CIA-RDP78-05867A000401280043-8*

PHOTO NO. 888068 APPROVED FOR RELEASE 1999/09/28 : CIA-RDP78-05867A000401280043-8

COUNTRY GERMANY PROVINCE SACHSEN LONGITUDE 1445 E

AREA NO	SUBJECT	SUBJECT	SUBJECT	SUBJECT	SUBJECT	SUBJECT	SUBJECT	SUBJECT
<u>74M</u>	<u>DOD</u>	<u>B4B</u>	<u>COV</u>	<u>AKZ</u>	<u>1.38</u>			
<u>KU</u>	<u>RO</u>	<u>RT</u>	<u>OY</u>	<u>B</u>	<u>IN</u>			

pan view of Oybin, E Ger

DATE OF PHOTO	TYPE	QUALITY	CLASS	NO. OF CARDS	SOURCE OF PHOTOGRAPH
	<u>4</u>	<u>2</u>	<u>4</u>	<u>5</u>	<u>Oybin Lueckendorf</u> <u>1955</u>

CLASSIFICATION APPROVED FOR RELEASE 1999/09/28 : CIA-RDP78-05867A000401280043-8

PHOTO NO. 833669 Approved For Release 1999/09/28 : CIA-RDP78-05867A000401280043-8

COUNTRY GERMANY PROVINCE SACHSEN

AREA NO	SUBJECT	SUBJECT	SUBJECT	SUBJECT	SUBJECT	SUBJECT	SUBJECT	SUBJECT
711M	DOD	D48	CRG	AKL				
L	ü	C	K	E	N	D	O	R
C	D	/	/	/	B	L	D	G

Par. view Lueckendorf, Eber

DATE OF PHOTO	TYPE	QUALITY	CLASS	NO. OF CARDS	SOURCE OF PHOTOGRAPH
	4	2	4	4	Ryben Lueckendorf, 1935

CLASSIFICATION Approved For Release 1999/09/28 : CIA-RDP78-05867A000401280043-8

PHOTO NO. **833670** Approved For Release 1999/09/28 : CIA-RDP78-05867A000401280043-8
 LATITUDE **50 58 N** LONGITUDE **14 46 E**

COUNTRY **GERMANY** PROVINCE **SACHSEN**

AREA NO	SUBJECT	SUBJECT	SUBJECT	SUBJECT	SUBJECT	SUBJECT	SUBJECT	SUBJECT
74M	C61	C38	AHL	DOD	D48	AK32		
L Ü C K E N D O R F	⁵		¹⁰		T O W N	¹⁵		MT
B L D G S	²⁵		³⁰	F I E L D S	³⁵			RDJ
F O R E S T	⁴⁵		⁵⁰					

Pan view - Lueckendorf

(1, 2, 11, 12, 18)

DATE OF PHOTO	TYPE	QUALITY	CLASS	NO. OF CARDS	SOURCE OF PHOTOGRAPH
	4	2	4	6	Oybin Lueckendorf, 1958

CLASSIFICATION Approved For Release 1999/09/28 : CIA-RDP78-05867A000401280043-8

PHOTO NO. *833671* APPROVED FOR RELEASE 1999/09/28 : CIA-RDP78-05867A000401280043-8 LONGITUDE *1251 E*

COUNTRY *GERMANY* PROVINCE

AREA NO	SUBJECT	SUBJECT	SUBJECT	SUBJECT	SUBJECT	SUBJECT	SUBJECT	SUBJECT
<i>724M</i>	<i>AGE</i>	<i>AHL</i>	<i>DOB</i>	<i>DOQ</i>	<i>AKZ</i>	<i>CBG</i>	<i>C2G</i>	
<i>O B E R W I E S E N T H A L</i>	<i>5</i>	<i>10</i>	<i>15</i>	<i>20</i>	<i>25</i>	<i>30</i>	<i>35</i>	<i>40</i>
<i>R D</i>	<i>25</i>	<i>30</i>	<i>35</i>	<i>40</i>	<i>45</i>	<i>50</i>	<i>55</i>	<i>60</i>
<i>F I E L D</i>	<i>45</i>	<i>50</i>	<i>55</i>	<i>60</i>	<i>65</i>	<i>70</i>	<i>75</i>	<i>80</i>

Aerial view of Oberwiesenthal, E. Prussia

(1, 2, 24, 28, 32)

DATE OF PHOTO	TYPE	QUALITY	CLASS	NO. OF CARDS	SOURCE OF PHOTOGRAPH
	<i>4</i>	<i>2</i>	<i>4</i>	<i>7</i>	<i>Kamer Oberwiesenthal und das Fichtellengebiet</i>

CLASSIFICATION APPROVED FOR RELEASE 1999/09/28 : CIA-RDP78-05867A000401280043-8

PHOTO NO. 833672
 APPROVED FOR RELEASE 1999/09/28 : CIA-RDP78-05867A000401280043-8
 LONGITUDE 11 08 E

COUNTRY	GERMANY		PROVINCE	SACHSEN-ANHALT															
AREA NO	514M	SUBJECT	C12	SUBJECT		SUBJECT		SUBJECT		SUBJECT		SUBJECT		SUBJECT		SUBJECT		20	
	G E R M A N Y	5	R O D E	10	C H U R C H	15													40
		25		30		35													
		45		50															

The church at Bernode

(7,10)

DATE OF PHOTO	TYPE	QUALITY	CLASS	NO. OF CARDS	SOURCE OF PHOTOGRAPH
	4	2	4	1	Bernode - Bad Bernode, 1961

APPROVED FOR RELEASE 1999/09/28 : CIA-RDP78-05867A000401280043-8

PHOTO NO. *855073* Approved For Release 1999/09/28 : CIA-RDP78-05867A000401280043-8

COUNTRY *GERMANY* PROVINCE *SPEYER-AMHART*

AREA NO	SUBJECT	SUBJECT	SUBJECT	SUBJECT	SUBJECT	SUBJECT	SUBJECT	SUBJECT	SUBJECT
<i>514M</i>	<i>COY</i>	<i>CON</i>							
<i>ALEX</i>	<i>1</i>	<i>BAD</i>	<i>10</i>		<i>PA</i>	<i>15</i>			<i>20</i>
	<i>25</i>		<i>30</i>			<i>35</i>			<i>40</i>
	<i>45</i>		<i>50</i>						

The "Alexstad" (baths),

(see map in booklet)
(47910)

DATE OF PHOTO	TYPE	QUALITY	CLASS	NO. OF CARDS	SOURCE OF PHOTOGRAPH
	<i>4</i>	<i>2</i>	<i>4</i>	<i>2</i>	<i>Bennrode - Bad Suederode, 1961</i>

CLASSIFICATION Approved For Release 1999/09/28 : CIA-RDP78-05867A000401280043-8

PHOTO NO. *1527* Approved For Release 1999/09/28 : CIA-RDP78-05867A000401280043-8

COUNTRY		PROVINCE		LATITUDE		LONGITUDE	
GERMANY		SACHSEN-ANHALT				1110E	
AREA NO	SUBJECT	SUBJECT	SUBJECT	SUBJECT	SUBJECT	SUBJECT	SUBJECT
514M	C42						
QUE D	5 L	1 N	10 B	10 U	15 R	15 G	20 C
	25		30		35		40 A
	45		50				40 T
							40 L
							40 E

View of the castle at Zueddingburg

(710)

DATE OF PHOTO	TYPE	QUALITY	CLASS	NO. OF CARDS	SOURCE OF PHOTOGRAPH
	4	✓	4	1	Zueddingburg 1955

(fayp14)

Approved For Release 1999/09/28 : CIA-RDP78-05867A000401280043-8

PHOTO NO. 833675 Approved For Release 1999/09/28 : CIA-RDP78-05867A000401280043-8

COUNTRY GERMANY PROVINCE SACHSEN

AREA NO	SUBJECT	SUBJECT	SUBJECT	SUBJECT	SUBJECT	SUBJECT	SUBJECT	SUBJECT	SUBJECT
74/M	CON								
O E L S N I T Z	5		10	M I N E R S	15			C L U	20
B H O U S E	25	"H A N S	30	M A R C H A W	35				40
T Z A	45		50						

~~Minors club house "Hans Marchantza" Celonitz~~

(2)

DATE OF PHOTO	TYPE	QUALITY	CLASS	NO. OF CARDS	SOURCE OF PHOTOGRAPH
	4	✓	4	1	Zwischen Sachsenring und Muldenthal, 1961.

CLASSIFICATION Approved For Release 1999/09/28 : CIA-RDP78-05867A000401280043-8

PHOTO NO. 8336756
 Approved For Release 1999/09/28 : CIA-RDP78-05867A000401280043-8
 MAP REFERENCE 1527
 LATITUDE 50°43'N
 LONGITUDE 12°41'E

COUNTRY	GERMANY								PROVINCE	SACHSEN							
AREA NO	74M		SUBJECT A2B		SUBJECT		SUBJECT		SUBJECT		SUBJECT		SUBJECT		SUBJECT		
	0	5	10	15	20	25	30	35	40	45							
	DEL	SN	ITZ	CO	AL	M	INE										
	- (KARL		- L		I		EBK		NECHT		- JC						
	HACHAT)																

View of the anthracite (hardcore) mine (colliery) Oelenitz
 (2/14/17)

DATE OF PHOTO	TYPE	QUALITY	CLASS	NO. OF CARDS	SOURCE OF PHOTOGRAPH
	d	v	✓	1	Zwischen, Sachsenring and Mueddenhof, 1961

CLASSIFICATION Approved For Release 1999/09/28 : CIA-RDP78-05867A000401280043-8
 CAPTIONED BY [Signature]

PHOTO NO. Approved For Release 1999/09/28 : CIA-RDP78-05867A000401280043-8 1-154 3945 1248 E

COUNTRY GERMANY PROVINCE SACHSEN

AREA NO	SUBJECT	SUBJECT	SUBJECT	SUBJECT	SUBJECT	SUBJECT	SUBJECT	SUBJECT	SUBJECT
<u>74M</u>	<u>Ob</u>	<u>C26</u>							
<u>5</u>	<u>L</u>	<u>B</u>	<u>E</u>	<u>R</u>	<u>G</u>	<u>10</u>	<u>F</u>	<u>T</u>	<u>R</u>
<u>0</u>	<u>U</u>	<u>\$</u>	<u>E</u>	<u>25</u>		<u>30</u>	<u>35</u>	<u>E</u>	<u>E</u>
				<u>45</u>					<u>40</u>
									<u>H</u>

Par. view - ~~Stollberg~~ STOLLBERG

(6.7)

DATE OF PHOTO	TYPE	QUALITY	CLASS	NO. OF CARDS	SOURCE OF PHOTOGRAPH
	<u>4</u>	<u>2</u>	<u>4</u>	<u>2</u>	<u>Zwischen Sachsen und</u> <u>Muldenthal, 1961</u>

CLASSIFICATION Approved For Release 1999/09/28 : CIA-RDP78-05867A000401280043-8 [p. 53]

PHOTO NO. Approved For Release 1999/09/28 : CIA-RDP78-05867A000401280043-8

COUNTRY GERMANY		PROVINCE SACHSEN							
AREA NO 724M	SUBJECT CHV	SUBJECT AHL	SUBJECT D4P	SUBJECT	SUBJECT	SUBJECT	SUBJECT	SUBJECT	SUBJECT
GNAN	B	S	T	E	I	N	C	A	S
FI	E	L	D	S	F	O	R	E	S

The route at *Grandstein*

(7, 10, 18, 24)

DATE OF PHOTO	TYPE	QUALITY	CLASS	NO. OF CARDS	SOURCE OF PHOTOGRAPH
	4	2	4	3	Koblenz - Sakhia - Frankfurt - Grandstein

CLASSIFICATION Approved For Release 1999/09/28 : CIA-RDP78-05867A000401280043-8 958 *Steinberg*

Approved For Release 1999/09/28 : CIA-RDP78-05867A000401280043-8

PHOTO NO. 833079
 REF ID: A660401280043-8
 LONGITUDE 1237 E

COUNTRY GERMANY PROVINCE SACHSEN

AREA NO	SUBJECT	SUBJECT	SUBJECT	SUBJECT	SUBJECT	SUBJECT	SUBJECT	SUBJECT
72/M	DOB	DOB	C44	C34				
K O H	REN	-	A H	L I		15	CRU	IN 5
	B C	D G S		F O R E S		35		L K G
						50		
	F R	W						

(1, 7, 1918)

DATE OF PHOTO	TYPE	QUALITY	CLASS	NO. OF CARDS	SOURCE OF PHOTOGRAPH
	4	2	4		Kobren-Sallis, Proburg-Grandstein, 1958

APPROVED FOR RELEASE 1999/09/28 : CIA-RDP78-05867A000401280043-8

PHOTO NO. Approved For Release 1999/09/28 : CIA-RDP78-05867A000401280043-8

COUNTRY GERMANY PROVINCE THURINGEN

AREA NO	SUBJECT	SUBJECT	SUBJECT	SUBJECT	SUBJECT	SUBJECT	SUBJECT	SUBJECT
84M	CON	C26	DOB	C24	C68	MHL	D48	
FIN	5	STER	10	BERG		15	TOW	20
B	25	D	30	G		35	E	40
	45	F	50	O				

"KURHAUS" REST HOME
IN CENTER 86.

View of Finsterbergen showing the rest home "Kurhaus"

DATE OF PHOTO	TYPE	QUALITY	CLASS	NO. OF CARDS	SOURCE OF PHOTOGRAPH
	4	2	4	7	Finsterbergen in Thuringen Wald, 1961

CLASSIFICATION Approved For Release 1999/09/28 : CIA-RDP78-05867A000401280043-8

PHOTO NO. 632881 Approved For Release 1999/09/28 : CIA-RDP78-05867A000401280043-8

COUNTRY GERMANY PROVINCE THURINGEN

AREA NO.	SUBJECT	SUBJECT	SUBJECT	SUBJECT	SUBJECT	SUBJECT	SUBJECT	SUBJECT
<u>841M</u>	<u>CON</u>	<u>CVE</u>						
<u>FIN</u>	<u>5</u>	<u>T</u>	<u>10</u>	<u>ER</u>	<u>15</u>	<u>B</u>	<u>20</u>	<u>21</u>
<u>ING</u>	<u>25</u>	<u>P</u>	<u>30</u>	<u>BER</u>	<u>35</u>	<u>W</u>	<u>40</u>	<u>41</u>
	<u>45</u>	<u>OOD</u>	<u>50</u>	<u>GEN</u>				
		<u>L.</u>						

(Swimming pool) completely
 The 'Waldschwimmbad', Finsterbergen, built 1959

DATE OF PHOTO	TYPE	QUALITY	CLASS	NO. OF CARDS	SOURCE OF PHOTOGRAPH
	<u>4</u>	<u>2</u>	<u>4</u>	<u>2</u>	<u>Finsterbergen in Thüringen</u> <u>Wald, 1961</u>

CLASSIFIED Approved For Release 1999/09/28 : CIA-RDP78-05867A000401280043-8 [7.10] [July 1961]

Approved For Release 1999/09/28 : CIA-RDP78-05867A000401280043-8

PHOTO NO. 833682 *11527* LONGITUDE 1329E

COUNTRY GERMANY PROVINCE *Sachsen*

AREA NO	SUBJECT	SUBJECT	SUBJECT	SUBJECT	SUBJECT	SUBJECT	SUBJECT	SUBJECT
<i>7AM</i>	<i>DUD</i>	<i>AHL</i>	<i>C31</i>	<i>DUD</i>	<i>D36</i>	<i>VKZ</i>	<i>PL7</i>	
<i>MEISSEN</i>	<i>5</i>	<i>8</i>	<i>EN</i>	<i>10</i>	<i>EL</i>	<i>15</i>	<i>BE</i>	<i>R1</i>
<i>ER</i>	<i>25</i>	<i>V</i>	<i>ALLEY</i>	<i>30</i>	<i>SF</i>	<i>35</i>	<i>ELDS</i>	<i>40</i>
<i>TS</i>	<i>45</i>	<i>RD</i>	<i>B</i>	<i>50</i>	<i>LD</i>	<i>6</i>		

View of the Elbe valley near Meissen, Eber

DATE OF PHOTO	TYPE	QUALITY	CLASS	NO. OF CARDS	SOURCE OF PHOTOGRAPHY
	<i>4</i>	<i>2</i>	<i>4</i>	<i>7</i>	<i>Elbfahrt Dresden-Jorgau</i> <i>1956</i>

Approved For Release 1999/09/28 : CIA-RDP78-05867A000401280043-8

PHOTO NO. *833655* *R1527* Approved For Release 1999/09/28 : CIA-RDP78-05867A000401280043-8 *1500E* LONGITUDE

COUNTRY *GERMANY* PROVINCE *SACHSEN-ANHALT.*

AREA NO	SUBJECT	SUBJECT	SUBJECT	SUBJECT	SUBJECT	SUBJECT	SUBJECT	SUBJECT
<i>514M</i>	<i>Ch2</i>	<i>D36</i>						
<i>T O R G A U</i>	<i>5</i>		<i>H A R T E N F E L D</i>	<i>10</i>		<i>15</i>		<i>20</i>
<i>A B T L E</i>	<i>25</i>	<i>o n</i>	<i>E L B E</i>	<i>30</i>		<i>R I V E R</i>	<i>35</i>	<i>40</i>
	<i>45</i>			<i>50</i>				

The Hartefelds estate, Torgau

(7, 10, 29)

DATE OF PHOTO	TYPE	QUALITY	CLASS	NO. OF CARDS	SOURCE OF PHOTOGRAPH
	<i>4</i>	<i>2</i>	<i>4</i>	<i>2</i>	<i>Elbefahrt Dresden-Torgau</i> <i>1956</i>

CLASSIFICATION Approved For Release 1999/09/28 : CIA-RDP78-05867A000401280043-8 *[Signature]*

PHOTO NO. 833681 Approved For Release 1999/09/28 : CIA-RDP78-05867A000400280043-8
 LOT NO. 1999/09/28 : CIA-RDP78-05867A000400280043-8
 MAP REFERENCE *Book* LATITUDE 02 LONGITUDE 1253E

COUNTRY GERMANY PROVINCE *Sachsen*

AREA NO	SUBJECT	SUBJECT	SUBJECT	SUBJECT	SUBJECT	SUBJECT	SUBJECT	SUBJECT	SUBJECT
<i>724M</i>	<i>C04</i>	<i>Agd</i>							
<i>MILK</i>	<i>5</i>	<i>AU</i>	<i>10</i>	<i>P</i>	<i>15</i>	<i>TE</i>	<i>20</i>	<i>C</i>	<i>25</i>
<i>L</i>	<i>25</i>	<i>IN</i>	<i>30</i>	<i>S</i>	<i>35</i>	<i>T</i>	<i>40</i>	<i>I</i>	<i>45</i>
	<i>45</i>	<i>T</i>	<i>50</i>	<i>I</i>		<i>T</i>		<i>T</i>	
		<i>T</i>		<i>T</i>		<i>T</i>		<i>T</i>	

The Polytechnical Inst, Milkau (as of Autumn 59)

DATE OF PHOTO	TYPE	QUALITY	CLASS	NO. OF CARDS	SOURCE OF PHOTOGRAPH
<i>58</i>	<i>4</i>	<i>v</i>	<i>4</i>	<i>2</i>	<i>Del der. Bergen, 1961</i>

CLASSIFICATION Approved For Release 1999/09/28 : CIA-RDP78-05867A000400280043-8
 CAPTIONED BY *(479, 25)*

Approved For Release 1999/09/28 : CIA-RDP78-05867A000401280043-8

PHOTO NO. 833655 *R 1521* LATITUDE *50 42 N* LONGITUDE *12 32 E*

COUNTRY	GERMANY		PROVINCE	SACHSEN					
AREA NO	74/M	SUBJECT	SUBJECT	SUBJECT	SUBJECT	SUBJECT	SUBJECT	SUBJECT	SUBJECT
		COT	B40						
	G L A U	5	C H A U	10	" S C H -	15	O L	F U R	20
	E N E R G E T	25	30	" S "	35	O F	E N E R G	40	
	I E V E R S	45	50	S O R G U N G			VEB.		

*3rd "School for Energetics" Energy Utilization Branch
Karl-Marx-Platz in Chemnitz (47.9)*

DATE OF PHOTO	TYPE	QUALITY	CLASS	NO. OF CARDS	SOURCE OF PHOTOGRAPH
	4	2	4	2	<i>Fot der Dargen, 1961</i>

Approved For Release 1999/09/28 : CIA-RDP78-05867A000401280043-8

PHOTO NO. *83368h* APPROVED FOR RELEASE 1999/09/28 : CIA-RDP78-05867A000401280043-8
 LONGITUDE *1345 E*

COUNTRY *GERMANY* PROVINCE *SACHSEN*

AREA NO	SUBJECT	SUBJECT	SUBJECT	SUBJECT	SUBJECT	SUBJECT	SUBJECT	SUBJECT
<i>74M</i>	<i>CGP</i>	<i>DOD</i>	<i>C3A</i>	<i>RAH</i>	<i>D48</i>			
<i>L A U E N S T E I N</i>	<i>5</i>	<i>10</i>			<i>15</i>		<i>20</i>	
<i>D G S</i>	<i>25</i>	<i>30</i>		<i>F O R E S T</i>	<i>35</i>		<i>40</i>	
<i>E L D S</i>	<i>45</i>	<i>50</i>						

Pan view of Lauenstein, E per

(17, 18, 21)

DATE OF PHOTO	TYPE	QUALITY	CLASS	NO. OF CARDS	SOURCE OF PHOTOGRAPH
	<i>4</i>	<i>2</i>	<i>4</i>	<i>5</i>	<i>Lauenstein, Bärenstein</i> <i>1956</i>

APPROVED FOR RELEASE 1999/09/28 : CIA-RDP78-05867A000401280043-8

PHOTO NO. 833687 Approved For Release 1999/09/28 : CIA-RDP78-05867A000401280043-8

COUNTRY GERMANY PROVINCE SACHSEN

AREA NO	SUBJECT	SUBJECT	SUBJECT	SUBJECT	SUBJECT	SUBJECT	SUBJECT	SUBJECT	SUBJECT
724M	C6B	C34							
L A U E N S T E I N									
L A C E									

Mkt place, Lauenstein

DATE OF PHOTO	TYPE	QUALITY	CLASS	NO. OF CARDS	SOURCE OF PHOTOGRAPH
		4 2	4	2	Lauenstein, Bärenstein 1956

CLASSIFICATION Approved For Release 1999/09/28 : CIA-RDP78-05867A000401280043-8

PHOTO NO. **833688** APPROVED FOR RELEASE 1999/09/28 : CIA-RDP78-05867A000401280043-8

COUNTRY	GERMANY								PROVINCE	BRANDENBURG								
AREA NO	214M		SUBJECT	C6B		SUBJECT	C32		SUBJECT		SUBJECT		SUBJECT		SUBJECT		SUBJECT	
	5	10	15	20	25	30	35	40	45	50								
	STAL		IN		STAD		T		[A P A R T M E									
	N I S		N		U I		S T R E E T											

View of Stalinstadt, E part

(6.7)

DATE OF PHOTO	TYPE	QUALITY	CLASS	NO. OF CARDS	SOURCE OF PHOTOGRAPH
	4	2	4	2	Truerstening - Stalinstadt - Schlaubetal 1956

CLASSIFIED APPROVED FOR RELEASE 1999/09/28 : CIA-RDP78-05867A000401280043-8

PHOTO NO. *80068* Approved For Release 1999/09/28 : CIA-RDP78-05867A000401280043-8
 MAP REFERENCE *R 1527* LATITUDE *54° 28' N* LONGITUDE *12° 35' E*

COUNTRY *GERMANY* PROVINCE *MECKLENBURG - VORPOMMERN*

AREA NO	SUBJECT	SUBJECT	SUBJECT	SUBJECT	SUBJECT	SUBJECT	SUBJECT	SUBJECT
<i>314M</i>	<i>CON</i>	<i>C36</i>						
<i>P R E R</i>	<i>ow</i>		<i>D</i>	<i>10..</i>	<i>U N E N</i>	<i>15</i>	<i>H A U S</i>	<i>(H O</i>
<i>U S E</i>	<i>25</i>	<i>A T</i>	<i>30</i>	<i>T H E</i>	<i>35</i>	<i>D U N E S</i>		<i>40</i>
	<i>45</i>		<i>50</i>					

The Duenenhaus (House of the Dunes), Prerow

(7,10)

DATE OF PHOTO	TYPE	QUALITY	CLASS	NO. OF CARDS	SOURCE OF PHOTOGRAPH
	<i>4</i>	<i>2</i>	<i>4</i>	<i>2</i>	<i>zinger over Dress. zinger Fischland 1953</i>

CLASSIFICATION Approved For Release 1999/09/28 : CIA-RDP78-05867A000401280043-8

Approved For Release 1999/09/28 : CIA-RDP78-05867A000401280043-8

PHOTO NO. 833690

LOT NO. R1539

C

39

58°N

LONGITUDE 116 24E

COUNTRY CHINA

PROVINCE HOPEH

AREA NO 2314

SUBJECT C62

SUBJECT AEI

SUBJECT

SUBJECT

SUBJECT

SUBJECT

SUBJECT

SUBJECT

PEIPING

LOOKING FOR

MALBANIANG

EMBASSY

NO. 4 KUANG

HUA LU

NORTH OVER CITY

~~AREA ACROSS THE STREET OF THE~~
BUILDING ACROSS STREET FROM

25X1C

6, 7, 21

DATE OF PHOTO	TYPE	QUALITY	CLASS	NO. OF CARDS
6 2	4	2	B	2

Approved For Release 1999/09/28 : CIA-RDP78-05867A000401280043-8

FORM NO. 174 USE PREVIOUS EDITIONS 1 Jun 54

PHOTO ANALYSIS REPORT

GPO 916791

Approved For Release 1999/09/28 : CIA-RDP78-05867A000401280043-8

PHOTO NO. 853591 R1539 0 39 56N 116 24E

COUNTRY CHINA PROVINCE HOPEH

AREA NO 2314 SUBJECT CBD AEL SUBJECT SUBJECT SUBJECT SUBJECT SUBJECT SUBJECT

P E I P I N G L O O K I N G F R O M

M A L B A N I A N E M B A S S Y ,

N O 4 K U A N G H U A L U NORTH OVER CITY.

~~ACROSS THE STREET OF THE~~
BUILDING ACROSS STREET FROM

25X1C

DATE OF PHOTO	TYPE	QUALITY	CLASS	NO. OF CARDS
6 2 4	4	2	6	2

CLASSIFICATION SECRET/NOFORN/For Release 1989/08/28 - CIA-RDP78-05867A000401280043-8

PHOTO NO. 853092 REF. NO. P1539 GRID REFERENCE C 39 56N LONGITUDE 116 24E

COUNTRY CHINA PROVINCE HOPEH

AREA NO 231L SUBJECT ADI SUBJECT C62 SUBJECT SUBJECT SUBJECT SUBJECT SUBJECT

P E I P I N G L O O K I N G F R O

M A L B A N I A N E M B A S S Y


N O. 4 K U A N G H U A L I (NE OVER CITY

BUILDING ACROSS STREET FROM CHEMICAL PLANT.

(6715)

25X1C

DATE OF PHOTO	TYPE	QUALITY	CLASS	NO. OF CARDS
62	4	2	B	2



BACKGROUND USE ONLY

Approved For Release 1999/09/28 : CIA-RDP78-05867A000401280043-8

PHOTO NO. 833693 REF ID: A60000 LONGITUDE 116 24E

COUNTRY CHINA PROVINCE HOPEH

AREA NO 231L SUBJECT A4F SUBJECT C3A

P E I P I N G L O O K I N G F R O
 M A L B A N I A N E M B A S S Y
 N O 4 K U A N G H U A L U (EAST)

ACROSS THE STREET OF THE POWER STATION AND
BUILDING ACROSS STREET FROM WORKERS FLATS

25X1C

DATE OF PHOTO	TYPE	QUALITY	CLASS	NO. OF CARDS
6 2 4	2	B	2	

Approved For Release 1999/09/28 : CIA-RDP80-05867A000401280043-8

PHOTO NO.	833051	REF ID	R 1539	CLASS	C	GRID	37 36N	LONGITUDE	116 24E
COUNTRY	CHINA			PROVINCE HOPEH					
AREA NO	2314	SUBJECT	C15	SUBJECT	AMI	SUBJECT		SUBJECT	
	P	E	I	P	I	N	G		
	T	H	A	C	R	O	S		
	L	U							
	(NO 4 KUANG HUA LU)			AT ALBANIAN EMBASSY,					

DATE OF PHOTO	6 2	TYPE	4	QUALITY	2	CLASS	6	NO. OF CARDS	2	SOO	25X1C
---------------	-----	------	---	---------	---	-------	---	--------------	---	-----	-------

Approved For Release 1999/09/28 : CIA-RDP80-05867A000401280043-8

PHOTO NO. 83369) R 1539 C 37 37 N 116 24E

COUNTRY	CHINA		PROVINCE	HOPEH											
AREA NO	2314	SUBJECT	C15	SUBJECT	AMI	SUBJECT		SUBJECT		SUBJECT		SUBJECT		SUBJECT	
	P	E	I	P	N	G		L	O	O	K	I	N	G	S
	T	H	A	C	R	O	S		K	U	A	N	G	H	U
	L	U	T	R	E	F	T		A	T	A	L	B	A	N
PART 1 OF 3 PART PANORAMA SEE (11) —															
(NO 4 KUANG HUA (LU).															

DATE OF PHOTO	TYPE	QUALITY	CLAS.	NO. OF CARDS	SOU.
6 2	4	2	2	2	
CAPTIONED BY					

Approved For Release 1999/09/28 : CIA-RDP78-05867A000401280043-8

PHOTO NO. 853693	REF. NO. R1537	CLASS. C	NO. OF CARDS 37	LONGITUDE 36N 116 24E
COUNTRY CHINA	PROVINCE HOPEI			
AREA NO 2314	SUBJECT 15	SUBJECT AMI	SUBJECT	SUBJECT
0	5	10	15	20
T H A	R O S	K I A N G	H U A	
L U	E T R E T	A T	A L O A N I A N	E M P A L E Y
PART 2 OF 3 PART PANORAMA SEE CIA				
(NO 4 KUANG HUA ED)				

25X1C

DATE OF PHOTO	TYPE	QUALITY	CLASS	NO. OF CARDS	NO.
6 2	4	2	B	2	

CLASSIFICATION SECRET/NOFORN/NO DISSEM FORN UNLIMITED CAPTIONED BY

Approved For Release 1999/09/28 : CIA-RDP79-05867A000401280043-8

PHOTO NO. 833697 SUBJECT R 1539 C 39 36N 116 24E LONGITUDE

COUNTRY CHINA PROVINCE HOPEH

AREA NO 2314 SUBJECT C15 C16 C3A AM1 SUBJECT SUBJECT SUBJECT SUBJECT

PEIPING 10 LOOKING 15 20

THACRO 25 KUANG 35 40

LU 45 TREE 50 AT ALBANIAN EMBASSY AT

(DO 4 KWANG HUA LU) LEFT

DIP FLATS CENTER AND INSTITUTE FOR FOREIGN RELATIONS AT RIGHT. PART 3 OF 3 PART PANORAMA.

SECRET/NOFORN/NO DISSEM ABROAD/LIMITED

6, 7, 10581023

DATE OF PHOTO	TYPE	QUALITY	CLASS	NO. OF COPIES
6 2 4		2	B	4

CLASSIFICATION SECRET Approved For Release 1999/09/28 : CIA-RDP79-05867A000401280043-8

PHOTO NO. Approved for Release 1999/09/28 : CIA-RDP78-05867A000401280043-8

AREA NO. R1539

LONGITUDE 116 24E

COUNTRY CHINA PROVINCE HOPEH

AREA NO.	SUBJECT	SUBJECT	SUBJECT	SUBJECT	SUBJECT	SUBJECT	SUBJECT	SUBJECT
2312	C15	AMI						
	5		10		15		20	
	PEIPING			LOOKING			SOUTH	
	25		30		35		40	
	THACROB			KUANGL			HUA	
	45		50					
	LUSTREET			AT			UAR EMBASSY	
	IN CENTER.							

25X1C

DATE OF PHOTO	TYPE	QUALITY	CLASS	NO. OF CARDS
6 2 4	2	B	2	

CLASSIFICATION SECRET/NOFORN/NOFORN/NOFORN UNCLASSIFIED

Approved For Release 1999/09/28 : CIA-RDP78-05867A000401280043-8

PHOTO NO. 888899 LOT NO. R1539 C 39 36N 116 24E

COUNTRY CHINA PROVINCE HOPEH

AREA NO	SUBJECT	SUBJECT	SUBJECT	SUBJECT	SUBJECT	SUBJECT	SUBJECT	SUBJECT
2312	C15	C62						
	P E I P I N G			L O O K		N G		B W
	A C R O S S			K U A N G		H U A		L U
	S T R E E T			A T		N O R T H		V I E T N A M
	EMBASSY.							

25X1C

(6 8 10 7)

DATE OF PHOTO	TYPE	QUALITY	CLASS	NO. OF SLIDS
6 2	4	2	B	



FORM NO. 174 1 Jun 56 USE PREVIOUS EDITIONS BACKGROUND USE ONLY

PHOTO ANALYSIS REPORT

GPC 916791

Approved For Release 1999/09/28 : CIA-RDP78-05867A000401280043-8

LONGITUDE

PHOTO NO. 833700 LOT NO. 81539 C 39 20N 116 24E

COUNTRY CHINA PROVINCE HUBEI

AREA NO.	SUBJECT	SUBJECT	SUBJECT	SUBJECT	SUBJECT	SUBJECT	SUBJECT	SUBJECT
2316	C15	C62						
P	E	P	I	N	G	L	O	O
T	A	C	R	O	S	S	K	U
U	B	T	R	E	T	A	T	

25X6

25X1C

DATE OF PHOTO	TYPE	QUALITY	CLASS	NO. OF CARDS
6 2	4	2	B	2

CLASSIFICATION SECRET (Approved For Release 1999/09/28 : CIA-RDP78-05867A000401280043-8)

FORM NO. 174 1 JAN 54 PHOTO ANALYSIS REPORT

GPO 918791

Approved For Release 1999/09/28 : CIA-RDP78-05867A000401280043-8

PHOTO NO. 855701 R1539 C 39 50N 116 24E

COUNTRY CHINA PROVINCE HOPEH

AREA NO 231L SUBJECT C15 C62

P E I P I N G ⁵ L O O K I N G ¹⁵ N W ²⁰

A T I N D I A N ²⁵ C O M M E R C I A L ³⁵

A T T A C H E ⁴⁵ B U I L D I N G ⁵⁰

DATE OF PHOTO	TYPE	QUALITY	CLASS	NO. OF CARDS
6 2 4	2	B	2	(6, 7, 8, 10)

Approved For Release 1999/09/28 : CIA-RDP78-05867A000101280043-8

PHOTO NO. 833702 1539 C 37 50N 116 24E

COUNTRY CHINA PROVINCE HOPEH

AREA NO 231L SUBJECT C62 C3A 967 C9A

5 10 15 20
P E I P I N G L O O K I N G N O R

25 30 35 40
T H O V E R C I T Y F R O M A C

45 50
R O S S T H E S T R E E T O F T H E

ALBANIAN EMBASSY, NO 4 KUANG HUA LU,
BARRACKS FOR PUBLIC SECURITY GUARDS COVERING
EASTERN SUBURB DIP QUARTERS.

(3, 6, 7, 8, 10)

25X1C

DATE OF PHOTO	TYPE	QUALITY	CLASS	NO. OF CARDS
6 2 4	2	2	B	4

CLASSIFIED BY 3300AD/LIMITED CAPTIONED BY 3300AD/LIMITED

Approved For Release 1999/09/28 : CIA-RDP78-05867A000101280043-8

Approved For Release 1999/09/28 : CIA-RDP78-05867A000401280043-8

PHOTO NO. 833703 REF. NO. 39 LONGITUDE 56N 116 24E

COUNTRY Albania PROVINCE HOPEH

AREA NO 2714 SUBJECT C62 SUBJECT P15

10 L O O K I N G N O R

25 T H F R O M A C R O S S T H E

45 T R E E T O F T H E A L B A N I A N E M B A S S Y

NO 4 KUANG HUA LU. INDIAN MILITARY

ATTACHE BLDG AT RIGHT.

(678,10)

25X1C

DATE OF PHOTO	TYPE	QUALITY	CLASS	NO. OF CAPS	50
62	4	2	B	2	

Approved For Release 1999/09/28 : CIA-RDP78-05867A000401280043-8

PHOTO NO. 898701 | SUBJECT R1539 | C | 39 56N | 116 24E

COUNTRY CHINA | PROVINCE HOPEH

AREA NO 231L | SUBJECT C15 | SUBJECT AMI

P E I P I N G | L O O K , N G | W E

T F E R O M | K U A N G - H U A | L U


H T R E E T | A T | A E R I A L S O N | P O L I S H

EMBASSY. | SOUTH

ACROSS

25X1C

DATE OF PHOTO	TYPE	QUALITY	CLASS	NO. OF CARDS
6 2	4	2	B	2



CLASSIFIED BY DISSEM APPROAD/LIMITED | CAPTIONED BY ALERM

Approved For Release 1999/09/28 : CIA-RDP78-05867A000401280043-8

Approved For Release 1999/09/28 : CIA-RDP78-05867A000401280043-8

LONGITUDE
116 24E

PHOTO NO. 553705
R 1539
C
39 36N

COUNTRY CHINA PROVINCE HOPEH

AREA NO	SUBJECT	SUBJECT	SUBJECT	SUBJECT	SUBJECT	SUBJECT	SUBJECT	SUBJECT
231L	C15	AMI						
	5		10		15		20	
	25		30		35		40	
	45		50					

PEIPING
TIFROM
STREET
KUANGLU
AT
LOOKING
- HUA
AERIALS ON
POLISH
EMBASSY
ACROSS
SOUTH

25X1C

(6, 7, 8, 10, 23)

DATE OF PHOTO	TYPE	QUALITY	CLASS	NO. OF CARDS
6 2	4	2	B	2

Approved For Release 1999/09/28 : CIA-RDP78-05867A000401280043-8

Approved For Release 1999/09/28 : CIA-RDP78-05867A000401280043-8

PHOTO NO. 833708 R1539 C 39 36N 116 24E

COUNTRY CHINA PROVINCE HOPEH

AREA NO. 2314 SUBJECT AMI C15

5 P E I P I N G 10 L O O K I N G 15 S W 20

25 A C R O S S 30 K U A N G - H U A 35 L U 40

45 S T R E E T AT 50 A E R I A L O N N O R T H

V I E T N A M E M B A S S Y.

25X1C

DATE OF PHOTO	TYPE	QUALITY	CLASS	NO. OF CARDS
6 2 4	4	2	C	2



Approved For Release 1999/09/28 : CIA-RDP78-05867A000401280043-8