

LONGITUDE
25X1A 003-833 125

CIA-RDP78-05867A000401310003-8

PHOTO NO. 844500

LOT NO. P-3811

MAP REFERENCE C

COUNTRY UGANDA

AREA NO 170

SUBJECT	SUBJECT	SUBJECT	SUBJECT	SUBJECT	SUBJECT	SUBJECT	SUBJECT
AK6	AK8	JINJA	JINJA	AIRPORT			
5		10		15			20
25		30		35			40
45		50					

7-31

DATE OF PHOTO	TYPE	QUALITY	CLASS	NO. OF CARDS
Oct 61	4	2	3	2

Approved For Release 2000/04/27 : CIA-RDP78-05867A000401310003-8

CLASSIFICATION

GPO 918791

PHOTO ANALYSIS REPORT

FORM NO. 174 USE PREVIOUS EDITIONS

PHOTO NO.	844501	LOT NO.	P-351	MAP REFERENCE	C	LONGITUDE	00 25 N 33 12 E
COUNTRY	UGANDA						
AREA NO.	170	SUBJECT	AK6	AK8			
	JINJA		JINJA			AIRPORT	

25X1A

7-31	DATE OF PHOTO	TYPE	QUALITY	CLASS	NO. OF CARDS	SO
007	61	4	2	3	2	
CLASSIFICATION						CAPTIONED BY
Approved For Release 2000/04/27 : CIA-RDP78-05867A000401310003-8						JCR

PHOTO NO. 844502 LOT NO. P-361 MAP REFERENCE C LONGITUDE 33 12 E

COUNTRY	UGANDA							PROVINCE					
AREA NO	170	SUBJECT	AK6	SUBJECT	AK8	SUBJECT		SUBJECT		SUBJECT		SUBJECT	
	J		I		N		J		A				

DATE OF PHOTO	TYPE	QUALITY	CLASS	NO. OF CARDS	SO
7-31	4	i	3	2	[REDACTED]
Oct 61					

PHOTO NO.	844503	LOT NO.	P-3811	MAP REFERENCE	2	LONGITUDE	00 25 N 53 12 E
COUNTRY	UGANDA						
AREA NO.	170	SUBJECT	AHC	SUBJECT	AH2	SUBJECT	D36
	J	5		10		15	P O W E R
	I				20		P
	N					35	
	J						
	A						
	2						
	T.						

(NR)

25X1A

DATE OF PHOTO	1-17-29	TYPE	B	QUALITY	2	CLASS	3	NO. OF CARDS	3
	Oct		61						

PHOTO ANALYSIS REPORT

PHOTO NO.	844504	LOT NO.	P. 3811	MAX REFERENCE	E	GRID REFERENCE	0025N	LONGITUDE	33 12 E
COUNTRY	UGANDA		PROVINCE						
AREA NO.	190	SUBJECT	AHC	SUBJECT	A42	SUBJECT	D36	SUBJECT	
	J		N		J		A		
	2		T				D		A
									M
									E
									P
									O
									W
									E
									R
									E
									P

(NR)

25X1A

DATE OF PHOTO	TYPE	QUALITY	CLASS	NO. OF CARDS
1-17-29	61	8	3	3



CAPTIONED BY JSC

Release 2000/04/27 : CIA-RDP78-05867A000401310003-8

PHOTO NO. 844505		LOT NO. P 3811		MAP REFERENCE L		LONGITUDE 0020 N 33 12 E	
COUNTRY UGANDA			PROVINCE				
AREA NO. 170	SUBJECT A4C	SUBJECT A42	SUBJECT D36	SUBJECT	SUBJECT	SUBJECT	SUBJECT
J 1	N 5	T 7	D 10	A 2	P	15	POWER
L	T					35	
							40

(NR)

25X1A

DATE OF PHOTO 1-17-29	TYPE	QUALITY	CLASS	NO. OF CARDS
007	6	8	3	3
CAPTIONED BY JEC				



PHOTO NO.	844507	LOT NO.	P-3811	MAP REFERENCE	E	COORDINATES	00 25N	LONGITUDE	33/25E
COUNTRY	UGANDA		PROVINCE						
AREA NO	170	SUBJECT	A4C	SUBJECT	A42	SUBJECT	D36	SUBJECT	
	J I N J A		(N R)		10	D A M		15	P O W E
	R P L A N T				25			30	
					35			40	
					45				

25X1A

17-29	DATE OF PHOTO	TYPE	QUALITY	CLASS	NO. OF CARDS
OCT 61	8	2	3		
CLASSIFICATION	CONF		CAPTIONED BY JBR		



PHOTO NO.	844508	LOT NO.	P-3811	EXP. REFERENCE	C	GRID REFERENCE	00 25 N	GRID REFERENCE	33 12 E								
COUNTRY	UGANDA		PROVINCE														
AREA NO	170	SUBJECT	A40	A42	D36												
	J	I	N	J	A	(N.R.)	10	D	A	M	15	E	P	O	W	E	20
	R	P	L	A	N	T	25				35						40
							45										

25X1A

DATE OF PHOTO	TYPE	QUALITY	CLASS	NO. OF CARDS	
OCT 6 1	8	2	3		
CLASSIFICATION	CONF		CAPTIONED BY	JCR	

PHOTO NO. 844509 LOT NO. P-3511 MAP REFERENCE C LATITUDE 00 25 N LONGITUDE 33 10 E

COUNTRY UGANDA PROVINCE

AREA NO	SUBJECT	SUBJECT	SUBJECT	SUBJECT	SUBJECT	SUBJECT	SUBJECT	SUBJECT
170	A40	A42	D36					
JINJA	(N.E)		10	DAM	15		POW	20
R	PLANT		30			35		40
			45					

25X1A

DATE OF PHOTO	TYPE	QUALITY	CLASS	NO. OF CARDS	CAPTIONED BY
13-79					
Oct 6	8	2	3	3	JER

PHOTO NO. 844510 LOT NO. 3311 MAP REFERENCE 6 COORDINATES 00 25 N 33 10 W

COUNTRY USA PROVINCE

AREA NO	SUBJECT	SUBJECT	SUBJECT	SUBJECT	SUBJECT	SUBJECT	SUBJECT	SUBJECT
170	AWC	ALV	D56					
✓	1	5	(N2)	10	D	M	15	20
R	P	L	A	30			35	40
			N	50				
			T					

25X1A

DATE OF PHOTO	TYPE	QUALITY	CLASS	NO. OF CARDS
17-14				
Oct 6	8	2	3	

CLASSIFICATION [REDACTED] CAPTIONED BY [REDACTED]

PHOTO NO.	844511	LOT NO.	P-3811	MAP REFERENCE	C	LONGITUDE	0021N 3312E
COUNTRY	UGANDA		PROVINCE				
AREA NO.	170	SUBJECT	A4C	SUBJECT		SUBJECT	
		5	JINJA	10	POWER	15	PLANT
		25	REAR	30	DAM	35	
		45		50			20
							40

25X1A

1-17	DATE OF PHOTO	TYPE	QUALITY	CLASS	NO. OF CARDS
007	61	8	2	3	1
CLASSIFICATION	CONF		CAPTIONED BY JSA		




PHOTO NO.	844512		LOT NO.	P-3811		MAP REFERENCE	C		COORDINATES	00 22 20 N 33 12 E				
COUNTRY	UGANDA							PROVINCE						
AREA NO.	170	SUBJECT	A4C	C62	SUBJECT		SUBJECT		SUBJECT		SUBJECT		SUBJECT	
	JINJA				PO	TOWER		PLANT						
	REA.													

1-6-17		DATE OF PHOTO		TYPE	QUALITY	CLASS	NO. OF CARDS
Oct	6	B	2	3	2		
CLASSIFICATION				CAPTIONED BY			
CONF				JSC			

25X1A

FORM NO. 174 1 Jun 56 USE PREVIOUS EDITIONS

PHOTO ANALYSIS REPORT

REF ID: A66-200070472 : CIA-RDP78-05867A0004013100038

PHOTO NO.	844513	LOT NO.	P-3811	MAP REFERENCE	C	DARTICLE	0019N	LONGITUDE	32 35
COUNTRY	UGANDA								
AREA NO.	170	SUBJECT	CBR	SUBJECT	AKU	SUBJECT		SUBJECT	
	KAMPALA				ROAD		15	ENTER	20
	MG	25	CITY		30	FROM		35	ENTER
		45			50				40

25X1A

DATE OF PHOTO	6-28	TYPE	4	QUALITY	2	CLASS	3	NO. OF CARDS	2
CLASSIFICATION	[Redacted]								

Approved For Release 2000/04/27 : CIA-RDP78-05867A000401310003-8

PHOTO NO. 844514 LOT NO. P-3811 MAP REFERENCE C AIRCRAFT 0019N LONGITUDE 32 35E

COUNTRY UGANDA PROVINCE

AREA NO	SUBJECT	SUBJECT	SUBJECT	SUBJECT	SUBJECT	SUBJECT	SUBJECT
170	C62	AKU					
KAMPALA			10 ROAD		15 ENTER		20
MG	25 CITY		30 FROM		35 ENTER		40 BC.
	45		50				

25X1A

DATE OF PHOTO	TYPE	QUALITY	CLASS	NO. OF CARDS
6-28				
OCT 61	4	2	3	2

CLASSIFICATION CONF CAPTIONED BY JEC

PHOTO NO. 844515		LOT NO. P-3811		MULTI REFERENCE C		LONGITUDE 0019N		LATITUDE 3.2 35E	
COUNTRY Uganda				PROVINCE					
AREA NO. 170		SUBJECT C62	SUBJECT AKU	SUBJECT	SUBJECT	SUBJECT	SUBJECT	SUBJECT	SUBJECT
KAMPALA		ROAD		ENTRE		21			
NG		CITY		FROM		ENTRE		BSC.	

25X1A

DATE OF PHOTO 6-28		TYPE	QUALITY	CLASS	NO. OF CARDS	[REDACTED]				
007 61		4	2	3	2					
CLASSIFICATION TOP SECRET			CAPTIONED BY JCS							

PHOTO NO.	844516	LOT NO.	P-3811	MAP REFERENCE	C	COORDINATE	00 19 N	LONGITUDE	32 35 E
COUNTRY	UGANDA								
AREA NO	170	SUBJECT	C1G	SUBJECT	06B	SUBJECT	C2G	SUBJECT	
	KAMPALA				TREE			ACE	N
		25		30		35			40
		45		50					

25X1A

7-8

DATE OF PHOTO	TYPE	QUALITY	CLASS	NO. OF CARDS	
Oct 6 1	4	2	3	3	
CLASSIFICATION	CONF		CAPTIONED BY JFR		

PHOTO NO. 844517 LOT NO. P-3811 MAP REFERENCE C LATITUDE AC 19N LONGITUDE 32 35E

COUNTRY UGANDA PROVINCE

AREA NO	SUBJECT	SUBJECT	SUBJECT	SUBJECT	SUBJECT	SUBJECT	SUBJECT	SUBJECT
170	C6B	C2G						
KAMPALA			STREET				SCEN	
	25		30			35		40
	45		50					

25X1A

DATE OF PHOTO	TYPE	QUALITY	CLASS	NO. OF CARDS
9-10				
Oct 6 1	4	2	3	2

CLASSIFICATION CONF CAPTIONED BY JTR

PHOTO NO.	844518	LOT NO.	P-3811	MAY REFERENCE	C	DATE	00 19.4	LONGITUDE	32 35E
COUNTRY	UGANDA		PROVINCE						
AREA NO.	170	SUBJECT	068 026	SUBJECT		SUBJECT		SUBJECT	
KAMPALA		E		STREET			SCEN		
		25		30		35		40	
		45		50					

25X1A

DATE OF PHOTO	9-10	TYPE		QUALITY		CLASS	3	MO. OF CARDS	2
Oct 41		CONF		CAPTIONED BY					

PHOTO NO. 844019 LOT NO. 7-38-11 MAP REFERENCE C LONGITUDE 32 34

COUNTRY VIETNAM PROVINCE

AREA NO	SUBJECT	SUBJECT	SUBJECT	SUBJECT	SUBJECT	SUBJECT	SUBJECT	SUBJECT	SUBJECT
<u>179</u>	<u>C68</u>	<u>C29</u>							
<u>KAMPA LA</u>			<u>STREET</u>						
<u>E</u>									

25X1A

DATE OF PHOTO	TYPE	QUALITY	CLASS	NO. OF CARDS	CAPTIONED BY
<u>7-10</u>				<u>2</u>	
<u>Oct 66</u>					

PHOTO NO. 844520 LOT NO. P-3811 MAP REFERENCE C LATITUDE 00 19 N LONGITUDE 32 35 E

COUNTRY	UGANDA							
AREA NO	170	SUBJECT	C6B	C26	C70			
	KAMPALA				STREET			ACE

25X1A

7-10	DATE OF PHOTO	TYPE	QUALITY	CLASS	NO. OF CARDS
Oct	61	4	2	3	3
CLASSIFICATION	CONF			CAPTIONED BY JBC	



PHOTO NO. 844521 LOT NO. P-3811 MAP REFERENCE C LATITUDE 00 17 N LONGITUDE 32 35 E

COUNTRY UGANDA PROVINCE

AREA NO	SUBJECT	SUBJECT	SUBJECT	SUBJECT	SUBJECT	SUBJECT	SUBJECT	SUBJECT
170	C6B	C26	C26					
KAMPALA			TREE					
E								

25X1A

DATE OF PHOTO	TYPE	QUALITY	CLASS	NO. OF CARDS
7-10				
Oct 61	4	2	3	3

CLASSIFICATION CONF CAPTIONED BY JBC

PHOTO NO. 844522 LOT NO. P-3611 MAP REFERENCE C LATITUDE 00 19 N LONGITUDE 32 35 E

COUNTRY UGANDA PROVINCE

AREA NO	SUBJECT	SUBJECT	SUBJECT	SUBJECT	SUBJECT	SUBJECT	SUBJECT	SUBJECT	SUBJECT
170	C6B	C2G	C70						
KAMPALA			STREET						
E									

25X1A

DATE OF PHOTO	TYPE	QUALITY	CLASS	NO. OF CARDS
7-10				
Oct 61	4	2	3	3



Case 2000/04/27 : CIA-RDP78-05867A000401310003-8

PHOTO NO. 844523		LOT NO. P-3811		MAP REFERENCE		LATITUDE 00 18 N		LONGITUDE 32 07 E	
COUNTRY UGANDA			PROVINCE						
AREA NO 170		SUBJECT C6E	SUBJECT C26	SUBJECT C26	SUBJECT	SUBJECT	SUBJECT	SUBJECT	SUBJECT
KAMPALA		5	10	15	20	25	30	35	40
E		25	30	35	40	45	50		
+		45	50						
25X1A									
7.10		DATE OF PHOTO	TYPE	QUALITY	CLASS	NO. OF CARDS	[REDACTED]		
Oct 61		4	2	3	3				
CLASSIFICATION CONF		CAPTIONED BY	[REDACTED]						

REF ID: A66070471 : CIA-RDP78-05867A000401310003-8

PHOTO NO. 844524 LOT NO. P-3811 MAP REFERENCE C LATITUDE 0019N LONGITUDE 32 35E

COUNTRY	AREA NO	SUBJECT	SUBJECT	SUBJECT	SUBJECT	SUBJECT	SUBJECT	SUBJECT	SUBJECT
UGANDA	170	CIG	C62						
	KAMPALA			POLICE				TRAI	
	NINING								

25X1A

DATE OF PHOTO	TYPE	QUALITY	CLASS	NO. OF CARDS
Oct 61	4	2	3	2



CLASSIFICATION Approved For Release 2000/04/27 : CIA-RDP78-05867A000401310003-8

PHOTO NO. 844525 LOT NO. P-3811 MAP REFERENCE C LATITUDE 00 19 N LONGITUDE 32 38 E

COUNTRY	UGANDA								
AREA NO	170	SUBJECT	C 26	SUBJECT	C 6 B	SUBJECT		SUBJECT	
		5	K A M P A L A		10	L I M E		15	E L L E R
		25	I N M A R K E T		30			35	
		45			50				40

25X1A

DATE OF PHOTO	TYPE	QUALITY	CLASS	NO. OF CARDS
10-24 OCT	61	4	2	3 2



2000/04/27 : CIA-RDP78-05867A000401310003-8

PHOTO NO. 844526 LOT NO. P 3811 MAP REFERENCE C LATITUDE 00 19 N LONGITUDE 32 50 E


COUNTRY UGANDA PROVINCE

AREA NO	SUBJECT	SUBJECT	SUBJECT	SUBJECT	SUBJECT	SUBJECT	SUBJECT	SUBJECT
190	C6B							
	KAMPALA			10	NAT		15	HERB
	VE ND ORE			30			35	MARKET
				45				
				50				

25X1A

10

DATE OF PHOTO	TYPE	QUALITY	CLASS	NO. OF CARDS
Oct 61	4	2	3	1



CLASSIFICATION Approved For Release: 2000/04/27 : CIA-RDP78-05867A000401310003-8

1 Jun 56

Approved For Release 2000/04/27 : CIA-RDP78-05867A000401310003-8

PHOTO NO. 844527	LOT NO. P-3811	MAP REFERENCE G	LATITUDE 00 17 N	LONGITUDE 32 20 E
---------------------	-------------------	--------------------	---------------------	----------------------

COUNTRY UGANDA	PROVINCE
-------------------	----------

AREA NO.	SUBJECT	SUBJECT	SUBJECT	SUBJECT	SUBJECT	SUBJECT	SUBJECT
170	AKC	AKB					
KAMPALA			10	BUK	15	TERMINA	20
L			25		30		35
			45		50		40

25X1A

DATE OF PHOTO	TYPE	QUALITY	CLASS	NO. OF CARDS
7-28	61	4	5	2



Approved For Release 2000/04/27 : CIA-RDP78-05867A000401310003-8

PHOTO NO. 844528 LOT NO. P-3811 MAP REFERENCE C LATITUDE 0019N LONGITUDE 323E

COUNTRY	UGANDA							PROVINCE	
AREA NO	170	SUBJECT	C6B	SUBJECT	251	SUBJECT		SUBJECT	
	K	A	M	P	A	L	A		

25X1A

DATE OF PHOTO	TYPE	QUALITY	CLASS	NO. OF CARDS
3-7-10	6	1	4	2
Q01				



CLASSIFICATION Approved For Release 2000/04/27 : CIA-RDP78-05867A000401310003-8

PHOTO ANALYSIS REPORT

PHOTO NO. 844529 LOT NO. P-3811 MAP REFERENCE C LATITUDE 0019N LONGITUDE 32 35E

COUNTRY	AREA NO	SUBJECT	SUBJECT	SUBJECT	SUBJECT	SUBJECT	SUBJECT	SUBJECT	SUBJECT
UGANDA	170	C9A							
	KAMPALA			POLICE				CEMENT	

25X1A

DATE OF PHOTO	TYPE	QUALITY	CLASS	NO. OF CARDS
7-9	61	4	2	3
001				1



CLASSIFICATION Approved For Release 2000/04/27 : CIA-RDP78-05867A000401310003-8

PHOTO ANALYSIS REPORT

2000/04/27 : CIA-RDP78-05867A000401310003-8

PHOTO NO. 844500 LOT NO. P. 3811 MAP REFERENCE C LATITUDE 00 19 N LONGITUDE 32 35 E

COUNTRY UGANDA PROVINCE

AREA NO	SUBJECT	SUBJECT	SUBJECT	SUBJECT	SUBJECT	SUBJECT	SUBJECT	SUBJECT
170	C6B	C26						
KAMPALA				10	B U \$	\$	15	70 P
				30			35	
				45				

25X1A

DATE OF PHOTO	TYPE	QUALITY	CLASS	NO. OF CARDS
7-28				
Oct	61	42	3	2



CLASSIFICATION Approved For Release 2000/04/27 : CIA-RDP78-05867A000401310003-8

PHOTO ANALYSIS REPORT

GPJ 918791

20007047Z : CIA-RDP78-05867A000401310003-8

PHOTO NO. 844531 LOT NO. P3811 MAP REFERENCE C LATITUDE 0204N LONGITUDE 4522E

COUNTRY	SOMALIA										
AREA NO	60	SUBJECT	C16	SUBJECT	C6B	SUBJECT		SUBJECT		SUBJECT	
	M	O	G	A	D	I	F	C	I	O	
	i	v	e								
	A	R	E								

25X1A

7-8	DATE OF PHOTO	TYPE	QUALITY	CLASS	NO. OF CARDS
Oct	61	4	2	3	2



Approved For Release 2000/04/27 : CIA-RDP78-05867A000401310003-8

PHOTO ANALYSIS REPORT

PHOTO NO. 844532 LOT NO. R3811 MAP REFERENCE C LONGITUDE 0204N 4522E

COUNTRY	SOMALIA								
AREA NO	60	SUBJECT	C6BAKD	SUBJECT		SUBJECT		SUBJECT	
		5	M O G A D I S H C I O	10		C I T Y	15	\$ Q U	20
		25	A R E.	30	G A S O L I N G	35	\$ T A.	40	I N
		45	E G.	50					

25X1A

DATE OF PHOTO	7-16-78	TYPE	4	QUALITY	2	CLASS	3	NO. OF CARDS	2
---------------	---------	------	---	---------	---	-------	---	--------------	---

CLASSIFICATION Approved For Release 2000/04/27 : CIA-RDP78-05867A000401310003-8

PHOTO ANALYSIS REPORT

PHOTO NO. 844533 LOT NO. R3811 MAP REFERENCE C LONGITUDE 0204N 4522E

COUNTRY SOMALIA PROVINCE

AREA NO	SUBJECT	SUBJECT	SUBJECT	SUBJECT	SUBJECT	SUBJECT	SUBJECT	SUBJECT
60	CGB	C26						
M O G A D I S H								
C E N E								

25X1A

DATE OF PHOTO	TYPE	QUALITY	CLASS	NO. OF CARDS
Oct 61	4	3	3	2



PHOTO ANALYSIS REPORT

2000/04/27 : CIA-RDP78-05867A000401310003-8

PHOTO NO.	844534	LOT NO.	P3811	MAP REFERENCE	C	COORDINATES	02 04N 15 22E
COUNTRY	SOMALIA						
AREA NO	60	SUBJECT	C6B	SUBJECT	C9A	SUBJECT	TRAFFIC
	M O G A D I S H I C I O						15
	P O L I C E M A N						35
	C T I O N						40
							20
							10
							50

25X1A

7-9	DATE OF PHOTO	TYPE	QUALITY	CLASS	NO. OF CARDS
	Oct 61	4	2	3	2
	CAPTIONED BY				



Approved For Release 2000/04/27 : CIA-RDP78-05867A000401310003-8

PHOTO ANALYSIS REPORT

PHOTO NO. 844535
 LOT NO. P-3811
 MAP REFERENCE C
 LONGITUDE 01 17 36 48 E

COUNTRY	AREA NO	SUBJECT	SUBJECT	SUBJECT	SUBJECT	SUBJECT	SUBJECT	SUBJECT
KENYA	270	C36	C6B					
		5	10	15	20	25	30	35
		N A I R O B I	L I V I N G	H O T E L				

25X1A

DATE OF PHOTO	TYPE	QUALITY	CLASS	NO. OF CARDS	SO
7-10					
Oct 61	4	2	3	2	
CAPTIONED BY					
JSL					



1 Jan 56 174

CIA-RDP78-05867A000401310003-8

PHOTO NO.	844536	LOT NO.	P-3811	MAP REFERENCE	C	LONGITUDE	01 174 36 48E
COUNTRY	KENYA						
AREA NO.	270	SUBJECT	AJA	SUBJECT		SUBJECT	
	N A I R O B I						
	a n						
	S T A.						

25X1A



DATE OF PHOTO	TYPE	QUALITY	CLASS	NO. OF CARDS
Oct 61	4	2	3	1

CAPTIONED BY Joe

Approved For Release 2000/04/27 : CIA-RDP78-05867A000401310003-8

PHOTO ANALYSIS REPORT

GPO 918791

CIA-RDP78-05867A000401310003-8

PHOTO NO. 844537 LOT NO. P-3811 MAP REFERENCE C LATITUDE 0 11 7 ~~E~~ LONGITUDE 36 48 ~~E~~

COUNTRY	PROVINCE	SUBJECT	SUBJECT	SUBJECT	SUBJECT	SUBJECT	SUBJECT	SUBJECT
KENYA		016	062					
AREA NO 270								
N A I R O B I								
O F								
L D G								

10 L K G. \$ 15 F R. R 20

25 F N A I R O B I \$ 35 T A. 40 B

50 \$ SUPREME COURT.

25X1A

DATE OF PHOTO	TYPE	QUALITY	CLASS	NO. OF CARDS
7-8 Oct 6 1 4		2	3	2



CLASSIFICATION Approved For Release 2000/04/27 : CIA-RDP78-05867A000401310003-8

PHOTO ANALYSIS REPORT

2000/04/27 : CIA-RDP78-05867A000401310003-8

PHOTO NO. 844538	LOT NO. P-3811	MAP REFERENCE C	LATITUDE 0 11 7 7	LONGITUDE 36 48 E
COUNTRY KENYA	PROVINCE			
AREA NO 270	SUBJECT C16	SUBJECT C12	SUBJECT	SUBJECT
N A I R O B I		L K G.		F R.
O F O F	N A I R O B I			T A.
L D G	I N	F G.		UPREME COURT.

25X1A

7-8	DATE OF PHOTO	TYPE	QUALITY	CLASS	NO. OF CARDS
Oct 6 1 4 2 3 2					



Approved For Release 2000/04/27 : CIA-RDP78-05867A000401310003-8

CONF

PHOTO ANALYSIS REPORT

Case 2000/04/27 : CIA-RDP78-05867A000401310003-8

PHOTO NO. 844539 LOT NO. P-3811 MAP REFERENCE C LATITUDE 0 11 77 LONGITUDE 36 48 E

COUNTRY KENYA PROVINCE

AREA NO	SUBJECT	SUBJECT	SUBJECT	SUBJECT	SUBJECT	SUBJECT	SUBJECT	SUBJECT
270	016	012	B3f	C1G				
N A I R O B I			L K G.					
O F O		N A I R O B I						
L D G		I N F G.						

\$ SUPREME COURT.
BLDG WITH ANTENNAE IN BG. POLICE HEADQUARTERS.

25X1A

7-8-23

DATE OF PHOTO	TYPE	QUALITY	CLASS	NO. OF CARDS
Oct 6 1	41	2	3	4

CLASSIFICATION Approved For Release 2000/04/27 : CIA-RDP78-05867A000401310003-8

PHOTO ANALYSIS REPORT

10070471 : CIA-RDP78-05867A000401310003-8

PHOTO NO. 844540 LOT NO. 23511 MAP REFERENCE C LATITUDE 01174 LONGITUDE 76 48E

COUNTRY KENYA PROVINCE

AREA NO	SUBJECT	SUBJECT	SUBJECT	SUBJECT	SUBJECT	SUBJECT	SUBJECT	SUBJECT
270	C16	C26	C62					
	5	10	15	20				
AIR	ROSEI	L.K.G.						
OF	25	30	35	40				
IN	ROSEI	TA.						
STRY	45	50						

~~WORKS WORKS~~

25X1A

DATE OF PHOTO	TYPE	QUALITY	CLASS	NO. OF CARDS
7-8				
Oct 6 1	21	2	3	3



CLASSIFICATION Approved For Release 2000/04/27 : CIA-RDP78-05867A000401310003-8

GPO 918791

PHOTO ANALYSIS REPORT

2000/04/27 : CIA-RDP78-05867A000401310003-8 LONGITUDE
 MAP REFERENCE 01174 36 48E

PHOTO NO. 844541	LOT NO. P.3811	MAP REFERENCE C	LONGITUDE 01174 36 48E				
COUNTRY KENYA	PROVINCE						
AREA NO. 270	SUBJECT C16	SUBJECT AM7	SUBJECT C62	SUBJECT B34	SUBJECT	SUBJECT	
N A I R O B I			10 L K G		15 W	F R	
O F	25 O F	N A I R O B I	30	R O B I	35 S	T A.	
L D G	45 I N	B G.	50				

WITH 2 ANTENNAS
 ON ROOF POST OFFICE.

25X1A

7-8-23	DATE OF PHOTO	TYPE	QUALITY	CLASS	NO. OF CARDS
OCT 61		4	2	3	4
CLASSIFICATION					CAPTIONED BY JCL



Approved For Release 2000/04/27 : CIA-RDP78-05867A000401310003-8

PHOTO ANALYSIS REPORT

GPO 918791

1950/04/27 : CIA-RDP78-05867A000401310003-8

PHOTO NO. 844542 LOT NO. P-3811 MAP REFERENCE C LATITUDE 0117 S LONGITUDE 3648E

COUNTRY	KENYA										
AREA NO.	270	SUBJECT	C28	SUBJECT	C62	SUBJECT	LK G.	SUBJECT	FR	SUBJECT	RO

25X1A

7-10	DATE OF PHOTO	TYPE	QUALITY	CLASS	NO. OF CARDS
Oct 61	4	2	3	2	
CLASSIFICATION Approved For Release 2000/04/27 : CIA-RDP78-05867A000401310003-8					



PHOTO ANALYSIS REPORT

CIA-RDP78-05867A000401310003-8

PHOTO NO. 844543 LOT NO. 73211 MAP REFERENCE C

COUNTRY KENYA PROVINCE

AREA NO	SUBJECT	SUBJECT	SUBJECT	SUBJECT	SUBJECT	SUBJECT	SUBJECT	SUBJECT
270	C2G	A61						
NAIR	5	0	10	UD.	15	BLD	20	UC
WEXY	25	TO	30	NAIROBI	35		STN	40
ION	45		50					

25X1A

7-25

DATE OF PHOTO	TYPE	QUALITY	CLASS	NO. OF CARDS
OCT 6	1	2	3	2

CAPTIONED BY [Signature]

Approved For Release 2000/04/27 : CIA-RDP78-05867A000401310003-8

PHOTO ANALYSIS REPORT

PHOTO NO. 844544 LOT NO. R 2626 MAP REFERENCE _____ LATITUDE _____

COUNTRY USSR PROVINCE _____

AREA NO	SUBJECT	SUBJECT	SUBJECT	SUBJECT	SUBJECT	SUBJECT	SUBJECT	SUBJECT
<u>N</u>	<u>3CW</u>	<u>3CD</u>	<u>3CP</u>					
<u>P O \$ \$</u>	<u>5</u>	<u>6</u>	<u>- C L A \$ \$</u>	<u>10</u>	<u>B A L L I \$ T</u>	<u>15</u>	<u>35</u>	<u>20</u>
<u>1 C</u>	<u>25</u>	<u>M I \$ \$</u>	<u>1 L E</u>	<u>30</u>	<u>\$ U B M A R I N E</u>	<u>40</u>		
<u>P E N D</u>	<u>45</u>	<u>N O</u>	<u>7 7 7</u>	<u>50</u>	<u>I N L E F T B A C K</u>			

GROUND, MP-B-CLASS MEDIUM LANDING SHIP, PEND. No. 790, AND A LARGE "ROCKET-LIKE" OBJECT.
IN CENTER BACKGROUND, A SHORPY-CLASS DESTROYER,
OUTBOARD OF THREE MODIFIED SHORPY-CLASS DESTROYERS,
ALL IN GUA VAYENGA. (330)

DATE OF PHOTO	TYPE	QUALITY	CLASS	NO. OF CARDS	SOURCE OF PHOTOGRAPH
<u>LATE</u>					<u>25X1A</u>
<u>APRIL</u>	<u>6 2 4</u>	<u>2</u>	<u>B</u>	<u>3</u>	

CLASSIFICATION _____ CAPTIONED BY RL

PHOTO NO. 844545	LOT NO. R2626	MAP REFERENCE	LATITUDE	LONGITUDE
COUNTRY USSR	PROVINCE			
AREA NO. N	SUBJECT 3CW	SUBJECT 3CD	SUBJECT 3CP	SUBJECT
P	O	S	\$	5
I	C	M	1	10
P	E	N	D	15
				20
				25
				30
				35
				40
				45
				50
				55
				60
				65
				70
				75
				80
				85
				90
				95
				100

GROUND, MP-8-CLASS MEDIUM LANDING SHIP, PEND. No. 790, AND A LARGE "ROCKET-LIKE" OBJECT. IN CENTER BACKGROUND, A SKRYK-CLASS DESTROYER, OUTBOARD OF THREE MODIFIED SKRYK-CLASS DESTROYERS, ALL IN GUBA VAYENGA. (3,30)

DATE OF PHOTO LATE APRIL 62	TYPE 4	QUALITY 2	CLASS B	NO. OF CARDS 3	SOURCE OF PHOTOGRAPH	25X1A
CLASSIFICATION	CAPTIONED BY RL					

PHOTO NO. 844546	LOT NO. R 2626	MAP REFERENCE	LATITUDE	LONGITUDE
COUNTRY USSR	PROVINCE	SUBJECT	SUBJECT	SUBJECT
AREA NO N	3CW	3CD		
P O B \$	5	G - CLASS	8	BA L L I B T
I C M I \$	25	FILE	50	\$ 4 B M A R I N E
P E N O	45	N O	7 7 7	I N L E F T

BACKGROUND, A SKRYG - CLASS DESTROYER
 OUTBOARD OF THREE MODIFIED SKRYG - CLASS
 DESTROYERS, IN GUBA VAYENGA

(3.30)

DATE OF PHOTO	TYPE	QUALITY	CLASS	NO. OF CARDS	TYPE OF PHOTOGRAPH
LATE APRIL	62	4	2	B 2	29X1A
CLASSIFICATION				CAPTIONED BY	
S/NP/CL				RL	

PHOTO NO.	844549	LOT NO.	R 2626	MAP REFERENCE		LATITUDE		LONGITUDE	
COUNTRY	USSR								
AREA NO.	N	SUBJECT	BCW	SUBJECT	3CD	SUBJECT		SUBJECT	
	P	O	S	S	-	C	L	A	S
	I	C	M	S	S	I	L	E	S
	P	E	N	D	N	O	7	7	7

BACKGROUND, A GROUP OF DESTROYERS, INCLUDING, (OUTBOARD TO INBOARD) TWO SLAVY-CLASS DESTROYERS, INCLUDING PENO. No T-6-78, TWO KRUPNY-CLASS GUIDED MISSILE DESTROYERS, AND TWO KUTUN-CLASS DESTROYERS IN GUBA VAYENGA (3.30)

DATE OF PHOTO	TYPE	QUALITY	CLASS	NO. OF CARDS	SOURCE OF PHOTOGRAPH
LATE APRIL 62	4	2	B	2	20X1A
CLASSIFICATION				CAPTIONED BY	
SECRET				RL	

PHOTO NO. 844548 LOT NO. R 2626 MAP REFERENCE _____ LATITUDE _____ LONGITUDE _____

COUNTRY USSR PROVINCE _____

AREA NO	SUBJECT	SUBJECT	SUBJECT	SUBJECT	SUBJECT	SUBJECT	SUBJECT	SUBJECT	SUBJECT
<u>N</u>	<u>3CW</u>	<u>3CD</u>							
<u>P O S S</u>	<u>S</u>	<u>G - CLASS</u>	<u>10</u>	<u>B</u>	<u>A</u>	<u>L</u>	<u>L</u>	<u>I</u>	<u>S</u>
<u>I</u>	<u>C</u>	<u>M</u>	<u>1</u>	<u>S</u>	<u>S</u>	<u>I</u>	<u>L</u>	<u>E</u>	<u>B</u>
<u>P</u>	<u>E</u>	<u>N</u>	<u>D</u>	<u>N</u>	<u>O</u>	<u>7</u>	<u>7</u>	<u>7</u>	<u>I</u>
									<u>IN</u>
									<u>RIGHT</u>

BACKGROUND, A GROUP OF DESTROYERS, INCLUDING, (OUTBOARD TO INBOARD) TWO SLAVYAN-CLASS DESTROYERS, INCLUDING PEND. NO T-16-78, TWO KRUPNY-CLASS GUIDED MISSILE DESTROYERS, AND TWO KUTLIN-CLASS DESTROYERS, (3.30)

IN GUSSA VAYENGA

DATE OF PHOTO	TYPE	QUALITY	CLASS	NO. OF CARDS	NO. OF PHOTOGRAPH
<u>LATE APRIL 60</u>	<u>4</u>	<u>2</u>	<u>B</u>	<u>2</u>	<u>2</u>

CLASSIFICATION SECRET CAPTIONED BY RL

PHOTO NO.	544549	LOT NO.	R 2626	MAP REFERENCE		LATITUDE	
COUNTRY	USSR						
AREA NO.	N	SUBJECT	3CW	SUBJECT	3CD	SUBJECT	
	B	O	W	O	F	P	O
	B	A	L	L	I	T	I
	B	M	A	R	I	N	E

PEND No 777

IN RIGHT BACKGROUND, A GROUP OF DESTROYERS, INCLUDING (OUTWARD TO INBOARD) TWO FLYVY-CLASS DESTROYERS, INCLUDING PEND No Isl-78, TWO KRUPNYI-CLASS GUIDED MISSILE DESTROYERS, AND TWO KUTWIN-CLASS DESTROYERS.

DATE OF PHOTO	LATE APRIL	TYPE	674	QUALITY	2	CLASS	B	NO. OF CARDS	2	SOURCE OF PHOTOGRAPH	25X1A	(3, 30)
CLASSIFICATION	S/N/E/C											
CAPTIONED BY												

PHOTO NO. 844550	LOT NO. R2625	MAP REFERENCE	LATITUDE
COUNTRY USSR	PROVINCE	SUBJECT	SUBJECT
AREA NO N 30W	ALT	10	15
TWO	M O D	W - C L A S S	\$ U B M
M R I	N E \$	(L O N G	B I N)
N O	N O	5 8 2	O U T B O A R D .
NOTE			

OVER HATCH AND CIRCULAR INNER HATCH
 IN OPEN POSITION AT AFTER END OF PORT
 SIDE OF SPILL OF INBOARD SUBMARINE.
 U.S. VESSEL AND MERCHANT VESSEL YACHTS AT
 LEFT, JUST NORTH OF ROSTA NAVAL SHIPYD. (3,30)

DATE OF PHOTO LATE APRIL	TYPE G 2	QUALITY 4 2	CLASS B	NO. OF CARDS 2	SCALE OF PHOTOGRAPH 25X TA
CAPTIONED BY R.L.				[REDACTED]	

PHOTO NO. 844551		LOT NO. R2025		MAP REFERENCE		LATITUDE		LONGITUDE	
COUNTRY USSR		PROVINCE							
AREA NO.		SUBJECT		SUBJECT		SUBJECT		SUBJECT	
N 30W		ALT		W - C L A S S		15		54 13 M	
TWO		MOD		10		35		40	
AR		NE		(LONG BIN)		DE			
NO		NO		582		OUTBOARD		NOTE	
<p>OUTER HATCH AND CIRCULAR INNER HATCH IN OPEN POSITION AT AFTER END OF PORT SIDE OF SAIL OF INBOARD SUBMARINE, W/ VESSEL AND MERCHANT VESSEL YABTREQ AT LEFT, JUST NORTH OF ROSTA NAVAL SHIPYD. (3, 30)</p>									
DATE OF PHOTO		TYPE		QUALITY		CLASS		NO. OF CARDS	
LATE		4		2		B		2	
APRIL		6 2		4		2		2	
CLASSIFICATION		CAPTIONED BY		SOURCE OF PHOTOGRAPH					
\$/N/CL		RL							

Approved For Release 2000/04/27 : PHOTO UNCLASSIFIED : CIA-RDP78-05867A000401310003-8

PHOTO NO. 844552 LOT NO. R2025 MAP REFERENCE _____ LATITUDE _____ LONGITUDE _____

COUNTRY USSR PROVINCE _____

AREA NO	SUBJECT	SUBJECT	SUBJECT	SUBJECT	SUBJECT	SUBJECT	SUBJECT	SUBJECT	SUBJECT
	<u>N 30W</u>	<u>ALT</u>							
<u>TWO</u>	<u>MOD</u>	<u>N</u>	<u>-</u>	<u>CC</u>	<u>A</u>	<u>B</u>	<u>15</u>	<u>4</u>	<u>13M</u>
<u>AR</u>	<u>NE</u>	<u>(</u>	<u>LONG</u>	<u>)</u>	<u>BIN</u>	<u>35</u>		<u>PE</u>	<u>40</u>
<u>NO</u>	<u>NO</u>	<u>582</u>	<u>OUTBOARD</u>	<u>NOTE</u>					

ENTER HATCH AND CIRCULAR UNDER HATCH IN OPEN POSITION AT AFTER END OF PORT SIDE OF BULK DE UNBOARD SUBMIRINE. UP VESSEL AND MERCHANT VESSEL YACHTS AT LEIT. JUST NORTH OF ROSTA NAVAL SHIPYD. (3,30)

DATE OF PHOTO	TYPE	QUALITY	CLASS	NO. OF CARDS
<u>LATE</u>	<u>4</u>	<u>2</u>	<u>B</u>	<u>2</u>
<u>APRIL</u>	<u>6</u>	<u>2</u>		

SOURCE OF PHOTOGRAPH
25X1A
CAPTIONED BY
RL

PHOTO NO. 844553 LOT NO. R2625 MAP REFERENCE _____ LATITUDE _____

COUNTRY	AREA NO	SUBJECT	SUBJECT	SUBJECT	SUBJECT	SUBJECT	SUBJECT	SUBJECT	SUBJECT
<u>USSR</u>	<u>N</u>	<u>3CW</u>	<u>AL4</u>						
		<u>5</u>	<u>MOD</u>	<u>10</u>	<u>W - C. L. A. & S</u>	<u>15</u>	<u>U B I N</u>		<u>20</u>
		<u>25</u>	<u>ARINER</u>	<u>30</u>	<u>(LONG BIN)</u>	<u>35</u>	<u>PE</u>		<u>40</u>
		<u>45</u>	<u>NO</u>	<u>58</u>	<u>2</u>	<u>OUTBOARD</u>	<u>Note</u>		

OUTER HATCH AND CIRCULAR INNER HATCH IN OPEN POSITION AT AFTER END OF PORT SIDE OF SAIL
IF IN BOARD SUBMARINE U/I VESSEL AND MERCHANT VESSEL YASTRO AT LEFT, JUST NORTH OF
RUSIA NAVAL SHIPYARD (3, 30)

DATE OF PHOTO	TYPE	QUALITY	CLASS	NO. OF CARDS	SOURCE OF PHOTOGRAPH
<u>LATE</u>	<u>02</u>	<u>4</u>	<u>2</u>	<u>B 2</u>	<u>25X1A</u>
<u>APRIL</u>					

PHOTO NO. 844554	LOT NO. R2625	MAP REFERENCE	LATITUDE	LONGITUDE
COUNTRY USSR	AREA NO. N	PROVINCE	SUBJECT	SUBJECT
TWO	MOD	W - CLEAR	SUB	BIN
A	RINE	(LONG BIN)	PE	
N	NO	S 2	OUTBOARD	
UNIDENTIFIED VESSEL AND MERCHANT VESSEL				
YASTREB IN BACKGROUND				
(3.30)				

DATE OF PHOTO	TYPE	QUALITY	CLASS	NO. OF CARDS	NO. OF PHOTOGRAPH
LATE APRIL 62	4	2	B	2	[REDACTED]
CLASSIFICATION	SINGLE		RE	CAPTURED BY	

2000/04/27 : CIA-RDP78-05867A000401310003-8

PHOTO NO. 844553 LOT NO. R2625 MAP REFERENCE _____ LATITUDE _____

COUNTRY Viet PROVINCE _____

AREA NO	SUBJECT	SUBJECT	SUBJECT	SUBJECT	SUBJECT	SUBJECT	SUBJECT	SUBJECT
<u>N</u>	<u>3CW</u>	<u>ALH</u>						
<u>TWO</u>	<u>MOD</u>	<u>W-C</u>	<u>CLASS</u>	<u>B</u>	<u>AU</u>	<u>BIN</u>		
<u>ARINE</u>	<u>F</u>	<u>(LONG</u>	<u>BLN)</u>	<u>PE</u>				
<u>NO</u>	<u>NO</u>	<u>582</u>	<u>OUTBOARD</u>	<u>UNIDENTIFIED VESSEL AND MERCHANT VESSEL</u>				

YASTREB IN BACKGROUND
(3.30)

DATE OF PHOTO	TYPE	QUALITY	CLASS	NO. OF CARDS	SOURCE OF PHOTOGRAPH
<u>LATE</u> <u>APRIL</u>	<u>62</u>	<u>4 2</u>	<u>B</u>	<u>2</u>	<u>25X1A</u>
CLASSIFICATION <u>SINFCU</u>				CAPTIONED BY <u>RL</u>	

Approved For Release 2000/04/27 : CIA-RDP78-05867A000401310003-8

PHOTO NO. 844556 LOT NO. R-2525 MAP REFERENCE C LONGITUDE 54 38 N 24 56 E

COUNTRY	AREA NO	SUBJECT	SUBJECT	SUBJECT	SUBJECT	SUBJECT	SUBJECT	SUBJECT
USSR	A 168 N	AKU	AKE	AH4				
	TRAKAI			ROAD			LEADING	
	INTO			TOWN.				

Road leading to Trakai, Lith SSR

DATE OF PHOTO	TYPE	QUALITY	CLASS	NO. OF CARDS	SOURCE OF PHOTOGRAPH
	3	2	4	3	TRAKAI - Trakai
					1964 Vilnius
					Trakai, Vilnius

Form 174

Approved For Release 2000/04/27 : CIA-RDP78-05867A000401310003-8

PHOTO NO.	844557	LOT NO.	R-2525	MAP REFERENCE	C	COORDINATE	54 38 N 24 56 E
COUNTRY	USSR						
AREA NO.	A 168 N	SUBJECT	AKW	SUBJECT	C42	SUBJECT	
	FRANKAI						
	EADINIG						

The route at Frankai, Lith SSR

DATE OF PHOTO	TYPE	QUALITY	CLASS	NO. OF CARDS	SOURCE OF PHOTOGRAPH
	3	2	4	2	FRANKAI, Vilnius, Lithuania, 1961
CLASSIFICATION	OUD				
	CAPTIONED BY CL				


2000/04/27 : CIA-RDP78-05867A000401310003-8

PHOTO NO. 844558 LOT NO. R-2525 MAP REFERENCE C LONGITUDE 54 38 N 24 56 E

COUNTRY	PROVINCE	SUBJECT	SUBJECT	SUBJECT	SUBJECT	SUBJECT	SUBJECT
USSR							
A 168 N		C 42					
TRAKAI		S. W.		TOWER		OF	
CASTLE		LOCATED		ON		IS	
LAND							

in Lake Gal've.

DATE OF PHOTO	TYPE	QUALITY	CLASS	NO. OF CARDS	SOURCE OF PHOTOGRAPH
	4	2	4	1	Trakay, Vilnius, 1961
CAPTIONED BY CL					

PHOTO NO. 844559 LOT NO. R-2525 MAP REFERENCE  LATITUDE 54 36 N LONGITUDE 24 56 E

COUNTRY	PROVINCE	SUBJECT	SUBJECT	SUBJECT	SUBJECT	SUBJECT	SUBJECT
USSR							
A 168 N		C 42					
T R A K A I			C E N T R A L			P A R I	
O F			E A S T L E				

located on island in Lake Galve

DATE OF PHOTO	TYPE	QUALITY	CLASS	NO. OF CARDS	SOURCE OF PHOTOGRAPH
	4	2	4	1	Trakay, Vilnius, 1961

FORM NO. 174

CIA-RDP78-05867A000401310003-8

NO. 844560	LOT NO. R-2525	MAP REFERENCE	LATITUDE 54 30 N LONGITUDE 21 E			
COUNTRY	USSR					PROVINCE
AREA NO. A 168 N	SUBJECT C 42	SUBJECT	SUBJECT	SUBJECT	SUBJECT	SUBJECT
T R A K A I		F O O T		O F		T O W N
R A T		C A S T L E				

located on island in Lake Gal've.

DATE OF PHOTO	TYPE	QUALITY	CLASS	NO. OF CARDS	SOURCE OF PHOTOGRAPH
	4	2	4	1	Frakay, Vilnius, 1961
CAPTIONED BY					
				CL	

Approved For Release 2001/04/27 : CIA-RDP78-05867A000401310003-8

PHOTO ANALYSIS REPORT

GPO 918791

CIA-RDP78-05867A000401310003-8
 LONGITUDE 54 38 N 24 56 E

PHOTO NO.	LOT NO.	MAP REFERENCE	LONGITUDE			
844501	R-2525	e	54 38 N	24 56 E		
COUNTRY	PROVINCE	SUBJECT	SUBJECT	SUBJECT	SUBJECT	SUBJECT
USSR						
AREA NO.	SUBJECT	SUBJECT	SUBJECT	SUBJECT	SUBJECT	SUBJECT
A 16 N	C42					
TRAKAI			PROTECTIVE			M
OAT	AT		CASTLE			

located on island in Lake Gal've.

DATE OF PHOTO	TYPE	QUALITY	CLASS	NO. OF CARDS	SOURCE OF PHOTOGRAPH
	4	2	4	1	Trakai, Vilnius, 1961
CAPTIONED BY					

200070471 : CIA-RDP78-05867A000401310003-8
 MAP REFERENCE LONGITUDE 54 38 N 24 56 E

PHOTO NO.	844562	LOT NO.	R-2525				
COUNTRY	USSR	PROVINCE					
AREA NO.	A 164N	SUBJECT	C42	SUBJECT	SUBJECT	SUBJECT	SUBJECT
	TRAKAI		5-10	STOR	EY	TOW	
	ER OF		30	CASTLE			
			45				

located on island in Lake Gal'ves

DATE OF PHOTO	TYPE	QUALITY	CLASS	NO. OF CARDS	SOURCE OF PHOTOGRAPH
	4	2	4	1	Teakay, Vilnius, 1961
CAPTIONED BY					
CL					

CLASSIFICATION Approved For Release 2000/04/19 : CIA-RDP78-05867A000401310003-8 GPO 918791

PHOTO ANALYSIS REPORT

PHOTO NO. 844563 LOT NO. A-2525 MAP REFERENCE *C* LATITUDE 54 38 N LONGITUDE 24 56 E

COUNTRY	USSR						
AREA NO	A 169N	C42					
	TRAKAI		COURTYARD				IN
	CENTRAL		PART				OF
	TILE						CAS

located on island in Lake Gal'ves

DATE OF PHOTO	TYPE	QUALITY	CLASS	NO. OF CARDS	SOURCE OF PHOTOGRAPH
	1	2	4	1	Trakai, Vilnius, 1961
CAPTIONED BY					

PHOTO ANALYSIS REPORT

CIA-RDP78-05867A000401310003-8
 MAP REFERENCE: 54 38 N 24 56 E

PHOTO NO. 844564	LOT NO. R-2525	PROVINCE USSR	SUBJECT			
COUNTRY	AREA NO. A168N	SUBJECT C4A	SUBJECT WAITING	SUBJECT STAN	SUBJECT	SUBJECT
	TRAKAI					
	D FOR	GUESTS				

located on island in Lake Gal'vei.

DATE OF PHOTO	TYPE 4	QUALITY 2	CLASS 4	NO. OF CARDS 1	SOURCE OF PHOTOGRAPH Trakay, Vilnius, 1961
---------------	-----------	--------------	------------	-------------------	---

Approved For Release 2000/04/29 : CIA-RDP78-05867A000401310003-8 GPO 91879 1

PHOTO ANALYSIS REPORT

PHOTO NO.	844565	LOT NO.	R-2525	MAP REFERENCE	✓	LONGITUDE	54 37 N 24 56 E
COUNTRY	USSR						
AREA NO.	A 168 N	SUBJECT	29 K	SUBJECT	D 33	SUBJECT	D 10
	TRAKA	5	A 1	10	ISLANDS		15
	AK E	25	G A L' V E	30			35
		45		50			20
							40

Pioneer Camp in background.
 Part 1 of 2-part pan. See CIA
 Equip pages.

DATE OF PHOTO	TYPE	QUALITY	CLASS	NO. OF CARDS	SOURCE OF PHOTOGRAPH
	3	2	4	3	TRAKA, Vilnius, 1961
CAPTIONED BY					

PHOTO ANALYSIS REPORT

74 USE PREVIOUS EDITIONS

PHOTO NO. 844565 LOT NO. R-2525 MAP REFERENCE 5438 LONGITUDE 2456E

COUNTRY	USSR							PROVINCE
AREA NO	A 168 N	D33	DIC					
	TRAKAI			ISLANDS			IN	L
	AKE	GAL'VE						

Part 2 of 2-part pan. See CIA
 (11)
 (11)

DATE OF PHOTO	TYPE	QUALITY	CLASS	NO. OF CARDS	SOURCE OF PHOTOGRAPH
	3	2	4	2	TRAKAI, Vilnius, 1961
CAPTIONED BY					EL

CLASSIFICATION Approved For Release 2000/04/27 : CIA-RDP78-05867A000401310003-8 GPO 918791

PHOTO ANALYSIS REPORT

PHOTO NO. 844567 LOT NO. R-2525 MAP REFERENCE C LONGITUDE 54 38 N 24 56 E

COUNTRY	AREA NO	SUBJECT	SUBJECT	SUBJECT	SUBJECT	SUBJECT	SUBJECT	SUBJECT
USSR	A165N	C62	C26	D33				
	TRAKAI			CENTER			OF	T0
	WIN.							

Part 1 of 2-part pan. See
CIA [unclear] page

DATE OF PHOTO	TYPE	QUALITY	CLASS	NO. OF CARDS	SOURCE OF PHOTOGRAPH
	3	2	4	3	TRAKAY, Vilnius, '61

CLASSIFICATION Approved For Release 2000/04/27 : CIA-RDP78-05867A00040(340003)-8

PHOTO ANALYSIS REPORT

1 Jun 56

2000/04/27 : CIA-RDP78-05867A000401310003-8

PHOTO NO.	844568	LOT NO.	3-2575	MAP REFERENCE	E	LONGITUDE		54 38 N 24 56 E	
COUNTRY	USSR								
AREA NO	A168N	SUBJECT	262	SUBJECT	C26	SUBJECT	D33	SUBJECT	
	TRAKAI				CENTER			15	OF
	WIN.							35	TO

Part 2 of 2-part pan. Sec
 CIA [Opp. page]

(1, 6, 7)

DATE OF PHOTO		TYPE	3	QUALITY	2	CLASS	4	NO. OF CARDS	3	SOURCE OF PHOTOGRAPH	Trakai, Vilnius, '61
CAPTIONED BY											

Approved For Release 2000/04/27 : CIA-RDP78-05867A000401310003-8

PHOTO ANALYSIS REPORT

1 Jun 56 174

PHOTO NO. 844569 LOT NO. D-2025 MAP REFERENCE 54 31 N 24 21 E

COUNTRY	PROVINCE	SUBJECT	SUBJECT	SUBJECT	SUBJECT	SUBJECT	SUBJECT
USA		AIBSN	CSD				
		TRAKAI		WATER		SPORT	
		STATION					

DATE OF PHOTO	TYPE	QUALITY	CLASS	NO. OF CARDS	SOURCE OF PHOTOGRAPH
	4	2	4	1	TRAKAI, '61

20007047Z : CIA-RDP78-05867A000401310003-8

PHOTO NO. 844570 LOT NO. R-2525 MAP REFERENCE C LONGITUDE 54 38N 24 56E

COUNTRY	USSR							PROVINCE
AREA NO	A 168N	AKA						
	TRAKAI		R.R.	STATION				

DATE OF PHOTO	TYPE	QUALITY	CLASS	NO. OF CARDS	SOURCE OF PHOTOGRAPH
	4	2	4	1	Trakay, Vilnius, '61
CAPTIONED BY					

PHOTO NO. 844571

LOT NO.

R-2525

MAP REFERENCE

NIS

54 39 N

LONGITUDE

25 03 E

COUNTRY

USSR

AREA NO

A 168N

AFB

PROVINCE

SUBJECT

SUBJECT

SUBJECT

SUBJECT

SUBJECT

SUBJECT

SUBJECT

SUBJECT

L I U I T A V A R I S K E S

F J R U G F A C T O R Y

15 I E N T. 20

35 40

DATE OF PHOTO

TYPE

QUALITY

CLASS

NO. OF CARDS

SOURCE OF PHOTOGRAPH

Trakay, Vilnius, '61

CAPTIONED BY

CL

CLASSIFICATION

Approved For Release 2008/04/27 : CIA-RDP78-05867A000401310003-8

GPO 918791

FORM NO. 174

USE PREVIOUS EDITIONS

PHOTO ANALYSIS REPORT

PHOTO NO. 844572 LOT NO. R-2525 MAP REFERENCE NIS 54 39 N 25 03 E

COUNTRY	USSR							PROVINCE					
AREA NO	A 166N	SUBJECT	C 31	SUBJECT		SUBJECT		SUBJECT		SUBJECT		SUBJECT	
	L I U T	5	A V A R I S K E S	10				15	N R			20	H O
	M E S	25		30				35				40	
		45		50									

belonging to workers at
Grigishkes Paper Combine,

(7)

DATE OF PHOTO	TYPE	QUALITY	CLASS	NO. OF CARDS	SOURCE OF PHOTOGRAPH
	3	2	4	1	Trakay, Vilnius, '61
CLASSIFICATION	CAPTIONED BY				
	CL				

PHOTO NO. 844573

LOT NO. R1725

MAP REFERENCE C

LATITUDE 47 14 N

LONGITUDE 39 42 E

COUNTRY USSR

PROVINCE

AREA NO B2A9N

SUBJECT 5 C16

SUBJECT 10 C62

SUBJECT 15 C6B

SUBJECT 20 C48

SUBJECT 25

SUBJECT 30

SUBJECT 35 OFFI

SUBJECT 40

R O P T O V - N A - D O N Y

C E B U I L D I N G S O F

O M I C A F F A I R S

ERON

(6.7.10)

6

DATE OF PHOTO	TYPE	QUALITY	CLASS	NO. OF CARDS	SOURCE OF INFORMATION
	4	2	4	4	

CLASSIFICATION

Approved For Release 2000/04/27 : CIA-RDP80B05599A

PHOTO NO. 844574 LOT NO. R1725 MAP REFERENCE C LATITUDE 47 14 N LONGITUDE 39 42 E

COUNTRY USSR PROVINCE

AREA NO.	SUBJECT	SUBJECT	SUBJECT	SUBJECT	SUBJECT	SUBJECT	SUBJECT	SUBJECT
B249N	162	168						20
	5							
	25							
	45							

ROSTOV - NA - DON Y KIRO

STATION

(7810)

DATE OF PHOTO	TYPE	QUALITY	CLASS	NO. OF CARDS	SOURCE OR PHOTOGRAPH
	4	2	4	2	

CLASSIFICATION OUD CAPTIONED BY RL

2000/04/27 : CIA-RDP78-05867A000401310003-8

PHOTO NO 844575 LOT NO R1725 MAP REFERENCE C LATITUDE 69 14 N LONGITUDE 69 42 E

COUNTRY	UBRK								
AREA NO	B289N	SUBJECT	062	SUBJECT	06B	SUBJECT	ARC	SUBJECT	
		5		10		15		20	
				30		35		40	
		25							
				50					
		45							

(67, 19, 32)

DATE OF PHOTO	TYPE	QUALITY	CLASS	NO. OF CARDS	SOURCE OR PHOTOGRAPH
	4	2	4	3	
CLASSIFICATION: OUD					CAPTIONED BY: 24

2000/04/27 : CIA-RDP78-05867A000401310003-8

PHOTO NO. 844578 LOT NO. R1725 MAP REFERENCE C LATITUDE 47 14N LONGITUDE 39 42E

COUNTRY USSR PROVINCE

AREA NO	SUBJECT	SUBJECT	SUBJECT	SUBJECT	SUBJECT	SUBJECT	SUBJECT	SUBJECT
B249N	062	06B	C36	CH				
	5		10			15		20
	ROSTOV							
	25					35		40
	NPLEIN							
	45							
	HOTEL							

AND MLD SCHOOL

(6, 7, 9, 10)

DATE OF PHOTO	TYPE	QUALITY	CLASS	NO. OF CARDS	SOURCE OF PHOTOGRAPH
	4	2	4	4	STATINTL

CLASSIFICATION Approved For Release 2000/04/27 : CIA-RDP78-05867A000401310003-8

PHOTO NO.	LOT NO.	MAP REFERENCE	LONGITUDE	
844577	R1725	C	47 14N	39 12E
COUNTRY	PROVINCE			
USSR				
AREA NO	SUBJECT	SUBJECT	SUBJECT	SUBJECT
B249N	C16	667 C62	C6B	
	5	10	15	20
ROSTOV	-	NA	-	DONU
	25	30	35	40
ITIA	/	MVD	BH	ILD
	45	50		55
NY	LL	SA	LEN	INA

(6.7.8.10)

DATE OF PHOTO	TYPE	QUALITY	CLASS	NO. OF CARDS	SOURCE OF PRINTING
	4	2	4	3	
CAPTIONED BY					
RL					

CLASSIFICATION: Approved For Release 2000/04/27 : CIA-RDP78-05867A00040131003-8

FORM NO. 174 USE PREVIOUS EDITIONS 1 Jun 56 PHOTO ANALYSIS REPORT

GPO 918791

PHOTO NO. 844578 LOT NO. 21725 MAP REFERENCE C LATITUDE 47 14N LONGITUDE 24 42E

COUNTRY	PROVINCE	SUBJECT	SUBJECT	SUBJECT	SUBJECT	SUBJECT	SUBJECT	SUBJECT
USSR								
AREA NO. 2249N		C16	C62	C6B				
		5		10			15	20
		25		30			35	40
		45		50				

LOSTOWN - NA - DONU
 HALON ULITSA LENI

(6, 7, 8, 10)

DATE OF PHOTO	TYPE	QUALITY	CLASS	NO. OF CARDS	SOURCE OF PHOTOGRAPH
	4	2	4	3	STATINTL

CLASSIFICATION Approved For Release 2000/04/27 : CIA-RDP78-05867A PHOTO ANALYSIS REPORT

CIA-RDP78-05867A000401310003-8

PHOTO NO. 844579

LOT NO. P 4692

MAP REFERENCE N18

LATITUDE 54 58N
LONGITUDE 28 29E

COUNTRY USSR

AREA NO	SUBJECT	SUBJECT	SUBJECT	SUBJECT	SUBJECT	SUBJECT	SUBJECT	SUBJECT	SUBJECT			
B169N	D14	C26	C72	C71								20
												10
												5
												15
												25
												30
												35
												40
												45

(7)

(7, 8, 10)

DATE OF PHOTO	TYPE	QUALITY	CLASS	NO. OF CARDS	SOURCE OF PHOTOGRAPH
	4	2	4	3	DAP FORWARD
					1959

CAPTIONED BY RL

CLASSIFICATION

Approved For Release 2000/04/27 : CIA-RDP78-05867A000401310003-8

FORM NO. 174 USE PREVIOUS EDITIONS

GPO 918791

PHOTO NO. 844580

LOT NO. P 4692

MAP REFERENCE N13

LATITUDE 54 58N LONGITUDE 20 29E

COUNTRY	PROVINCE	SUBJECT	SUBJECT	SUBJECT	SUBJECT	SUBJECT	SUBJECT	SUBJECT
USSR		D21	D14	C71				
AREA NO. B169N								
		5		10		15		20
		25		30		35		40
		45		50				

Z E L E N O G R A D S K B O A R D W
 A L K A R E A R I O N G B E A C H

(7, 8, 10)

DATE OF PHOTO	TYPE	QUALITY	CLASS	NO. OF CARDS	SOURCE OF PHOTOGRAPH
	4	2	4	3	USSR - [unclear]
					1959

CAPTIONED BY RL

CIA-RDP78-05867A000401310003-8

PHOTO NO. 844581 LOT NO. P 11672 MAP REFERENCE N12 LATITUDE 54 58N LONGITUDE 20 29E

COUNTRY	PROVINCE	SUBJECT	SUBJECT	SUBJECT	SUBJECT	SUBJECT	SUBJECT	SUBJECT
USSR								
AREA NO. B 1169 N		C26	CB					
		5		10			15	20
		Z E L E N O S R A D S K					O P E N	M
		25		30			35	40
		A R K E T		50				
		45						

(7,8)

DATE OF PHOTO	TYPE	QUALITY	CLASS	NO. OF CARDS	SOURCE OF PHOTOGRAPH
	4	2	1	1	U.S. AIR FORCE
					1959

PHOTO NO. 844582 LOT NO. P4692 MAP REFERENCE N13 LATITUDE 54 58N LONGITUDE 20 24E

COUNTRY USSR PROVINCE

AREA NO	SUBJECT	SUBJECT	SUBJECT	SUBJECT	SUBJECT	SUBJECT	SUBJECT	SUBJECT
B169 N	CG2	CGB	CGD					
Z E L E N O		G R A D				T O W N		
Q U A R E								

(L 7, 10)

DATE OF PHOTO	TYPE	QUALITY	CLASS	NO. OF CARDS	SOURCE OF PHOTOGRAPH
	4	2	4	3	DIA & AIRLAND 1959

CLASSIFICATION 040 CAPTIONED BY RL

PHOTO NO. 844583

LOT NO. P4692

MAP REFERENCE N14

LATITUDE 54 58N

LONGITUDE 20 24E

COUNTRY USSR

AREA NO B169N

Z E L E N O G R A D S K

Q U A R E

SUBJECT C62

SUBJECT C6B

SUBJECT C48

SUBJECT

SUBJECT

SUBJECT 15

SUBJECT TOWN

SUBJECT 20

5

10

30

40

35

45

20

40

(6.7.10)

DATE OF PHOTO

TYPE 4

QUALITY 2

CLASS 4

NO. OF CARDS 3

SOURCE OF PHOTOGRAPH DASH HOLLAND

1959

CLASSIFICATION 040

CAPTIONED BY RL

Approved For Release 2000/04/14 : CIA-RDP78-05867A000401310003-8

FORM NO. 174

USE PREVIOUS EDITIONS

PHOTO ANALYSIS REPORT

GPO 918791

PHOTO NO. 844584 LOT NO. P4092 MAP REFERENCE V18 LATITUDE 54 57N LONGITUDE 20 14E

COUNTRY	PROVINCE	SUBJECT	SUBJECT	SUBJECT	SUBJECT	SUBJECT	SUBJECT	SUBJECT
USSR		D14	D21					
AREA NO. B162N		5		10		15	20	
P I O N E R S K 1 4		25		30		35	40	
E R		45		50				

(2, B)

DATE OF PHOTO	TYPE	QUALITY	CLASS	NO. OF CARDS	SOURCE OF PHOTOGRAPH
	4	2	4	2	State of ... 1959

PHOTO NO. 844585 LOT NO. P4692 MAP REFERENCE N13 LATITUDE 54 57N 20 14E LONGITUDE

COUNTRY USSR PROVINCE

AREA NO	SUBJECT	SUBJECT	SUBJECT	SUBJECT	SUBJECT	SUBJECT	SUBJECT	SUBJECT
BIGEN	AHC	AKS						
PIONEERSKIY					EXPERIMENT			
NITAL					BOATS			
F	KALINGRAD				UNIVERSITY			

Quay

(24, 30)

DATE OF PHOTO	TYPE	QUALITY	CLASS	NO. OF CARDS	SOURCE OF PHOTOGRAPH
	4	2	4	2/1	DR. SHOREND 1959
CAPTIONED BY					
RL					

CIA-RDP78-05867A000401310003-8

PHOTO NO. 844586 LOT NO. P4692 MAP REFERENCE N18 LATITUDE 54 57N LONGITUDE 20 10E

COUNTRY	PROVINCE	SUBJECT	SUBJECT	SUBJECT	SUBJECT	SUBJECT	SUBJECT	SUBJECT	SUBJECT
USSR		D21	D14	C71					
AREA NO. BIGAN		5		10		15			20
						BEACH			A
		25		30		35			40
		45		50					

(2, 8, 10)

DATE OF PHOTO	TYPE	QUALITY	CLASS	NO. OF CARDS	SOURCE OF PHOTOGRAPH
	4	2	4	3	Doc. General 1959

PHOTO NO. 844587 LOT NO. 124692 MAP REFERENCE N507 LATITUDE 54 57N LONGITUDE 20 04E

COUNTRY UAR PROVINCE

AREA NO	SUBJECT	SUBJECT	SUBJECT	SUBJECT	SUBJECT	SUBJECT	SUBJECT	SUBJECT
B169N	D14	D21	D26					
WAR N	5	IC	KEN	10		BEACH	ARE	20
A	25			30				40
	45			50				

(1,2)

DATE OF PHOTO	TYPE	QUALITY	CLASS	NO. OF CARDS	SOURCE OF PHOTOGRAPH
	4	2	4	3	RAF [unclear] 1959

CLASSIFICATION OUD CAPTIONED BY RL

PHOTO NO.	8-44585	LOT NO.	P 4692	MAP REFERENCE	NC	LONGITUDE	54 57N 20 01E
COUNTRY	USSR						
AREA NO.	B169N	SUBJECT	D21	SUBJECT	D26	SUBJECT	15
			5				20
			10				40
			25				35
			45				50

KLEI
 I NE
 NEAR
 RUHEREN
 VILLAGES
 @ U A S T L

127

DATE OF PHOTO	TYPE	QUALITY	CLASS	NO. OF CARDS	SOURCE OF PHOTOGRAPH
	4	2	4	9	DAB [Signature]
					1959

PHOTO NO. 84589
~~844000~~ LOT NO. P4692 MAP REFERENCE ULS LATITUDE 54 58N LONGITUDE 1959E

COUNTRY	AREA NO	SUBJECT	SUBJECT	SUBJECT	SUBJECT	SUBJECT	SUBJECT	SUBJECT	SUBJECT
<u>USSR</u>	<u>B169N</u>	<u>ALB</u>							
	<u>TARAN</u>		<u>MY</u>				<u>LIGHT</u>	<u>HOU</u>	
	<u>SE</u>								

(7) ~~28~~

DATE OF PHOTO	TYPE	QUALITY	CLASS	NO. OF CARDS	SOURCE OF PHOTOGRAPH
	<u>2</u>	<u>2</u>	<u>4</u>	<u>1</u>	<u>DAB SPANCOLO</u> <u>1959</u>

2000/04/27 : CIA-RDP78-05867A000401310003-8

PHOTO NO. 844590 LOT NO. P 4692 MAP REFERENCE N28 LATITUDE 54 58 N LONGITUDE 19 59 E

COUNTRY USSR PROVINCE

AREA NO	SUBJECT	SUBJECT	SUBJECT	SUBJECT	SUBJECT	SUBJECT	SUBJECT	SUBJECT	SUBJECT
B169 N	ALB	DZ1							
T A R A N	5		N. Y	10		L I G H T H O U	15		20
S E	25			30			35		40
	45			50					

(2, 2)

DATE OF PHOTO	TYPE	QUALITY	CLASS	NO. OF CARDS	SOURCE OF PHOTOGRAPH
	4	2	4	2	USSR SPAIN 1959

PHOTO NO. 844591 LOT NO. P4692 MAP REFERENCE *U4* LATITUDE 54 58N LONGITUDE 19 59E

COUNTRY	USSR						
AREA NO.	B169N		D21		D26		20
	5						
	T A R A N		M V		N L		15
	25						35
	L I N E						40
	45						

(1, 2)

DATE OF PHOTO	TYPE	QUALITY	CLASS	NO. OF CARDS	SOURCE OF PHOTOGRAPH
	4	2	4	2	<i>Def Samland</i> 1959
CLASSIFICATION					CAPTIONED BY
					<i>RU</i>

PHOTO NO. 844592 LOT NO. P4692 MAP REFERENCE N14 LATITUDE 54 56N 1958 E

COUNTRY USSR

AREA NO	SUBJECT	SUBJECT	SUBJECT	SUBJECT	SUBJECT	SUBJECT	SUBJECT	SUBJECT
B169N	D21	D26						
DON & K O Y E			10				15	20
NE			30				35	40
			45					

(12)

DATE OF PHOTO	TYPE	QUALITY	CLASS	NO. OF CARDS	SOURCE OF PHOTOGRAPH
	4	2	4	2	DR. J. SOMMER
					1959

CLASSIFICATION OAD CAPTIONED BY KC

PHOTO NO. 844593 LOT NO. P4692 MAP REFERENCE N18 LATITUDE 54 50N LONGITUDE 19 58E

COUNTRY	USSR							
AREA NO.	3169N		D21		D26		COASTLINE	
	5		10			15		20
	DONSKOYE			UR		AREA		
	25		30			35		40
	NE AND		BEACH					
	45		50					

1(2)

DATE OF PHOTO	TYPE	QUALITY	CLASS	NO. OF CARDS	SOURCE OF PHOTOGRAPH
	4	2	4	2	Don. Source 1959
CLASSIFICATION				CAPTIONED BY	
DUD				KU	

PHOTO NO. 844594

LOT NO. P4692

MAP REFERENCE N14

LATITUDE 54 52N LONGITUDE 19 57E

COUNTRY	PROVINCE	SUBJECT	SUBJECT	SUBJECT	SUBJECT	SUBJECT	SUBJECT	SUBJECT	SUBJECT
USSR		ABW							
AREA NO. B169N		5							
		10							
		15							
		20							
		25							
		30							
		35							
		40							
		45							

YANTARNY Y AMBER PRO
 CESTING PLANT

(1, 25)

DATE OF PHOTO	TYPE	QUALITY	CLASS	NO. OF CARDS	SOURCE OF PHOTOGRAPH
	4	2	4	1	DR. SPURWOOD
					1959

CLASSIFICATION

Approved For Release 2000/04/27 : CIA-RDP78-05867A000401310003-8

FORM NO. 174

USE PREVIOUS EDITIONS

PHOTO ANALYSIS REPORT

GPO 918791

PHOTO NO. 844595 LOT NO. P4692 MAP REFERENCE N18 LATITUDE 54 52N LONGITUDE 19 57E

COUNTRY	AREA NO	SUBJECT	SUBJECT	SUBJECT	SUBJECT	SUBJECT	SUBJECT	SUBJECT	SUBJECT
USSR	B169N	ABW	AKM	ROP					
		5		10		OPEN		PIT	20
		YANTARY	4	4					40
		25		30					
		AMBER		50					
		45							

(14, 19, 25, 27)

DATE OF PHOTO	TYPE	QUALITY	CLASS	NO. OF CARDS	SOURCE OF PHOTOGRAPH
	4	2	4	3	DIA STANDARD
					1959
CLASSIFICATION				CAPTIONED BY	
OVD				RL	

PHOTO NO. 844596 LOT NO. 74692 MAP REFERENCE C LATITUDE 54 39N LONGITUDE 19 55E

COUNTRY	1199R																		
AREA NO	3169N																		
SUBJECT	5	SUBJECT	10	SUBJECT	15	SUBJECT	20	SUBJECT	25	SUBJECT	30	SUBJECT	35	SUBJECT	40	SUBJECT	45	SUBJECT	50
		ALA		AL9		AL4		AL6											

(6, 7, 30)

DATE OF PHOTO	TYPE	QUALITY	CLASS	NO. OF CARDS	SOURCE OF PHOTOGRAPHY
	4	2	4	4	DIA - BRANCO 1959
CLASSIFICATION	DND				CAPTIONED BY
					RLL

PHOTO NO.	844597	LOT NO.	P 4692	MAP REFERENCE	C	LATITUDE	54 39N	LONGITUDE	19 55E
COUNTRY	USSR								
AREA NO.	B 169A	SUBJECT	RLA	SUBJECT	RLA	SUBJECT	RLB	SUBJECT	
			3				10		
	B	A	C	T	Y	K		M	A
			25				30		
	L	I	G	H	T	H		S	E
			45				50		
	T								

(6, 7, 36)

DATE OF PHOTO	TYPE	QUALITY	CLASS	NO. OF CARDS	SOURCE OF PHOTOGRAPH
	4	2	4	3	RAF SANDLAND, 1959
CLASSIFICATION	040				CAPTIONED BY
					RL

PHOTO NO. 844598 LOT NO. P 4692 MAP REFERENCE C LATITUDE 54 39N LONGITUDE 19 55E

COUNTRY	AREA NO	SUBJECT	SUBJECT	SUBJECT	SUBJECT	SUBJECT	SUBJECT	SUBJECT	SUBJECT
USSR	B 109N	244	246						
		5		10			15		20
		B A L T I C	Y E K				35		40
		25		30					
		L G A T E		50					
		45							

(6, 7, 10)

DATE OF PHOTO	TYPE	QUALITY	CLASS	NO. OF CARDS	SOURCE OF PHOTOGRAPH
	4	2	4	2	DAG SAMLAND, 1959
CLASSIFICATION 040				CAPTIONED BY RL	

200004727 : CIA-RDP78-05867A000401310003-8

PHOTO NO. 844599 LOT NO. P 4692 MAP REFERENCE N18 LATITUDE 54 47N LONGITUDE 20 38E

COUNTRY	PROVINCE	SUBJECT	SUBJECT	SUBJECT	SUBJECT	SUBJECT	SUBJECT	SUBJECT	SUBJECT
USSR		D21	D14						
AREA NO. B169N				10				15	20
		5				BEACH			40
		25		30				35	
		45		50					

GURYEVA K

DATE OF PHOTO	TYPE	QUALITY	CLASS	NO. OF CARDS	SOURCE OF PHOTOGRAPH
	4	2	4	2	1st LANDLORD, 1959
CLASSIFICATION 040					CAPTIONED BY RL