

PHOTO NO. 845201		LOT NO. R2654		MAP REFERENCE C		LATITUDE 0617N		LONGITUDE 0003E	
COUNTRY GHANA				PROVINCE					
AREA NO. 5C		SUBJECT A41	SUBJECT A42	SUBJECT A4C	SUBJECT	SUBJECT	SUBJECT	SUBJECT	SUBJECT
K O S O		M B O	(N R)	D	I	V	E	R	S I O
N T U N N E L		S L I D E	G	A	T	E	S	S	S
A S S E M B L E D		F	O	R	I	N	S	P	E
TEST (VOLTA RIVER PROJECT).									
17									
DATE OF PHOTO		TYPE	QUALITY	CLASS	NO. OF CARDS	SO			
9 JAN 62		4	1	C	3	[REDACTED]			
CLASSIFICATION				CAPTIONED BY					
<del>CONFIDENTIAL</del>				FM					
PHOTO ANALYSIS REPORT									
Approved For Release 2000/04/27 : CIA-RDP78-05867A000401310010-0									

PHOTO NO. 845202    LOT NO. R1218    MAP REFERENCE N18    LATITUDE 16 17N    LONGITUDE 107 51E

COUNTRY SOUTH VIETNAM    PROVINCE (THUA THIEN)  
 AREA NO 32L    SUBJECT DIF  
 BACH THACH AP (NR) LO  
 OKINSE SE FROM ROUTE  
 # 1 32 KM SE SOUTH OF HUE.

25X1A

DATE OF PHOTO	TYPE	QUALITY	CLASS	NO. OF CARDS
	6	2	4	3
			3	1

CLASSIFICATION *Confidential*    CAPTIONED BY MEDM



PHOTO NO. 845203    LOT NO. R1218    MAP REFERENCE N18    LATITUDE 16 17N    LONGITUDE 107 51E

COUNTRY SOUTH VIETNAM    PROVINCE (THUA THIEN)

AREA NO. 32L	SUBJECT ALG	SUBJECT D21	SUBJECT	SUBJECT	SUBJECT	SUBJECT	SUBJECT	SUBJECT	SUBJECT
B A C H	5	T H A C H	10	A P	(N R)				20
O K I N G	25	F R O M	30	R T	# 1	3	2		40
K M \$	45	S O U T H	50	O F	H U E.				

NE

25X1A

DATE OF PHOTO	TYPE	QUALITY	CLASS	NO. OF CARDS
<del>27 FEB</del>	6	2	4	2
			3	2

CLASSIFICATION *Confidential*    CAPTIONED BY *MED M*






PHOTO NO. 845205    LOT NO. R1218    MAP REFERENCE N15    LATITUDE 16 17N    LONGITUDE 107 51E

COUNTRY SOUTH VIETNAM    PROVINCE (THUA THIEN)

AREA NO	SUBJECT	SUBJECT	SUBJECT	SUBJECT	SUBJECT	SUBJECT	SUBJECT	SUBJECT
32L	D21	D23						
BACH	5	THACH	10	H	AP	(NR)		LO
OKINAWA	25	SE	30	FROM	ROUTE			40
#132	45	KM	50	SOUTH	OF HUE			

25X1A

(2)

DATE OF PHOTO	TYPE	QUALITY	CLASS	NO. OF CARDS
	624	3	3	2



CLASSIFICATION *Confidential*

CAPTIONED BY MEDM

PHOTO NO. 845206 LOT NO. R1218 MAP REFERENCE AMB LATITUDE 16 16N LONGITUDE 107 54E

COUNTRY SOUTH VIETNAM PROVINCE (THUA THIEN)  
 AREA NO 321 SUBJECT D36 ARG  
 THUY DUONG (NR) RAILROAD  
 ROAD BRIDGE LOOKING FROM ROUTE #1, 48 KM SOUTH OF HUE.

DATE OF PHOTO	TYPE	QUALITY	CLASS	NO. OF CARDS	SC
6 2	4	2	3	2	

CLASSIFICATION *confidential* CAPTIONED BY MEDM



PHOTO NO. 845208 LOT NO. R1218 MAP REFERENCE AM\$ LATITUDE 16 16N LONGITUDE 107 54E

COUNTRY SOUTH VIETNAM PROVINCE (THUA THIEN)

AREA NO	SUBJECT	SUBJECT	SUBJECT	SUBJECT	SUBJECT	SUBJECT	SUBJECT	SUBJECT
32L	DID	DIF	AKM	AKY				
	5	10	15	20				
	25	30	35	40				
	45	50						
THUY DUONG (N) LOOK NG SOUTH FROM ROUTE #1, RA, L ROAD IN CENTER, 51 KMS SOUTH OF HUE.								

(1, 27) 25X1A



DATE OF PHOTO	TYPE	QUALITY	CLASS	NO. OF CARDS
	6 2 4	2	3	4

CLASSIFICATION Confidential CAPTIONED BY MEDM



PHOTO NO. 845209 LOT NO. R 1218 MAP REFERENCE AMS LATITUDE 16 16N LONGITUDE 107 48E

COUNTRY SOUTH VIETNAM PROVINCE (THUA THIEN)  
 AREA NO 32L SUBJECT AKG AKU  
 C A O D O I X A (N R) 15 L O O K I  
 N G N E , 5 4 30 K M S N O R T H 40  
 O F D A N A N G 50 R A I L R O A D B R I D G E .

(27, 28) 25X1A

DATE OF PHOTO	TYPE	QUALITY	CLASS	NO. OF CARDS	SC
6 2	4	2	3	2	



CLASSIFICATION Confidential

CAPTIONED BY MEDM

PHOTO NO. 815210	LOT NO. R1218	MAP REFERENCE AM 8	LATITUDE 16 16 N	LONGITUDE 107 54 E
COUNTRY SOUTH VIETNAM	PROVINCE (THUA THIEN)			
AREA NO. 32 L	SUBJECT AKU	SUBJECT	SUBJECT	SUBJECT
P H U	5 C U O N G	10 A P	15 (N R)	20 L O O
K I N G	25 N E	30 R T	35 H I	40 4 9 K M
45 S	N O R T H	50 O F	T O U R A N E.	

DATE OF PHOTO	TYPE	QUALITY	CLASS	NO. OF CARDS	25X1A
6 2	4	2	3	1	
CLASSIFICATION <i>Confidential</i>				CAPTIONED BY MEM	

PHOTO NO. 845211 LOT NO. R1218 MAP REFERENCE AM8 LATITUDE 16 16N LONGITUDE 107 54E

COUNTRY SOUTH VIETNAM (THUA THIEN) PROVINCE  
 AREA NO 32L SUBJECT AKM DIF DID D39  
 PHU CU ONG AP (N R) L O O  
 KING FROM ROUTE # 1  
 49 KM NORTH OF TOURANE.  
 (NORTH) RAILROAD AT LEFT.

25X1A

DATE OF PHOTO	TYPE	QUALITY	CLASS	NO. OF CARDS
1 27 29	6 2	4 2	3	4
CLASSIFICATION Confidential			CAPTIONED BY MEDM	



PHOTO NO. 845212 LOT NO. R1218 MAP REFERENCE AMB LATITUDE 16 16N LONGITUDE 107 54E

COUNTRY SOUTH VIETNAM PROVINCE (THUA THIEN)

AREA NO 32L SUBJECT AKU DIB

PHU CU ONG AP (WR) LOO


KING NE ON ROUTE #1

50 KM S - NORTH OF TOURANE.

(128) 25X1A

DATE OF PHOTO	TYPE	QUALITY	CLASS	NO. OF CARDS
	62	42	3	2

CLASSIFICATION Confidential CAPTIONED BY MEDM



Approved for Release 2000/04/27 : CIA-RDP78-05867A000401310010-0

PHOTO NO. 845213 LOT NO. R1217 MAP REFERENCE AM8 LATITUDE 16 10N LONGITUDE 108 06E


COUNTRY SOUTH VIETNAM PROVINCE QUANG NAM

AREA NO 32L SUBJECT AKA DIB D24

C O L D E S N U A G E S (N R) 20  
O R T H E R N E N D O F P A S S 40  
3 4 K M S N O R T H O F T O U R A N E ,  
LOOKING SE.

(1,28)

25X1A



DATE OF PHOTO	TYPE	QUALITY	CLASS	NO. OF CARDS
	624	2	3	3

CLASSIFICATION Confidential

CAPTIONED BY MEDM

Approved for Release 2000/04/27 : CIA-RDP78-05867A000401310010-0

PHOTO NO. 845214 LOT NO. R1218 MAP REFERENCE C LATITUDE 16 28N LONGITUDE 107 34E

COUNTRY SOUTH VIETNAM PROVINCE (THUA THIEN)  
AREA NO 32C SUBJECT A4F  
HUE POWER PLANT AT  
CORNER OF NGUYEN HUE  
AND LY THUONG KIET,  
LOOKING SE.

25X1A



DATE OF PHOTO	TYPE	QUALITY	CLASS	NO. OF CARDS
	6 2 4	2	3	1
CLASSIFICATION			CAPTIONED BY	
Confidential			MEOM	

FORM NO. 1 Jan 56

Approved for Release 2000/04/27 : CIA-RDP78-05867A000401310010-0

GPO 918791

PHOTO NO. 845215 LOT NO. R1218 MAP REFERENCE C LATITUDE 16 28N 107 34E

COUNTRY SOUTH VIETNAM (THUA THIEN) PROVINCE

AREA NO 32L SUBJECT A4F

HUE HUE POWER PLANT


AT CORNER OF NGUYEN

HUE AND LY THUONG KIET,

LOOKING EAST.

25X1A

DATE OF PHOTO	TYPE	QUALITY	CLASS	NO. OF CARDS	SC
6 2 4	2	3	1		



CLASSIFICATION Confidential CAPTIONED BY MCOM

PHOTO NO. 845216      LOT NO. R1218      MAP REFERENCE C      LATITUDE 16 28N 107 34E

COUNTRY	SOUTH VIETNAM (THUA THIEN)								
AREA NO	32L	SUBJECT	A4F	SUBJECT		SUBJECT		SUBJECT	
	HUE		HUE		POWER		PLANT		
	AT		CORNER		OF		NGUYEN		
	HUE		ANO		LY		THUONG KIET,		
LOOKING NW.									

25X1A

DATE OF PHOTO	TYPE	QUALITY	CLASS	NO. OF CARDS	SOURCE
	6242		3	1	
CLASSIFICATION				CAPTIONED BY	
Confidential				MEDM	





PHOTO NO.	845217	LOT NO.	R1218	MAP REFERENCE	C	LATITUDE	16 28N	LONGITUDE	107 34E
COUNTRY	SOUTH VIETNAM (THUAN THIEN)								
AREA NO.	321	SUBJECT	ALF	SUBJECT		SUBJECT		SUBJECT	
	5	HUE	HUE	10	POWER	15	PLANT	20	
	25			30		35	NGUYEN	40	
	45			50	LY		THUAN KIET,		

LOOKING NW

25X1A

(17)



DATE OF PHOTO	TYPE	QUALITY	CLASS	NO. OF CARDS	SOU
	62	4	2	3	1
CLASSIFICATION				CAPTIONED BY	
				MIDM	




PHOTO NO. 845219 LOT NO. R1218 MAP REFERENCE C LATITUDE 16 28N LONGITUDE 107 34E

COUNTRY	SOUTH VIETNAM										PROVINCE	(THUA THIEN)					
AREA NO	32L		SUBJECT	AKG		SUBJECT		SUBJECT		SUBJECT		SUBJECT		SUBJECT		SUBJECT	
	HUE		5	RAILROAD		10	BRIDGE		15	PERFUME		20	RIVER		25	LOOKING NW	
	ACROSS		25	PERFUME		30	RIVER		35	LOOKING		40	NW		45		

25X1A

(29)



DATE OF PHOTO	TYPE	QUALITY	CLASS	NO. OF CARDS
6 2 4	2	3	1	

CLASSIFICATION Confidential

CAPTIONED BY MKDUA

PHOTO NO. 845220      LOT NO. R1218      MAP REFERENCE C      LATITUDE 16 28 N      LONGITUDE 107 34 E

COUNTRY	SOUTH VIETNAM (THUA THIEN)								
AREA NO	32 L	SUBJECT	CIL	SUBJECT		SUBJECT		SUBJECT	
	HUE	5	NEW	10	HUE	15	CATHOLIC	20	
	C	25	CHURCH	36		35		40	
		45		50					

25X1A

(710)

DATE OF PHOTO	TYPE	QUALITY	CLASS	NO. OF CARDS	SO
	624	2	3	1	



CLASSIFICATION *Confidential*

CAPTIONED BY MEOM

PHOTO NO.	845221	IGT NO.	R 1409	MAP REFERENCE	C	LATITUDE	28 14 N	LONGITUDE	83 59 E
COUNTRY	NEPAL		PROVINCE						
AREA NO.	GU	SUBJECT	CIT	SUBJECT		SUBJECT		SUBJECT	
	P	O	K	H	A	R	A		
	S	E		N	A	T	I	O	N
	O	O	L						

25X1A

(9)



DATE OF PHOTO	TYPE	QUANTITY	CLASS	NO. OF CARDS
	4	2	B	1

CLASSIFICATION ~~TOP SECRET~~ Copy

CAPTIONED BY

PHOTO NO. 845222 LOT NO. R 1409 MAP REFERENCE C LATITUDE 25 03 N LONGITUDE 121 30 E

COUNTRY TAIWAN PROVINCE

AREA NO.	SUBJECT	SUBJECT	SUBJECT	SUBJECT	SUBJECT	SUBJECT	SUBJECT	SUBJECT	SUBJECT
DL	ADS	AFN	AGZ						
T	A	P	E	I	F	O	R	M	O
T	I	C	C	O	R	P	O	R	A
I	B	I	T.						

PLASTIC PIPES.

25X1A

DATE OF PHOTO	TYPE	QUALITY	CLASS	NO. OF CARDS	SOURCE
19 6 2	1	2	3	23	[REDACTED]

CLASSIFICATION *Copy* CAPTIONED BY *LEB*

PHOTO NO.	845223	LOT NO.	R 1407	MAP REFERENCE	C	LATITUDE	25 03 N	LONGITUDE	121 30 E
COUNTRY	TAIWAN		PROVINCE						
AREA NO.	DL	SUBJECT	ADS AFN AGZ	SUBJECT		SUBJECT		SUBJECT	
	T	A	I	P	E	I		F	O
	T	I	C					R	M
	I	B	I	T.				O	S
								A	
								P	L
								A	S

BATH TUB (66), TABLEWARE & MISCELLANEOUS ARTICLES.

25X1A

DATE OF PHOTO	TYPE	QUALITY	CLASS	NO. OF CARDS	SOURCE
19 6 2	1	2	3	3	[REDACTED]

CLASSIFICATION: Copy CAPTIONED BY: PCB

PHOTO NO.	845224	LOT NO.	R 1409	MAP REFERENCE	Q	LATITUDE	25 03 N	LONGITUDE	121 30 E
COUNTRY	TAIWAN		PROVINCE						
AREA NO.	DL	SUBJECT	HDS AFN AGZ	SUBJECT		SUBJECT		SUBJECT	
	T A I P E I		F O R M O S A				15	P L A S	20
	T I C	25	C O R P O R A T I O N	30			35	E K H	40
	I B I T.	45		50					

PILLOWS.

25X1A

13 25

DATE OF PHOTO	TYPE	QUALITY	CLASS	NO. OF CARDS	SOURCE
	1	2	3	3	[REDACTED]
CLASSIFICATION				CAPTIONED BY	
CNY				RFB	



PHOTO NO.	845225	LOT NO.	R 1409	MAP REFERENCE	C	LATITUDE	21 03 N	LONGITUDE	102 28 E
COUNTRY	LAOS		PROVINCE						
AREA NO.	42L	SUBJECT	1E9	SUBJECT	1LB	SUBJECT	AK5	SUBJECT	
	NAM	5	THA		10	TR	OP	15	PREP
	AR	25	ING		30	TO	EVA	35	CUA
	A	45	IR		50	POR	T.	40	AT

MISSIONARY PLAYS PIANO while WAITING

DATE OF PHOTO		TYPE	QUALITY	CLASS	NO. OF CARDS	SOURCE
19	6	2	4	2	3	3
CLASSIFICATION				CAPTIONED BY		
Comp				ACB		

25X1A

3, 3!

PHOTO NO. 845226	LOT NO. 11107	MAP REFERENCE C	LATITUDE 21 03 N	LONGITUDE 102 28 E
COUNTRY LAOS	PROVINCE			
AREA NO 42L	SUBJECT R18	SUBJECT	SUBJECT	SUBJECT
NAM	5 THA	10 75 - M M	15 HOW I	20 T
ZER.]	25	30	35	40
	45	50		

ROYAL LAOTIAN TROOPS WITH 75-MM  
HOWITZERS

(3)

25X1A

DATE OF PHOTO	TYPE	QUALITY	CLASS	NO. OF CARDS	SC
	4	2	3	1	
CLASSIFICATION				CAPTIONED BY	
C				KED	

PHOTO NO.	845227	LOT NO.		MAP REFERENCE	0	LATITUDE	21 30 N	LONGITUDE	103 30 E
COUNTRY	LAOS		PROVINCE						
AREA NO	42L	SUBJECT	E12	SUBJECT	C14	SUBJECT		SUBJECT	
	A	U	A	N	G	P	R	A	B
	A	T	I	N	G	C	I	V	I
	N	A	M	I	H	A			

Displaced

<p>(3,9)</p>							25X1A
DATE OF PHOTO	TYPE	QUALITY	CLASS	NO. OF CARDS	[Redacted]		
19 6 24	4	2	3	2	[Redacted]		
CLASSIFICATION	Copy		CAPTIONED BY	JEB			

PHOTO NO. 845228 LOT NO. R 1409 MAP REFERENCE C LATITUDE ~~10 41N~~ 10 41N LONGITUDE 106 42E

COUNTRY SOUTH VIETNAM PROVINCE (GIA DINH)  
AREA NO. 32L SUBJECT C98  
SAIGON M<sup>10</sup>ASS V<sup>15</sup>ACCINA<sup>20</sup>  
TION<sup>25</sup> WITH<sup>30</sup> "JET-JE<sup>35</sup>CTOR<sup>40</sup>R"  
SYRINGE<sup>45</sup>

Needless.

25X1A

DATE OF PHOTO	TYPE	QUALITY	CLASS	NO. OF CARDS
19 6 24	4	2	3	1

CLASSIFICATION: Conf CAPTIONED BY: RFB



Approved For Release 2000/04/27 : CIA-RDP78-05867A000401310010-0

PHOTO NO. 845229		LOT NO. R 1409		MAP REFERENCE C		LATITUDE 10 41N		LONGITUDE 106 42E	
COUNTRY SOUTH VIETNAM				PROVINCE (GIA DINH)					
AREA NO 32L		SUBJECT ASI, AHP		SUBJECT E62		SUBJECT		SUBJECT	
SAIGON		AMERICAN		VICTIMS,		FOR		FLOOD	
19		6		2		4		2	
DATE OF PHOTO		TYPE		QUALITY		CLASS		NO. OF CARDS	
19 6 2 4		2		3		3		3	
CLASSIFICATION Comp				CAPTIONED BY REB					

25X1A

(9,24)

PHOTO NO.	845230	LOT NO.	R1409	MAP REFERENCE		LATITUDE		LONGITUDE	
COUNTRY	THAILAND								
AREA NO.	5L	SUBJECT	AKU	SUBJECT	A6P	SUBJECT	ASI	SUBJECT	
	D	5	M	10	S	15	A	B	20
	O		U		A		R		
	N		A						
	I	25	N	30	E	35	R	40	
	G		U		R		C		
	H		N				O		
	W		D				N		
	A		E				S		
	Y		R				T		
	C	45		50			I		
	T						O		
	I						N		
	O						S		
	N						T		
							R		
							U		

Joint U.S.-Thai project.

25X1A

(28)

DATE OF PHOTO	TYPE	QUANTITY	CLASS	NO. OF CARDS	SO
19 6 24	4	2	3	3	[REDACTED]
CLASSIFICATION			CARTONED BY		
CONF			RUB		

PHOTO NO.	845231	LOT NO.	R 1409	MAP REFERENCE	C	LATITUDE	14 35 N	LONGITUDE	121 00 E
COUNTRY	PHILIPPINES			PROVINCE	LUZON IS., RIZAL PROV.				
AREA NO.	82115	SUBJECT	ASI	SUBJECT	C9E	SUBJECT		SUBJECT	
	M	A	N	I	L	A		C	A
							R	E	
	F	F	L	O	O	D		A	I
							D		
	M	D	A	N	A	O		V	I
								C	T

DATE OF PHOTO	TYPE	QUALITY	CLASS	NO. OF CARDS	SOURCE
19 6 2		2	3	2	[REDACTED]
CLASSIFICATION			CAPTIONED BY		
Conf			JEB		

25X1A



PHOTO NO.	845232	LOT NO.	R 1409	MAP REFERENCE	C	LATITUDE	31 35 N	LONGITUDE	74 18 E
COUNTRY	PAKISTAN			PROVINCE					
	PUNJAB								
AREA NO	3NU	SUBJECT	BBB	SUBJECT	AMI	SUBJECT		SUBJECT	
	L	A	H	O	R	E	W	O	M
	T	S	O	B	S	E	R	V	I
	L	L	I	T	E				

Paddlewheel

				(49)	25X1A				
DATE OF PHOTO	TYPE	QUALITY	CLASS	NO. OF CARDS	SOURCE	[REDACTED]			
19 6 0 4	4	2	3	1					
CLASSIFICATION				CAPTIONED BY					
<del>SECRET</del> Copy									



Approved For Release 2000/04/27 : CIA-RDP78-05867A000401310010-0

PHOTO NO. 845233 LOT NO. R1409 MAP REFERENCE C LATITUDE 37 34 N LONGITUDE 127 00 E

COUNTRY SOUTH KOREA		PROVINCE SEOUL							
AREA NO 816L	SUBJECT 2J2	SUBJECT	SUBJECT	SUBJECT	SUBJECT	SUBJECT	SUBJECT	SUBJECT	SUBJECT
SE	OU	L	KO	RE	AN	W	OM	EN	S
	ARMY	C	O	R	P	S			

MARCHING AT WAC TRAINING CENTER

DATE OF PHOTO		TYPE	QUALITY	CLASS	NO. OF CARDS	SC
19	6	2	4	1	3	1
CLASSIFICATION				CAPTIONED BY		
CONF				XEB		

Approved For Release 2000/04/27 : CIA-RDP78-05867A000401310010-0

6

Next 10 Page(s) In Document Exempt

Approved For Release 2000/04/27 : CIA-RDP78-05867A000401310010-0

PHOTO NO. 845245 | LOT NO. R 2665 | MAP REFERENCE C | LATITUDE 03 00S | LONGITUDE 104 46E

COUNTRY INDONESIA		PROVINCE SUMATRA							
AREA NO 161T	SUBJECT ADN	SUBJECT	SUBJECT	SUBJECT	SUBJECT	SUBJECT	SUBJECT	SUBJECT	SUBJECT
P	A	L	E	M	B	A	N	G	U
I	L	I	Z	E	R	P	L	A	N
									T
									L
									K
									G
									S
									T

From automotive Repair Shop. Part 1 of 2 of 2 pt. Panarama. SEE CIA

(14) STATINTL

DATE OF PHOTO	TYPE	QUALITY	CLASS	NO. OF CARDS
April 6 2 4	1	4	1	
CLASSIFICATION UCIO				CAPTIONED BY HEB

PHOTO NO.	845246	LOT NO.	R 2665	MAP REFERENCE	C	LATITUDE	03 00S	LONGITUDE	104 46E
COUNTRY	INDONESIA		PROVINCE SUMATRA						
AREA NO.	161T	SUBJECT		SUBJECT		SUBJECT		SUBJECT	
		5	PAL	10	UR	15	FE	20	RT
		25	EM	30	EA	35	ER	40	T
		45	B	50	PL		LA		KE
			ANG		ANT.		KE		S.

From automotive Repair Shop. Part 2 of 2 of 2 Pt. Pangrama. SEE CIA

STATINTL

DATE OF PHOTO	TYPE	QTY	CLASS	NO. OF CARDS	SOL
April 6 2 4	4	1	4		
CLASSIFICATION				CAPTIONED BY	
0-10				RCB	



PHOTO NO. 815248 LOT NO. 2, 2625 MAP REFERENCE C LATITUDE 03 02 S LONGITUDE 104 46 E

COUNTRY INDONESIA		PROVINCE SUMATRA							
AREA NO	SUBJECT	SUBJECT	SUBJECT	SUBJECT	SUBJECT	SUBJECT	SUBJECT	SUBJECT	SUBJECT
101T	ADN	AGP							
	5	10			15				20
PAL	EMB	ANG			UR	EA		FE	NT
	25	30			35				40
L	Z	E	R		PL	AN	T.		
	45	50							

P&H 100-TON CAPACITY CRANE ON permanent pier  
LOADING 44-TON AMMONIA STORAGE TANK ON LOW-BED  
TRAILER.

STATINTL

DATE OF PHOTO	TYPE	QUALITY	CLASS	NO. OF CARDS	SOURCE
April 6	2	4	1	4	2
CLASSIFICATION					CAPTIONED BY
TOP SECRET					H. B.

PHOTO NO.	845249	LOT NO.	2265	MAP REFERENCE	0	LATITUDE	02 003	LONGITUDE	104 46 E
COUNTRY	INDONESIA		PROVINCE SUMATRA						
AREA NO	1617	SUBJECT	ADN	SUBJECT	AGP	SUBJECT	A4L	SUBJECT	
		5		10			15		20
	P A L E M B A N G		A N G			U A E A		F E R T	
		25		30			35		40
	I L I Z E R		P L A M T						
		45		50					

SYNTHESIS GAS RECOVERY AREA A, LK9 N FY. MACHINE SHOP MEZZANINE FLOOR. PRIMARY REFORMER, TRAIN B, FORM WORK IN R, FG. SUBSTATION #2, L, BG.

STATINTL

(14,17)

DATE OF PHOTO	TYPE	QUALITY	CLASS	NO. OF CARDS
Apr 6 2	4	1	T	3



CLASSIFICATION 040 CAPTIONED BY [Redacted]

PHOTO NO.	845250	LOT NO.	R2665	MAP REFERENCE	C	LATITUDE	03 005	LONGITUDE	104 46 E
COUNTRY	INDONESIA		PROVINCE SUMATRA						
AREA NO	161 T	SUBJECT	ADN	SUBJECT		SUBJECT		SUBJECT	
	P	A	L	E	M	B	A	N	E
							U	R	E
							A	F	E
									R
									T

Pressure vessels set in SYNTHESIS GAS RECOVERY AREA A. Compressor Bldg Area 1A, under const. (FG). CONTROL HOUSE, AREA A, CONCRETE ~~TR~~ block house (R).

STATINTL

DATE OF PHOTO	TYPE	QUALITY	CLASS	NO. OF CARDS	[REDACTED]
Apr 6 2	4	1	4	1	
CLASSIFICATION	CAPTIONED BY				
SECRET	HEB				



Approved For Release 2000/04/27 : CIA-RDP78-05867A000401310010-0

PHOTO NO. 845251		LOT NO. R.2665		MAP REFERENCE C		LATITUDE 03 00S		LONGITUDE 104 46E	
COUNTRY INDONESIA			PROV. CE SUMATRA						
AREA NO 161T		SUBJECT ADN		SUBJECT		SUBJECT		SUBJECT	
PAL		EM		BAN		UR		FER	
I		ZER		PLANT.		ST		EAM	
PLANT,		AR		EA		J			

Ready FOR concrete, LK9 NORTH.

STATINTL

DATE OF PHOTO		TYPE		QUALITY		CLASS		NO. OF CARDS		SOC	
APR 6 2		4		1		4		1		[REDACTED]	
CLASSIFICATION						CAPTIONED BY					
[REDACTED]						RFB					

OTO NO. 845252 LOT NO. R2665 MAP REFERENCE C LATITUDE 03 00S LONGITUDE 104 46E

COUNTRY INDONESIA		PROVINCE SUMATRA															
AREA NO 161T	SUBJECT ADN	SUBJECT	SUBJECT	SUBJECT	SUBJECT	SUBJECT	SUBJECT	SUBJECT	SUBJECT								
P	A	L	E	M	B	A	N	G	10	U	R	E	A	F	E	R	T
I	L	I	Z	E	R	P	L	A	N	T.	15	C	O	M	P	R	E
S	S	O	R	B	L	D	G	20	35	40	FOUNDATIONS,						

AREA 1A READY FOR CONCRETE, LK9E. MULTI-STAGE COMPRESSOR & SCREEDS FOR CO2 COMPRESSOR, FG.

(14)

DATE OF PHOTO		TYPE	QUALITY	CLASS	NO. OF CARDS	STATINTL
APR	6	2	4	1	4	1
CLASSIFICATION 0010					CAPTIONED BY REB	

PHOTO NO.	845253	LOT NO.	R 2465	MAP REFERENCE	C	LATITUDE	03 005	LONGITUDE	104 46E
COUNTRY	INDONESIA			PROVINCE	SUMATRA				
AREA NO.	161T	SUBJECT	ADN	SUBJECT		SUBJECT		SUBJECT	
	PALEMBANG					UREA		FERT	
	IZIFER		PLANT			MACHI			
	ESHOP								

under construction,  
 7 1/2 ton ~~overhead~~ overhead cranes being installed;  
 Shop equipment being placed.

(14)

STATINTL

DATE OF PHOTO	TYPE	QUALITY	CLASS	NO. OF CARDS
Apr 62	1	1	4	1

CLASSIFICATION OUC

CAPTIONED BY DEB

PHOTO NO.	845254	LOT NO.	10015	MAP REFERENCE	3	LATITUDE	03	LONGITUDE	104 16 E
COUNTRY	INDONESIA		SUMATRA						
AREA NO.	MIT	SUBJECT	90N	SUBJECT		SUBJECT		SUBJECT	
	PAL	EM	BAN	10	URE	15	A	F	20
	IL	25	ZER	30	PL	35	ANT.		40
		45		50					

MACHINE SHOP/PIPE SHOP, AREA 6SB under construction. MAINTENANCE WAREHOUSE, AREA 8SB, NEARLY COMPLETED (R). LK9 E FROM WATER TREATMENT PLANT, AREA A.

STATINTL

DATE OF PHOTO	APR 6 2	TYPE	4	QUALITY	1	CLASS	4	NO. OF CARDS	1	SO	[REDACTED]
CLASSIFICATION	CONF		CAPTIONED BY		AEB		L				

PHOTO NO.	845255	LOT NO.	R-2627	MAP REFERENCE	C	LONGITUDE	55 45 N 37 35 E
COUNTRY	USSR						
AREA NO.	B 167 N	SUBJECT	C 26	SUBJECT		SUBJECT	
	M O S C O W			B O O K		S T O R E	N
	O. 39						

located at National Economy Achievements Exhibit.

(7, 10)

DATE OF PHOTO		TYPE	4	QUALITY	2	CLASS	4	NO. OF CARDS	1	SOURCE OF PHOTOGRAPH	Knizhnyye Magazine
CLASSIFICATION	Approved For Release 2000/04/27 : CIA-RDP78-05867A000401310010-0										
PHOTO ANALYSIS REPORT										Moskvy; Spravochnik dva Pokupatelye, Moscow, '61, GPO 218791	

PHOTO NO: 845255      LOT NO: R-2627      MAP REFERENCE: *(handwritten symbol)*      LATITUDE: 55 45 N      LONGITUDE: 37 35 E

AREA NO	SUBJECT	SUBJECT	SUBJECT	SUBJECT	SUBJECT	SUBJECT	SUBJECT	SUBJECT
B 167 N	C 26							
M O S C O W								
O K								

*(POLITICAL)*

Book store No. 84

located at No. 6 proyezd  
Khudozh estvennogo teatra,  
(7, 10)

DATE OF PHOTO	TYPE	QUALITY	CLASS	NO. OF CARDS	SOURCE OF PHOTOGRAPH
	4	3	4	1	Knizhnyye Magazine Moskvy; Spravochnik dlya Pismatoley Moscow, U.S.P.O. 918791

Approved For Release 2000/04/27 : CIA-RDP78-05867A000401310010-0

PHOTO NO.	845257	LOT NO.	R-2627	MAP REFERENCE	✓	LATITUDE	55 45 N	LONGITUDE	37 35 E
COUNTRY	USSR								
AREA NO.	B 167N	SUBJECT	C26	SUBJECT		SUBJECT		SUBJECT	
	M O S C O W		(P E D A G O G I C A L						
	B O O K	S T O R E	)						

Book store No. 46

located at No. 7/5  
Pushkinskaya ulitsa.  
(7, 10)

DATE OF PHOTO	TYPE	QUALITY	CLASS	NO. OF CARDS	SOURCE OF PHOTOGRAPH
	1	3	4	1	
CLASSIFICATION				CAPTIONED BY	
				CL	

Approved For Release 2000/04/27 : CIA-RDP78-05867A000401310010-0

PHOTO NO. 845258 LOT NO. R-2627 MAP REFERENCE C LATITUDE 55 45 N LONGITUDE 37 35 E

COUNTRY	USSR							
AREA NO.	B167N	C26						
SUBJECT	MOSCOW							
SUBJECT								
SUBJECT								
SUBJECT								
SUBJECT								
SUBJECT								
SUBJECT								
SUBJECT								

MOSCOW (Agricultural Store) BOOK STORE

Book store No. 2 located at No. 5/9 Sadovo-Chernogryazskaya ulitsa (7, 10)

DATE OF PHOTO	TYPE	QUALITY	CLASS	NO. OF CARDS	SOURCE OF PHOTOGRAPH
	4	3	4	1	Knizhnyye Magaziny Moskvy; Moscow, '61.
CLASSIFICATION				CAPTIONED BY	
				DUD	CL



PHOTO NO. 845259 LOT NO. R-2621 C MAP REFERENCE 55 45 N 37 35 E LONGITUDE

COUNTRY USSR PROVINCE

AREA NO	SUBJECT	SUBJECT	SUBJECT	SUBJECT	SUBJECT	SUBJECT	SUBJECT	SUBJECT
3167N	026							
MOSCOW			MUSIC			BOOK		
TORRE			(ENT. VIEW)					

Book store No. 40

located at No. 14  
Neglinnaya ulitsa.  
(7,10)

DATE OF PHOTO	TYPE	QUALITY	CLASS	NO. OF CARDS	SOURCE OF PHOTOGRAPH
	WA 1	3	4	1	Knizhnyye Magaziny Moskvy; Moscow, '61.

PHOTO NO. 845260 LOT NO. R-2627 MAP REFERENCE C LONGITUDE 55 45 N 27 35 E

COUNTRY	AREA NO	SUBJECT	SUBJECT	SUBJECT	SUBJECT	SUBJECT	SUBJECT	SUBJECT
	E 167 N	CSB						
	MOSCOW	(M)	10	15	20	25	30	35
	STORE	EDICAL	30	35	40			

Book store No. 47

located at No. 4  
Pushchynaya ulitsa,  
(7, 10)

DATE OF PHOTO	TYPE	QUALITY	CLASS	NO. OF CARDS	SOURCE OF PHOTOGRAPH
	4	3	4	1	Kuchmye M. 2114 Mirov; M. 2114

PHOTO NO. 845261 LOT NO. R-2127 MAP REFERENCE C LATITUDE 55 45 N LONGITUDE 37 35 E

COUNTRY		USSR							
AREA NO.	SUBJECT	SUBJECT	SUBJECT	SUBJECT	SUBJECT	SUBJECT	SUBJECT	SUBJECT	SUBJECT
3 167 N	C 26								
M O S C O W				B O O K		S T O R I E			N
O i	7 2								

located at No. 86 Leninskiy prospekt.

(7, 10)

DATE OF PHOTO	TYPE	QUALITY	CLASS	NO. OF CARDS	SOURCE OF PHOTOGRAPH
	4	3	4	1	Knizhnyye Magazine Moskvy; Moscow, '61

PHOTO NO. 845262		LOT NO. R-2627		MAP REFERENCE C		LATITUDE 55 45 N		LONGITUDE 57 35 E	
COUNTRY		PROVINCE							
AREA NO. 3167N	SUBJECT C26	SUBJECT	SUBJECT	SUBJECT	SUBJECT	SUBJECT	SUBJECT	SUBJECT	SUBJECT
M O S C O W			B O O K			S T O R E			N
0. 97									
located at No. 31 Profsoyuznaya ulitsa,									
DATE OF PHOTO		TYPE 4	QUALITY 2	CLASS 4	NO. OF CARDS 1	SOURCE OF PHOTOGRAPH			
						Knizhnyye Magaziny			
						Moskvy; Moscow, '61			
CLASSIFICATION		CAPTIONED BY C.L.							
Approved For Release 2000/04/27 : CIA-RDP78-05867A000401310010-0									
PHOTO ANALYSIS REPORT									

PHOTO NO. 845263	LOT NO. R-2627	MAP REFERENCE C	LATITUDE 55 45 N	LONGITUDE 27 35 E
COUNTRY USSR		PROVINCE		
AREA NO. B167N	SUBJECT C26	SUBJECT	SUBJECT	SUBJECT
5	10	15	20	
MOSCOW	BOOK	STORE	N	
25	30	35	40	
45	50			

located at No. 62/2 Leninskiy prospect.

(7, 10)

DATE OF PHOTO	TYPE	QUALITY	CLASS	NO. OF CARDS	SOURCE OF PHOTOGRAPH
	1	2	4	1	Handwritten description
CLASSIFICATION				CAPTIONED BY	
				EL	

PHOTO NO. 845264	LOT NO. R-2627	MAP REFERENCE C	LATITUDE 55 45 N		LONGITUDE 37 35 E	
COUNTRY USSR		PROVINCE				
AREA NO. B 167N	SUBJECT C 26	SUBJECT	SUBJECT	SUBJECT	SUBJECT	SUBJECT
M O S C O W			S E C O N D		H A N D	
B O O K						

located at No. 3 ulitsa Gor'kogo.

(7, 10)

DATE OF PHOTO	TYPE 4	QUALITY 2	CLASS 4	NO. OF CARDS 1	SOURCE OF PHOTOGRAPH Knizhnyye Magaziny Moskvy; Moscow, '61.
---------------	-----------	--------------	------------	-------------------	--------------------------------------------------------------------



PHOTO NO. 845266	LOT NO. R-2627	MAP REFERENCE C	LATITUDE 55 45 N		LONGITUDE 37 35 E	
COUNTRY USSR		PROVINCE				
AREA NO. B 167N	SUBJECT C26	SUBJECT	SUBJECT	SUBJECT	SUBJECT	SUBJECT
M O S C O W	3	W R I T E R S	10	15	B O O K	20
S T O R E	25		30	35		40
	45		50			

located at No. 18 Kuznetskiy most.

(7, 10)

DATE OF PHOTO	TYPE 4	QUALITY 2	CLASS 4	NO. OF CARDS 1	SOURCE OF PHOTOGRAPH Knizhnyye Magazine Moskvy; 1961.
CLASSIFICATION				CAPTIONED BY RLD CL	



PHOTO NO.	845267	LOT NO.	R-2621	MAP REFERENCE	✓	LATITUDE	55 45 N	LONGITUDE	37 35 E
COUNTRY	USSR		PROVINCE						
AREA NO.	3 167 N	C26	SUBJECT	SUBJECT	SUBJECT	SUBJECT	SUBJECT	SUBJECT	SUBJECT
	5	10	15	20	25	30	35	40	45
	BOOK	STORE	NO.	25					
<p>located at No. 12 Kutuzovskiy prospekt.</p>									
<p>(7, 10)</p>									
DATE OF PHOTO	TYPE	QUALITY	CLASS	NO. OF CARDS	SOURCE OF PHOTOGRAPH				
	1	2	4	1	Kuznetsovskiy M. Moscow, U.S.S.R.				
CLASSIFICATION				CAPTIONED BY					
Approved For Release 2000/04/27 : CIA-RDP78-05867A000401310010-0				OLP	EL				
FORM NO. 174	USE PREVIOUS EDITIONS			PHOTO ANALYSIS REPORT			GPO 918791		
1 Jun 56									

PHOTO NO.	845268	LOT NO.	R-2627	MAP REFERENCE	C	LATITUDE	55 45 N	LONGITUDE	37 35 E
COUNTRY	USSR								
AREA NO.	B 167 N	SUBJECT	026	SUBJECT		SUBJECT		SUBJECT	
	M O S C O W				B O O K		S T O R E		N
	0. 614								

located at No. 18 Kuznetskiy most.

DATE OF PHOTO		TYPE	4	QUALITY	2	CLASS	4	NO. OF CARDS	1	SOURCE OF PHOTOGRAPH	Knizhnyye Magaziny Moskvy; Moscow, '61.
CAPTIONED BY											
DUP											
CL											

PHOTO NO.	845209	LOT NO.	R-2627	MAP REFERENCE	C	LATITUDE	55 45 N	LONGITUDE	37 35 E
COUNTRY	USSR								
AREA NO	B 167 N	SUBJECT	CIN	SUBJECT		SUBJECT		SUBJECT	
	M O S C O W				C E N T R A L				C L U B
	H O U S E		F O R						A R C H I T E C T S

located at No. 7 ulitsa Shchuseva.

(7/10)

DATE OF PHOTO	TYPE	QUALITY	CLASS	NO. OF CARDS	SOURCE OF PHOTOGRAPH
	4	2	4	1	Kluby Moskvy, Moscow, U.S.S.R.
CLASSIFICATION					CAPTIONED BY
					EL

PHOTO NO. 845270 LOT NO. R-2627 C LONGITUDE 55 45N 37 35E

COUNTRY	USSR							
AREA NO.	B 167N	SUBJECT	SUBJECT	SUBJECT	SUBJECT	SUBJECT	SUBJECT	SUBJECT
	MOSCOW	5	961 CIN	10	TSDSA	15	CENTRA	20
	L CLUB	25	H O	30	JSE	35	FOR	40
	ET	45	ARMY)	50				

imeni Frunze;  
located at No. 2 ploshchad'  
Kommuny.

DATE OF PHOTO	TYPE	QUALITY	CLASS	NO. OF CARDS	SOURCE OF PHOTOGRAPH
	4	2	(3, 7, 10) 4	2	Kluby Moskvy, Moscow, U.S.S.R.
CLASSIFICATION			CAPTIONED BY		

PHOTO NO.	845271	LOT NO.	K-2627	MAP REFERENCE	C	LONGITUDE	55 45 N 37 35 E
COUNTRY	USSR						
AREA NO.	B 167 N	SUBJECT	CINCLC	SUBJECT	AM	SUBJECT	
	M O S C O W				C E N T R A L		T E L E
	G R A P H		B L D G.				
<p>In which the Club for Telegraph Workers is located. Address of club: No. 7 ulitsa Gor'kogo, entrance No. 4.</p>							
DATE OF PHOTO		TYPE	4	QUALITY	2	CLASS	4
							3
CLASSIFICATION	Approved For Release 2000/04/27 : CIA-RDP78-05867A000401310010-0						
FORM NO. 174	USE PREVIOUS EDITIONS						
1 Jun 56	PHOTO ANALYSIS REPORT						

PHOTO NO. 845270 LOT NO. B-2627 MAP REFERENCE C LATITUDE 45 N LONGITUDE 31 35 E

AREA NO	SUBJECT	SUBJECT	SUBJECT	SUBJECT	SUBJECT	SUBJECT	SUBJECT	SUBJECT
B 167 N	CIN							
M O S C O W			M O S C O W				C I T Y	
P A L A C E			O F				P I O N E E R S	

located at No. 6 pereulok Stopani.

(7, 10)

DATE OF PHOTO	TYPE	QUALITY	CLASS	NO. OF CARDS	SOURCE OF PHOTOGRAPH
	4	1	4	1	

CLASSIFICATION Approved For Release 2000/04/27 : CIA-RDP78-05867A000401310010-0 CAPTIONED BY EL Kluby Moskv, Moscow, 61.

PHOTO NO. <del>845 273</del>	LOT NO. R-2627	MAP REFERENCE C	LONGITUDE 59 43 N 30 25 E	
COUNTRY USSR	PROVINCE			
AREA NO. B 153N	SUBJECT C46	SUBJECT C7C	SUBJECT	SUBJECT
PUSHKIN	CONCERT	HAL		
LIN	YEKATERIN	INSKIY		
PARK				

DATE OF PHOTO	TYPE 4	QUALITY 2	CLASS 4	NO. OF CARDS 1	SOURCE OF PHOTOGRAPH Gored Pushkin; Leningrad, 1961
CLASSIFICATION					CAPTIONED BY Sht

PHOTO NO.	845274	LOT NO.	F-2627	MAP REFERENCE	C	LONGITUDE	27 45 W	56 25 E	
COUNTRY	USSR								
AREA NO.	B 1531	SUBJECT	C48	SUBJECT	AKT	SUBJECT		SUBJECT	
		5		10	MARBLE	15	BRID	20	
		25	YEK	30	ATER	35	ININ	40	
		45	Y P A R K	50			SK I		
DATE OF PHOTO		TYPE	4	QUALITY	2	CLASS	4	NO. OF CARDS	2
CLASSIFICATION						SOURCE OF PHOTOGRAPH			
Approved For Release 2000/04/27 : CIA-RDP78-05867A000401310010-0						Gorod Pushkino			
FORM NO. 174 USE PREVIOUS EDITIONS						Leningrad, 1961			
1 Jun 56						CAPTIONED BY			
PHOTO ANALYSIS REPORT						GL			



PHOTO NO. 845275 LOT NO. R-2627 MAP REFERENCE C LATITUDE 57 45 N LONGITUDE 25 E

COUNTRY USSR PROVINCE

AREA NO	SUBJECT	SUBJECT	SUBJECT	SUBJECT	SUBJECT	SUBJECT	SUBJECT	SUBJECT
B 153 N	ALT	CL						
PUSHKIN	5	N	"	10	KRES TO V Y Y	15	"	20
ANAL	25	IN	A	30	LEK SAN DROV	35	S	40
K I Y	45	P A R K		50				

DATE OF PHOTO	TYPE	QUALITY	CLASS	NO. OF CARDS	SOURCE OF PHOTOGRAPH
	3	2	4	2	(10, 29) Gard Pushkin; Leningrad, 1961

PHOTO NO. 845278 LOT NO. R-2627 MAP REFERENCE C LATITUDE 59 43 N LONGITUDE 30 25 E

COUNTRY	USSR								
AREA NO	B 153N	SUBJECT	C 48	SUBJECT	AKT	SUBJECT		SUBJECT	
	DIUSHKIN				"KITAYSKIY"				
	HINESE				BRIDGE				IN
	KSANDROV				PK.				CALE

~~PK.~~ Aleksandrovskiy Park.

(28, 10)

DATE OF PHOTO		TYPE	4	QUALITY	2	CLASS	4	NO. OF CARDS	2	SOURCE OF PHOTOGRAPH	Verod Pushkin; Leningrad, 1961
CAPTIONED BY											

PHOTO NO. 845277 LOT NO. R-2627 MAP REFERENCE C 59 43 N 30 25 E LONGITUDE

COUNTRY	PROVINCE	AREA NO.	SUBJECT	SUBJECT	SUBJECT	SUBJECT	SUBJECT	SUBJECT	SUBJECT
USSR		153N	248	242					
		PUSHKIN			ALEKSANDROV				
		SKIY	PALACE						

in Aleksandrovskiy Park.

(7, 10)

DATE OF PHOTO	TYPE	QUALITY	CLASS	NO. OF CARDS	SOURCE OF PHOTOGRAPH
	4	2	4	2	Gored Pushkin's Leningrad, 1961

PHOTO NO. 845275 LOT NO. R-2621 C 59 43 N 30 25 E

COUNTRY USSR PROVINCE

AREA NO	SUBJECT	SUBJECT	SUBJECT	SUBJECT	SUBJECT	SUBJECT	SUBJECT	SUBJECT
B 153N	C 15							
PUSHKIN			10	LYCEUM	15	IN	20	W
HIGH	25	PUSHKIN	30	STUDIED	35		40	
	45		50					

↓ the poet

↓ from 1811 - 1817.

(9)

DATE OF PHOTO	TYPE	QUALITY	CLASS	NO. OF CARDS	SOURCE OF PHOTOGRAPH
	4	1	4	1	Pushkin's
					1811

CLASSIFICATION Approved For Release 2000/04/27 : CIA-RDP78-05867A000401310010-0

PHOTO NO.	845275	LOT NO.	R-2627	MAP REFERENCE	C	COORDINATES	59 43N	LONGITUDE	30 25E
COUNTRY	USSR								
AREA NO.	B 153N	SUBJECT	ci	SUBJECT		SUBJECT		SUBJECT	
	P U S H K I N				A.	S.	P U S H K I N		
	M U S E U M								

(Formerly Kitayeva House) on Pushkinskaya ulitsa. Pushkin lived here in 1831.

DATE OF PHOTO		TYPE	4	QUALITY	1	CLASS	4	NO. OF CARDS	1	SOURCE OF PHOTOGRAPH	Gorod Pushkin; Leningrad, 1961
CAPTIONED BY											

PHOTO NO.	845280	LOT NO.	R-2621	MAP REFERENCE	C	ALTITUDE	59 43 N	LONGITUDE	30 25 E
COUNTRY	USSR								
AREA NO.	B 153 N	SUBJECT	AKA	SUBJECT		SUBJECT		SUBJECT	
	PUSHKIN			10	R. R.	15	STATION	20	
		25		30		35		40	
		45		50					
DATE OF PHOTO		TYPE	4	QUALITY	2	CLASS	4	NO. OF CARDS	1
CLASSIFICATION									SOURCE OF PHOTOGRAPH
Approved For Release 2000/04/27 : CIA-RDP78-05867A000401310010-0									Coast Fishery, Leningrad, 1961
FORM NO. 174 USE PREVIOUS EDITIONS									CAPTIONED BY
PHOTO ANALYSIS REPORT									SL

PHOTO NO. 845281 LOT NO. R-2627 MAP REFERENCE C LATITUDE 51 43N LONGITUDE 21 25E

COUNTRY USSR PROVINCE

AREA NO	SUBJECT	SUBJECT 2	SUBJECT	SUBJECT	SUBJECT	SUBJECT	SUBJECT	SUBJECT
R 153N	C6B	C26						
	<sup>5</sup> P L I S H K I N		<sup>10</sup> L K G		<sup>15</sup> T W D		<sup>20</sup> U L I	
	<sup>25</sup> Y S A	<sup>30</sup> L E N I N A		<sup>35</sup> F R		<sup>40</sup> P R I V O K		
	<sup>45</sup> Z A L ' N A Y A	<sup>50</sup> [ P L ]						

*ploshchad'*

(7, 28)

DATE OF PHOTO	TYPE	QUALITY	GLASS	NO. OF CARDS	SOURCE OF PHOTOGRAPH
	3	2	4	2	Good Mechanically Completed Roll

PHOTO NO. 845282	LOT NO. R 87d	MAP REFERENCE C	LATITUDE 31 14N	LONGITUDE 121 25E
COUNTRY CHINA	PROVINCE KIANGSU		492 A	
AREA NO 581 L	SUBJECT ALA	SUBJECT 2CG	SUBJECT	SUBJECT
5	10	15	20	
B H A N	H A I	P O R T	A N D	H
25	30	35	40	
A R B O R	A R E A			
45	50			

STATINTL

3,30

DATE OF PHOTO	TYPE	QUALITY	CLASS	NO. OF CARDS
4-AUG 68	4	2	4	2
CLASSIFICATION O U O			CAPTIONED BY M F M	





PHOTO NO.	845283	LOT NO.	R 874	MAP REFERENCE	C	LATITUDE	31 14N	LONGITUDE	121 28E
COUNTRY	CHINA			PROVINCE	(KIANGSU) 492A				
AREA NO.	581 L	SUBJECT	ALA	SUBJECT	2CG	SUBJECT		SUBJECT	
		5		10		15		20	
	\$	H	A	N	G	H	A	I	P
		25		30		35		40	
			A	R	B	O	R	A	R
		45		50					
			A	R	E	A.			

STATINTL

DATE OF PHOTO	4-AUG	6	TYPE	4	QUALITY	2	CLASS	4	NO. OF CARDS	3,30	
CLASSIFICATION	O U O						CAPTIONED BY MEMM				

PHOTO NO.	845284	LOT NO.	R874	MAP REFERENCE	C	LATITUDE	31 14N	LONGITUDE	121 28E
COUNTRY	CHINA		PROVINCE	(KIANGSU) 492A					
AREA NO.	581L	SUBJECT	ALA AM 9	SUBJECT		SUBJECT		SUBJECT	
	S H A N G H A I				P O R T		A N D		H
	A R B O R		A R E A.				W U - S U N G		
	N A V A L		B A S E						

PART 1 OF 4 PART SERIES FOR CIA-TO-

DATE OF PHOTO	TYPE	QUALITY	CLASS	NO. OF CARDS	STATINTL
4-AUG 61	4	2	4	2	
CLASSIFICATION			CAPTIONED BY		
040			MEDM		

PHOTO NO.	845285	LOT NO.	RE74	MAP REFERENCE	C	LATITUDE	31 14N	LONGITUDE	121 28E
COUNTRY	CHINA		PROVINCE	(KIANGSU) 492A					
AREA NO.	581L	SUBJECT	ALA AM9	SUBJECT		SUBJECT		SUBJECT	
	B	H	A	N	C	H	A	I	
	A	R	B	O	R	A	R	E	
	N	A	V	A	L	B	A	S	E.

PART 2 OF 4 PART SERIES SEE CIA-TO-

(3) ~~130~~ (23) (STATINTL)

DATE OF PHOTO	TYPE	QUALITY	CLASS	NO. OF CARDS	SC
4-AUG 61	4	2	4	2	
CLASSIFICATION				CAPTIONED BY	
DUO				MOM	

PHOTO NO.	845286	LOT NO.	8674	MAP REFERENCE	C	LATITUDE	21	LONGITUDE	121 28E
COUNTRY	CHINA		PROVINCE	(SHANGHAI) 492A					
AREA NO.	5	SUBJECT	PLA	SUBJECT	AM9	SUBJECT		SUBJECT	
	10								
	15								
	20								
	25								
	30								
	35								
	40								
	45								
	50								
<p>NAVY NAVAL BASE</p> <p>PART 3 OF 4 PART SERIES SEE DIA - TO -</p>									
<p>3, 30, 2 SEATINTL</p>									
DATE OF PHOTO		TYPE	+	QUALITY	2	CLASS	T	NO. OF CARDS	2
CLASSIFICATION	TOP SECRET			CAPTIONED BY			M. D. H.		

PHOTO NO. 845287 LOT NO. R874 MAP REFERENCE C LATITUDE 31 14N LONGITUDE 121 28E

COUNTRY CHINA PROVINCE (KIANGSU) 492A

AREA NO 581L SUBJECT ALA SUBJECT AM9 SUBJECT

5 H A N G H A I 10 P O R T 15 A N D 20 H


25 A R B O R 30 A R E A 35 W U - S U N G 40

45 N A V A L 50 B A S E PART 4 OF 4

PART SERIES SEE CIA - TO -

(6-9-30 STATINTL)

DATE OF PHOTO	TYPE	QUALITY	CLASS	NO. OF CARDS
4-AUG 61	4	2	4	2
CLASSIFICATION 040			CAPTIONED BY MED M	



Approved for Release 2000/04/27 : CIA-RDP78-05867A000401310010-0

PHOTO NO. 845288      LOT NO. R874      MAP REFERENCE      LATITUDE 31 14N      LONGITUDE 121 28E

COUNTRY CAMBODIA      PROVINCE (KIANGSU) 492A

AREA NO. 511L      SUBJECT ALA      SUBJECT      SUBJECT      SUBJECT      SUBJECT      SUBJECT      SUBJECT      SUBJECT

5 H A N      10 P O R T      15      20 H  
25 A R B O R      30 A R E A      35 N E W      40 W I H A R  
45 F N E A R      50 N A V A L      B A S E      AT      W U S U N G.

(30) STATINTL

DATE OF PHOTO	TYPE	QUALITY	CLASS	NO. OF CARDS
4-2-56	6P	4	2	4
CLASSIFICATION				CAPTIONED BY
000				011 281

PHOTO NO. 845289 LOT NO. R874 MAP REFERENCE C LATITUDE 31 14 N LONGITUDE 121 28 E

COUNTRY CHINA PROVINCE (KIANGSU) 492A

AREA NO 581 L SUBJECT AIA D36 R4Q  
 5 SHANGHAI 10 PORT 15 AND 20 H  
 25 ARBOR AREA 30 NEW WHAR 40  
 45 F NEAR NAVAL BASE AT WUSUNG.

PROBABLY ELECTRIC HIGH VOLTAGE TOWER TRANSMISSION  
 LINE CROSSING RIVER.

(23,30) STATINTL

DATE OF PHOTO	TYPE	QUALITY	CLASS	NO. OF CARDS
4-5 AUG 61	4	2	4	3
CLASSIFICATION OUC			CAPTIONED BY MEDM	

PHOTO NO. 845290	LOT NO. R 574	MAP REFERENCE C	LATITUDE 31 14 N	LONGITUDE 121 28 E
COUNTRY CHINA	PROVINCE (KIANGSU) 492A			
AREA NO. 581 L	SUBJECT ALA	SUBJECT	SUBJECT	SUBJECT
5	10	15	20	
10	25	30	35	40
15	20	25	30	35
30	35	40	45	50
HANG HAI PORT AND HARBOR AREA. PART 1 OF 2				
PART SERIES SEE CIA				
(30)				
STATINTL				
DATE OF PHOTO	TYPE	QUALITY	CLASS	NO. OF CARDS
CLASSIFICATION			CAPTIONED BY	






PHOTO NO.	845291	LOT NO.	R874	MAP REFERENCE	C	LATITUDE	31 4N	LONGITUDE	121 28E
COUNTRY	CHINA		PROVINCE	(KIANGSU) 492A					
AREA NO.	581L	SUBJECT	ALA	SUBJECT		SUBJECT		SUBJECT	
		5		10		15		20	
			S H A N G H A I			P O R T		A N D	H
		25		30		35			
			A R B O R			A R E A.			
		45		50					
						PART 2 OF 2			

PART SERIES SEE CIA —

STATINTL

30

DATE OF PHOTO	TYPE	QUALITY	CLASS	NO. OF CARDS
4-5 AUG 61	4	2	1	1
CLASSIFICATION				CAPTIONED BY
040				MEM



PHOTO NO. 845292      LOT NO. R874      MAP REFERENCE C      LATITUDE 31 14N      LONGITUDE 121 28E

COUNTRY CHINA		PROVINCE (KIANGSU) 492 A							
AREA NO. 581L	SUBJECT ALA	SUBJECT A4F	SUBJECT	SUBJECT	SUBJECT	SUBJECT	SUBJECT	SUBJECT	SUBJECT
	5		10		15		20		
	25		30		35		40		
	45		50						

\$ H A N G H A I P O R T A N D H  
 A R B O R A R E A C H A P E I P  
 O W E R P L A N T

STATINTL

(17, 30)

DATE OF PHOTO	TYPE	QUALITY	CLASS	NO. OF CARDS
4-5 AUG 61	4	2	4	2
CLASSIFICATION DUO			CAPTIONED BY MEDM	



PHOTO NO. 845293 LOT NO. R874 MAP REFERENCE C LATITUDE 31 14N LONGITUDE 121 28E

COUNTRY	CHINA		PROVINCE	(KIANGSU) 492A					
AREA NO	5812	SUBJECT	ALA	<del>ALA</del>	3CP				
				10	P	15	A	N	20
				30		35			40
				45		50			

S H A N G H A I P O R T A N D H  
A R B O R A R E A L A N D I N G  
C R A F T A T J U K O N G W H A R F.

PART 1 OF 3 PART SERIES FOR CIA -

STATINTL  
3  
730

DATE OF PHOTO	TYPE	QUALITY	CLASS	NO. OF CARDS
4-AUG 61	4	2	4	2

CLASSIFICATION O U O CAPTIONED BY MED M




PHOTO NO.	845294	LOT NO.	R874	MAP REFERENCE	C	LATITUDE	31 14N	LONGITUDE	121 28E
COUNTRY	CHINA		PROVINCE	(KIANKU) 492A					
AREA NO	581L	SUBJECT	ALA 3CP						
		5		10		15			20
	S H A N G H A I				P E R T		A		4
		25		30		35			40
	A R B O R		A R E A				L A N D I N G		
		45		50					
	C R A F T		A T		J U K O N G		W H A R F		
PART 2 OF 3 PART SERIES SEE CIA									
STATINTL									
DATE OF PHOTO		TYPE	QUALITY	CLASS	NO. OF CARDS		[REDACTED]		
4-5 AUG 61		4	2	4	2		[REDACTED]		
CLASSIFICATION				CAPTIONED BY		[REDACTED]			
[REDACTED]				[REDACTED]		[REDACTED]			

PHOTO NO. 845295 LOT NO. 874 MAP REFERENCE C LATITUDE 31 14N LONGITUDE 121 28E

COUNTRY	CHINA							PROVINCE	(KIANGSU) 492A		
AREA NO	5814	SUBJECT	ALA	SUBJECT	<del>AMA</del> 3CP	SUBJECT		SUBJECT		SUBJECT	
		5		10		15		20			
			MAW CHAI			PORT					
		25		30		35		40			
			REAR AREA			LANDING					
		45		50							
			CRAFT AT			WU KONG WHARF.					

PART 3 OF 3 PART SERIES SEE CIA —

STATINTL



DATE OF PHOTO	TYPE	QUALITY	CLASS	NO. OF CARDS
4 - AUG 61	1	4	2	4
CLASSIFICATION				CAPTIONED BY
TOP SECRET				WCDM

PHOTO NO. 845296    LOT NO. R874    MAP REFERENCE C    LATITUDE 31 14N    LONGITUDE 121 28E

COUNTRY CHINA    PROVINCE (KIANGSU) 402A

AREA NO	SUBJECT	SUBJECT	SUBJECT	SUBJECT	SUBJECT	SUBJECT	SUBJECT	SUBJECT	SUBJECT
581L	ALA	ALY							
	5		10			15		20	
	SHANGHAI				PORT AND			H	
	25		30			35		40	
	ARBOR AREA				HU-TUNG				
	45		50						
	SHIPYARD								

STATINTL

(3,30)



DATE OF PHOTO	TYPE	QUALITY	CLASS	NO. OF CARDS
4-AUG 6 1 4	2	4	2	

CLASSIFICATION OUG    CAPTIONED BY MEDM

PHOTO NO. 845297 LOT NO. R874 MAP REFERENCE C LATITUDE 31 14N LONGITUDE 121 28E

COUNTRY CHINA PROVINCE KIANGSU 492A

AREA NO 581L SUBJECT ALA ~~ALB~~ AL4 SUBJECT SUBJECT SUBJECT SUBJECT SUBJECT

5 BHANGHAI 10 PORT AND H  
25 ARBOR AREA 35 FREIGHT E  
45 R S AT HU-TUNG SHIPYARD. PART 1

OF 2 PART SERIES SEE CIA —

(30)

STATINTL

DATE OF PHOTO	TYPE	QUALITY	CLASS	NO. OF CARDS
4-5 AUG 61	4	2	4	2



CLASSIFICATION OUD

CAPTIONED BY

PHOTO NO.	845298	LOT NO.	R874	MAP REFERENCE	C	LATITUDE	31 14 N	LONGITUDE	121 28 E
COUNTRY	CHINA		PROVINCE	(KIANGSU)		492A			
AREA NO.	381L	SUBJECT	ALA	SUBJECT	ALU	SUBJECT		SUBJECT	
		5		10		15		20	
		25		30		35		40	
		45		50					
SHAN SHAI PORT AND HARBOR AREA. FREIGHT RATES AT HU-TUNG SHIPYARD.									
PART 2 OF 2 PART SERIES SEE CIA									

STATINTL

(30)

DATE OF PHOTO	TYPE	QUALITY	CLASS	NO. OF CARDS
4-5 AUG 61	4	2	4	2
CLASSIFICATION			CAPTIONED BY	
040			M. E. M.	



PHOTO NO	845299	LOT NO.	R874	MAP REFERENCE	C	LATITUDE	31 14N	LONGITUDE	121 28E
COUNTRY	CHINA								
AREA NO	581L	PROVINCE			(KIANGSU) 492A				
SUBJECT	DLA	SUBJECT	300	SUBJECT		SUBJECT		SUBJECT	
SUBJECT	5	SUBJECT	10	SUBJECT	15	SUBJECT	20	SUBJECT	25
SUBJECT	25	SUBJECT	30	SUBJECT	35	SUBJECT	40	SUBJECT	45
\$ H A N G H A I P O R T I N D \$ T R O Y E R B E R T H E D AT HU-TUNG SHIPYARD, <del>LA FOR</del> PART 1 OF 3 PART SERIES SEE CIA - TO -									

7, 30 / STATINTL

DATE OF PHOTO	TYPE	QUALITY	CLASS	NO. OF CARDS	SOU
1 JUL 61	4	2	4	2	
CLASSIFICATION				CAPTIONED BY	
				M. J. J.	




PHOTO NO. 845890 LOT NO. R874 MAP REFERENCE C LATITUDE 31 14N LONGITUDE 121 28E

COUNTRY	CHINA							
AREA NO	581L							
	SUBJECT	SUBJECT	SUBJECT	SUBJECT	SUBJECT	SUBJECT	SUBJECT	SUBJECT
	ALA	3CG						
	PROVINCE (KIANGSU) 492A							
	5 H A N G H A I P O R T A N D							
	A R B O R A R E A S I M A L L D E							
	T R O Y E R B E R T H E D AT HU-TUNG SHIPYARD.							
	PART 2 OF 3 PART SERIES SEE CIA-TO-							

(3) ~~27~~ 30 STATINTL

DATE OF PHOTO	TYPE	QUALITY	CLASS	NO. OF CARDS	SOURCE
4-5 AUG 61	4	2	4	2	[REDACTED]
CLASSIFICATION 040			CAPTIONED BY MEDM		