


PHOTO NO.	845401	LOT NO.	PR 4896	MAP REFERENCE	NO COORDINATES				
COUNTRY	CHINA		PROVINCE	KANSU					
AREA NO.	431L	SUBJECT	AKN	SUBJECT	AHL	SUBJECT	C38	SUBJECT	
	H O -	H S I	-	T S O U	-	L A N G		A R	E
	A	W O O D		F R E I G H T					

SON LAN-CHOU-SINKIANG RAILWAY.

25X1A



DATE OF PHOTO		TYPE	QUALITY	CLASS	NO. OF CARDS
19	57	4	2	3	3
CLASSIFICATION				CAPTIONED BY	
CONFIDENTIAL				ZEB	

PHOTO NO.	845402	LOT NO.	1-1596	MAP REFERENCE	BGN	LATITUDE	40 50 N	LONGITUDE	95 37 E
COUNTRY	CHINA			PROVINCE	KANSU				
AREA NO.	431L	SUBJECT	AKH	SUBJECT		SUBJECT		SUBJECT	
	H	S	A	-	T	U	N	G	
	A	L	F	O	R	S	H	I	P
	S	W	E	S	T.				

10 R R 15 T E R M I N
20
30 P P I N G 35 G O O D
40
50

Goods are reloaded & shipped by TRUCK TO
Sinkiang, Dsinghai & DIBET PROVINCES.

25X1A



DATE OF PHOTO	TYPE	QUALITY	CLASS	NO. OF CARDS
19 5 7	4	2	3	1
CLASSIFICATION			CAPTIONED BY	
CONF			HEB	

27

PHOTO NO. 845407	LOT NO. B-3152	MAP REFERENCE 6	DATE OF PHOTO 09 30 64	FORM NO. 174
COUNTRY GIBRA	PROVINCE			
AREA NO. 216	SUBJECT ALA	SUBJECT AL4		
	5	10	15	20
C O E A	E E	S O	V I E T	F R E I
	25	30	35	40
C H T E R	I N	I P O R T I		
	45	50		

25X1A

DATE OF PHOTO	TYPE	QUALITY	CLASS	NO. OF CARDS
09-30-64	G 2 4	2	2	
CLASSIFICATION CONF.				CAPTIONED BY FBI




PHOTO NO. 845408		LOT NO. B-1169		MAP REFERENCE 0		LATITUDE 09 30 E		LONGITUDE 15 34 E	
COUNTRY GAMBIA				PROVINCE					
AREA NO. 306		SUBJECT ALA		SUBJECT AL4		SUBJECT		SUBJECT	
G E N E R A L		S E R I E S		10		B O V I E T		15 T F R E I	
G H T E R		25		30		P O R T.		35	
		45		50					
30						25X1A			
DATE OF PHOTO		TYPE		QUALITY		CLASS		NO. OF CARDS	
6 2		4		2		3		2	
CLASSIFICATION				CAPTIONED BY		[REDACTED]			
FORM NO. 174 USE PREVIOUS EDITIONS				918791		Approved For Release 2000/04/27 : CIA-RDP78-05867A000401310012-8			

Approved For Release 2000/04/27 : CIA-RDP78-05867A000401310012-8

PHOTO NO.	845409	LOT NO.	2-1161	MAP REFERENCE	C	LATITUDE	09 30 N	LONGITUDE	13 45 E
COUNTRY	GUINEA		PROVINCE						
AREA NO.	310	SUBJECT	ALB	SUBJECT		SUBJECT		SUBJECT	
	C	O	E	A	5	E	R	I	10
									15
									D
									R
									E
									D
									C
									20
									35
									40
									50

25X1A

30	DATE OF PHOTO	TYPE	QUALITY	CLASS	NO. OF CARDS
	6 2 4		2	3	1
CLASSIFICATION				CAPTIONED BY	
CONF.				P1	




PHOTO NO. 845410 LOT NO. B-2163 MAP REFERENCE 0 LONGITUDE 09 30 E

COUNTRY	GUINEA							PROVINCE	
AREA NO	380	SUBJECT	AIP	SUBJECT	AIN				
	G	O	E	A	E	E	10	A F R I C A N	
	R	O	L	E	U	M	30	T E R M I N A L	
	A	G	E	T	A	N	45	F O R	

25X1A

16	DATE OF PHOTO	TYPE	QUALITY	CLASS	NO. OF CARDS	SOURCE
	6 2 4	2	3	2		[REDACTED]
CLASSIFICATION				CAPTIONED BY		
CONF.				FM		

PHOTO NO.	845411	LOT NO.	B-1161	MAP REFERENCE	G	PLATITUDE	09 30 N	13 45 W									
COUNTRY	GUINEA		PROVINCE														
AREA NO.	38 G	SUBJECT	CIN	SUBJECT	AIP	SUBJECT	ALA	SUBJECT		SUBJECT		SUBJECT		SUBJECT		SUBJECT	
	G	O	E	A	E	R	Y	10	Y	A	C	H	15	C	L	W	20
	A	P	T	25	G	A	S	30	L	I	N	35	S	T	O	R	40
	E	T	A	45	N	K	S	50	R	B	G						

25X1A

16-10	DATE OF PHOTO	TYPE	QUALITY	CLASS	NO. OF CARDS	[REDACTED]
FEB-MAR.	6	2	4	2	3	
CLASSIFICATION	CONF.		CAPTIONED BY		FX	

PHOTO NO. 845412		LOT NO. R-1163		MAP REFERENCE G		LATITUDE 09 30 N		LONGITUDE 13 43 W	
COUNTRY GUINEA				PROVINCE					
AREA NO. 38 G		SUBJECT C24		SUBJECT		SUBJECT		SUBJECT	
G O N A		K R Y		10		15		20	
N A F A Y A		D E P T.		30		35		40	
A R G E T		I N C I T X		50		DEPARTMENT		L	
7-0		DATE OF PHOTO		TYPE		QUALITY		CLASS	
FEB-MAR.		6 2		4		2		3	
CLASSIFICATION		CONF.		CAPTIONED BY		FM		[REDACTED]	

25X1A

PHOTO NO.	845413	LOT NO.	R1163	MAP REFERENCE	C	LATITUDE	0930N	LONGITUDE	1343W		
COUNTRY	GUINEA		PROVINCE								
AREA NO.	386	SUBJECT	C20	C34							
	5	C O N A K R Y			10	B O O K	L B	15	I N E T	20	A
	25	P A R T M E N T			30	H O U S E S		35	C	40	B G
	45	F O R	G U I N E A N		50						G O V E R N M E N T
PERSONNEL.											

67

DATE OF PHOTO	TYPE	QUALITY	CLASS	NO. OF CARDS	25X1A
FEB. MAR 6 2	4	2	3	2	
CLASSIFICATION	Captioned by <i>Conf</i>		[REDACTED]		

PHOTO NO.	845411	LOT NO.	R1163	MAP REFERENCE	C	LATITUDE	09 30 N	LONGITUDE	13 43 W
COUNTRY	GUINEA								
AREA NO.	386	SUBJECT	C12	SUBJECT	C28	SUBJECT		SUBJECT	
		5		10		15		20	
	C	O	N	A	K	R		C	A
		25		30		35		40	
	M	G.		O	F	F	I	C	E
		45		50					

6-7	DATE OF PHOTO	TYPE	QUALITY	CLASS	NO. OF CARDS	SOURCE OF PHOTOGRAPH
	FEB-MAR 6	2	4	2	3	2
	CLASSIFICATION	Capt		Lm		

PHOTO NO. 845415		LOT NO. 8-410		MAP REFERENCE		LATITUDE		LONGITUDE	
COUNTRY INDONESIA				PROVINCE					
AREA NO. 000		SUBJECT C16	SUBJECT C42	SUBJECT	SUBJECT	SUBJECT	SUBJECT	SUBJECT	SUBJECT
10		15	20	25	30	35	40	45	50
P		R	E	I	D	E	N	T	I
L		P	A	L	A	C	E.		
7-8		DATE OF PHOTO	TYPE	QUALITY	CLASS	NO. OF CARDS	SOURCE DATA GRAPH		
1954-01		A	B	C	D	2	[REDACTED]		
CLASSIFICATION				CAPTIONED BY					

PHOTO NO.	845417	LOT NO.	E-3163	MAP REFERENCE	G	LATITUDE	07 30 E	LONGITUDE	12 45 W
COUNTRY	INDONESIA		PROVINCE						
AREA NO.	30	SUBJECT	AKM	AKU					
	10								
	15								
	20								
	25								
	30								
	35								
	40								
	45								
	50								

C O N T A I N E R S
 A D E C R O S S I N G A T C A U S
 E W A Y L E A D I N G TO MAINLAND

25X1A

27-28

DATE OF PHOTO	TYPE	QUALITY	CLASS	NO. OF CARDS	54
10-11-56	6	2	4	2	
CLASSIFICATION				CAPTIONED BY	



PHOTO NO. 845418		LOT NO. P-3359		MAP REFERENCE C		LATITUDE 07 30 N		LONGITUDE 25 45 W	
COUNTRY GUINEA				PROVINCE					
AREA NO. 380		SUBJECT CIN	SUBJECT ALB	SUBJECT	SUBJECT	SUBJECT	SUBJECT	SUBJECT	SUBJECT
C O C E A		5	E	E	E	10	L	A	N
Y A C H T		25	C	L	U	30	B	15	I
		45						35	N
									20
									40

25X1A

30

DATE OF PHOTO		TYPE	QUALITY	CLASS	NO. OF CARDS
10-20		6	2	6	2
CLASSIFICATION		SECRET	CAPTIONED BY		
			711		



PHOTO NO. 845419	LOT NO. R1163	MAP REFERENCE C	LATITUDE 1100N	LONGITUDE 724W
COUNTRY BURMA	PROVINCE			
AREA NO. 386	SUBJECT D3A	SUBJECT D-C	SUBJECT	SUBJECT
	5		10	15
P	I	T	A	K I N K O N
	25		30	35
S	R	E	P	O
	45		50	
I	N	G	H	Y
D R O E L E C T R I C D E V E L O P M E N T				
W I T H C N I C O M A I D.				

25X1A

1-17	DATE OF PHOTO	TYPE	QUALITY	CLASS	NO. OF CARDS	SO
	FEB MAR 67	4	2	3	2	
CLASSIFICATION	CAPTIONED BY		[REDACTED]			

Approved for Release 2000/04/27 : CIA-RDP78-05867A000401310012-8

PHOTO NO.	845420	LOT NO.	R1163	MAP REFERENCE	C	LATITUDE	1105N	LONGITUDE	1224W
COUNTRY	GUINEA								
AREA NO.	38G	SUBJECT	D3A	SUBJECT	AUC	SUBJECT		SUBJECT	
		5	(NR)			10			20
	PITTA					30	K I N K O N		40
	B	25				50			
		45					UNDEVELOPED		
							PHOTOGRAPHIC DEVELOPMENT		

25X1A

1-17	DATE OF PHOTO	TYPE	QUALITY	CLASS	NO. OF CARDS
	FEB-MAR 62	4	2	3	2
	CLASSIFICATION		CAPTIONED BY		
	Conf		[Signature]		

Approved for Release 2000/04/27 : CIA-RDP78-05867A000401310012-8

PHOTO NO.	845421	LOT NO.	R1163	MAP REFERENCE	C	LATITUDE	1105N	LONGITUDE	1224W
COUNTRY	GUINEA								
AREA NO.	38C	SUBJECT	D3A	SUBJECT	AUC	SUBJECT		SUBJECT	
	P I T A		(NR)		K I N K O N		E A L L		20
	R E P O R T E D L Y				U N D E R G O				40
	I N C H Y D R O E L E C T R I C D E V E L O P M E N T								
	WITH CNICOM AID.								

25X1A

1-17	DATE OF PHOTO	TYPE	QUALITY	CLASS	NO. OF CARDS
FEB-MAR	6 2	4	2	3	2
CLASSIFICATION	CAPTIONED BY <i>[Signature]</i>				



PHOTO NO. 845422		LOT NO. 3163		MAP REFERENCE 6		DATE 09 25 54		CLASSIFICATION 1310012-8	
COUNTRY LIBERIA				PROVINCE					
AREA NO. 250		SUBJECT AK6 AK2		SUBJECT		SUBJECT		SUBJECT	
0 0 0 0 0 0 0 0		5 10 15 20		10 A I R P O R T		15		A 1	
R E W I N E E		25 30		30 I L Y U S H I W		35		40 1 8	
S I N B G		45		50					

25X1A

31	DATE OF PHOTO	TYPE	QUALITY	CLASS	NO. OF CARDS
	06 25 54	4	2	S	2
CLASSIFICATION 1310012-8					CAPTIONED BY



PHOTO NO.	845423	LOT NO.	R 1163	MAP REFERENCE	C	LATITUDE	0920N	1400W
COUNTRY	GUINEA							
AREA NO.	38C	SUBJECT	ALB	SUBJECT	ALF	SUBJECT		SUBJECT
	I	L	E	D	E	L	O	S
	A	N	D	I	N	F	F	E
							R	R
							Y	

25X1A

29-30	DATE OF PHOTO	TYPE	QUALITY	CLASS	NO. OF CARDS
FEB-MAR	6 2	4	2	3	
CLASSIFICATION	CONF		CAPTIONED BY FM		



PHOTO NO. 845424		LOT NO. R-2163		MAP REFERENCE 6		LATITUDE 00 30 N		LONGITUDE 13 00 W	
COUNTRY GUINEA				PROVINCE					
AREA NO. 386		SUBJECT ACC		SUBJECT		SUBJECT		SUBJECT	
C O N A T E X		E R N M E N T		T E X T		I L E		A G E N	
C Y.									
25X1A									
7-25		DATE OF PHOTO		TYPE		QUALITY		CLASS	
R-2163		6 2		6		8		3	
CLASSIFICATION CONF.				CAUTIONED BY		[REDACTED]			
FORM NO. 7-56				GPO 918791		Approved For Release 2000/04/27 : CIA-RDP78-05867A000401310012-8			

PHOTO NO.	845425	LOT NO.	R-1169	REFERENCE	6	DATE	07 30 18
COUNTRY	GUINEA		PROVINCE				
AREA NO.	306	SUBJECT	ALA	SUBJECT	AL4	SUBJECT	
		5				10	SOVIET
						15	FREE
		25				35	
						50	
		45					

25X1A

30	DATE OF PHOTO	TYPE	QUALITY	CLASS	NO. OF CARDS
	06-08-58	6 2	4 2	9	
	CLASSIFICATION	CONF.		CAPTIONED BY	
				TK	

PHOTO NO. 845426		LOT NO. R-1163		MAP REFERENCE G		LATITUDE 09 30 N		LONGITUDE 13 35 W	
COUNTRY GUINEA				PROVINCE					
AREA NO. 38 G		SUBJECT ALA		SUBJECT AL4		SUBJECT		SUBJECT	
G	O	N	A	5	K	R	Y	10	S O U I E T
				25	F	R	E I	30	R I N
				45				35	P O R T I
								40	
25X1A									
30									
DATE OF PHOTO		TYPE		QUALITY		CLASS		NO. OF CARDS	
MAR-FEB		6 2		4 2		3			
CLASSIFICATION				CONF.		CAPTIONED BY FM			

PHOTO NO.	845427	LOT NO.	R1163	TAMP REFERENCE	C	LATITUDE	1004N	LONGITUDE	1250W
COUNTRY	GUINEA		PROVINCE						
AREA NO.	386	SUBJECT	AKE	SUBJECT	AKU	SUBJECT		SUBJECT	
		5			(NR)	10		TRUCK	COL
		25				30		RJ	OUTSIDE
		45				50			

28	DATE OF PHOTO	TYPE	QUALITY	CLASS	NO. OF CARDS	25X1A	SOURCE OF PHOTOGRAPH
	FEB-MAR 6 2	4	2	3	2		
	CLASSIFICATION	Capt		Lm			

PHOTO NO.	845428	LOT NO.	R2378	MAP REFERENCE	C	LATITUDE		LONGITUDE	
COUNTRY	Bolivia		PROVINCE	Cochabamba					
AREA NO.	42 H	SUBJECT	AKU DID	SUBJECT		SUBJECT		SUBJECT	
	R D	T	5	T U N A R I	10	F R	A	P T	20
	3	0	25	K M	30	C O	C H A B A M B A		40
			45		30				

M.T.

(14)

25X1A

DATE OF PHOTO	TYPE	QUALITY	CLASS	NO. OF CARDS
5 May 62	3	2	3	2
CLASSIFICATION	CAPTIONED BY			
conf	JP			



PHOTO NO. 845400		LOT NO. R 2378		MAP REFERENCE N18		LATITUDE 17-33S		LONGITUDE 66-03W	
COUNTRY Bolivia				PROVINCE Cocha Bamba					
AREA NO. 42H		SUBJECT D33		SUBJECT		SUBJECT		SUBJECT	
A N G O		S T U R A		L A G U N A		D E			
L A		L K G.		W.					

WATER FR. THIS LAKE IS USED TO OPERATE A SMALL HYDROELECTRIC PLANT, USPHA - USPHA, THAT NORMALLY FURNISHES COCHA BAMBA WITH 2,000 KW. 25X1A

DATE OF PHOTO	TYPE	QUALITY	CLASS	NO. OF CARDS
29 April	62	3	2	3

CLASSIFICATION Conf. CAPTIONED BY [Signature]

PHOTO NO.	845431	LOT NO.	R 2378	MAP REFERENCE	C	LATITUDE		LONGITUDE	
COUNTRY	Bolivia		PROVINCE COCHABAMBA						
AREA NO.	42H	SUBJECT	DID	SUBJECT		SUBJECT		SUBJECT	
	T	U	N	A	R	I	C	O	R
	L	L	K	G.	X	W.	B	R.	E
	N	(1)	4	5	0	0	F	T.	
PHOTO TAKEN AT KM. 48 ON RD FR. COCHABAMBA.									

25X1A

DATE OF PHOTO	TYPE	QUALITY	CLASS	NO. OF CARDS	
5 May 62	3	2	3	1	
CLASSIFICATION				CAPTIONED BY	
Conf				JP	

PHOTO NO.	845432	LOT NO.	R2378	RIP REFERENCE	NI \$	DATE	1954	CLASSIFICATION	SECRET
COUNTRY	Bolivia		PROVINCE	Cochabamba					
AREA NO.	#24	SUBJECT	DIQ	SUBJECT		SUBJECT		SUBJECT	
	M I \$ I	5	K H U N I	10	V A L L E Y	15		L R 6	20
	\$	25		30		35			40
		45		50					

25X1A

DATE OF PHOTO	TYPE	QUALITY	CLASS	NO. OF CARDS
5 May 62	3	2	3	1
CLASSIFICATION	CONF		CAPTIONED BY	JP



PHOTO NO. 845433		LOT NO. R 2378		MAP REFERENCE NIS		LATITUDE	
COUNTRY Bolivia				PROVINCE Cochabamba			
AREA NO. 42H	SUBJECT C81	SUBJECT C66	SUBJECT	SUBJECT	SUBJECT	SUBJECT	SUBJECT
Q	U	E	C	H	U	A	
P	O	T	A	T	O		
G	E	I	N	B	G.		
IN MISIRHUNI VALLEY.							

25X1A

6-8

DATE OF PHOTO	TYPE	QUALITY	CLASS	NO. OF CARDS
5 May 62	3	2	3	2
CLASSIFICATION	CAPTIONED BY			
	Conf JP			



PHOTO NO.	845484	LOT NO.	R 2378	MAP REFERENCE	N15	LATITUDE	17-21 S	LONGITUDE	66-14 W
COUNTRY	Bolivia			PROVINCE	Cocha Bamba				
AREA NO.	42 H	SUBJECT	CL 15	SUBJECT		SUBJECT		SUBJECT	
	T	I	Q	U	5	P	A	V	A
					10				L
									K
									G.
									N
									W.
									A
									T

TUNARI PEAK (17,300 FT.) IN BG.

25X1A



DATE OF PHOTO	TYPE	QUALITY	CLASS	NO. OF CARDS
6 May 61	3	2	3	1
CLASSIFICATION	Conf.		CAPTIONED BY JP	

PHOTO NO.	845435	LOT NO.	R2378	MAP REFERENCE	N17	LATITUDE	17-22 S	LONGITUDE	66-17 W
COUNTRY	Bolivia		PROVINCE						
AREA NO.			PROVINCE						
42H			COCHABAMBA						
SUBJECT	SUBJECT	SUBJECT	SUBJECT	SUBJECT	SUBJECT	SUBJECT	SUBJECT	SUBJECT	SUBJECT
5	AHG								
10	E	L	P	A	S	O	(N	R)	L
15									K
20									G
25									W
30									A
35									T
40									
45									
50									
DATE OF PHOTO		TYPE	QUALITY	CLASS	NO. OF CARDS				
24		3	2	3	1				
6 May 62									
CLASSIFICATION		CAPTIONED BY		25X1A					
conf.		JP		[REDACTED]					

PHOTO NO.	845436	LOT NO.	R2379	MAP REFERENCE	C	LATITUDE	17-22S	LONGITUDE	66-17W
COUNTRY	Bolivia		PROVINCE	cochabamba					
AREA NO	42H	SUBJECT	DID	SUBJECT	DIF	SUBJECT		SUBJECT	
	E L	P A	\$ O	(N R)		L K G.		N.	
							15		20
							35		40

FR. SAME POSITION AS CIA

25X1A

DATE OF PHOTO	TYPE	QUALITY	CLASS	NO. OF CARDS
6 May 62	3	2	3	2

CLASSIFICATION *Conf* CAPTIONED BY *JP*

PHOTO NO. 845437		LOT NO. R2378		MAP REFERENCE N15		LATITUDE 17-22 S		LONGITUDE 66-17 W	
COUNTRY Bolivia				PROVINCE Cochabamba					
AREA NO. HZH		SUBJECT C12	SUBJECT C6B	SUBJECT	SUBJECT	SUBJECT	SUBJECT	SUBJECT	SUBJECT
EL	P	A	S	O	L	K	G.	N.	A
I	N	P	L	A	Z	A	C	A	T
C	H	U	R	C	H				
, BUILT IN 1650									
6-10					25X1A				
DATE OF PHOTO		TYPE	QUALITY	CLASS	NO. OF CARDS		[REDACTED]		
6 MAY 62		3	2	3	2				
CLASSIFICATION Conf.				CAPTIONED BY JP					

PHOTO NO. 84548S		LOT NO. R2378		MAP REFERENCE C		LATITUDE		LONGITUDE	
COUNTRY Bolivia				PROVINCE Cochabamba					
AREA NO. 42H		SUBJECT AKU	SUBJECT	SUBJECT	SUBJECT	SUBJECT	SUBJECT	SUBJECT	SUBJECT
L	K	G	E	A	T	R	D	F	R
B	A	M	B	A	T	O	Q	U	I

HIGHWAY IS ALL WEATHER RD.,
 AVERAGE WIDTH 24 FEET.

25X1A

28		DATE OF PHOTO	TYPE	QUALITY	CLASS	NO. OF CARDS
6 MAY 62		4	2	3	1	
CLASSIFICATION		Capt.		CAPTIONED BY JP		



Approved For Release 2000/04/27 : CIA-RDP78-05867A000401310012-8

PHOTO NO. 845439		LOT NO. R 2378		MAP REFERENCE C	LATITUDE 17-24S		LONGITUDE 66-09W	
COUNTRY Bolivia				PROVINCE Cochabamba				
AREA NO. 42A	SUBJECT AKQ		SUBJECT		SUBJECT		SUBJECT	
C	O	C	H	A B A M B A		L K G.		20
T	C	O	C	H	A	B	A	M B A
R	U	E	R	R.	T	E	R	M I N A L B L D G.

25X1A

DATE OF PHOTO		TYPE	QUALITY	CLASS	NO. OF CARDS
7 May	62	4	2	3	1
CLASSIFICATION Conf.					CAPTIONED BY

Approved For Release 2000/04/27 : CIA-RDP78-05867A000401310012-8

PHOTO NO.	845440	LOT NO.	R 2378	MAP REFERENCE	C	LATITUDE	17-24 S	LONGITUDE	66-09 W
COUNTRY	Bolivia		PROVINCE						
			Cochabamba						
AREA NO.	42 H	SUBJECT	AKQ	SUBJECT		SUBJECT		SUBJECT	
	C	O	C	H	A	B	A	B	A
	T	C	O	C	H	A	B	A	M
	R	T	E	R	M	I	N	A	L

25X1A


DATE OF PHOTO	7 May 62	TYPE	4	QUALITY	2	CLASS	3	NO. OF CARDS	1
CLASSIFICATION	conf.			CAPTIONED BY					
									

PHOTO NO.	845441	LOT NO.	R2378	MAP REFERENCE	C	LATITUDE	17-24 S	LONGITUDE	66-59 W															
COUNTRY	Bolivia		PROVINCE	Cochabamba																				
AREA NO.	42H	SUBJECT	AK8	SUBJECT		SUBJECT		SUBJECT																
	C	O	C	H	5	A	B	A	m	b	a	10			L	K	G.	15		\$	w.	20	A	
	T	A	I	R	25	P	O	R	T	30					T	E	R	M	I	N	A	L	35	B
	L	D	G.	45						50														

31

25X1A



DATE OF PHOTO	TYPE	QUALITY	CLASS	NO. OF CARDS
7 May 62	4	2	3	1

CLASSIFICATION *conf* CAPTIONED BY *OP*

PHOTO NO. 845442 LOT NO. R2378 MAP REFERENCE C LATITUDE 17-24 S LONGITUDE 66-09 W

COUNTRY	Bolivia								PROVINCE	Cochabamba										
AREA NO.	42H				SUBJECT	L6B				SUBJECT					SUBJECT					
	C	O	C	H	A	B	A	M	B	A										

25X1A

DATE OF PHOTO	TYPE	QUALITY	CLASS	NO. OF CARDS
11 May 62	3	2	3	1
CLASSIFICATION	Capt. J.P.			



Approved for Release 2000/04/27 : CIA-RDP78-05867A000401310012-8

PHOTO NO.	845443	LOT NO.	R 2378	MAP REFERENCE	C	LATITUDE	17-24 8	LONGITUDE	66-09 W
COUNTRY	Bolivia			PROVINCE					
				Cochabamba					
AREA NO.	42 H	SUBJECT	C6B	SUBJECT		SUBJECT		SUBJECT	
	C	O	C	H	A	B	A	M	B
	A	V	E	N	I	D	A	E	A

25X1A

DATE OF PHOTO	TYPE	QUALITY	CLASS	NO. OF CARDS
11 May 62	3	2	3	1
CLASSIFICATION	conf.		CAPTIONED BY	

PHOTO NO. 8454404	LOT NO. R 2642	MAP REFERENCE C	LATITUDE 45-15N 17-50E			
COUNTRY	YUGOSLAVIA		PROVINCE SRPIJA			
AREA NO. 480M	SUBJECT AKW	SUBJECT ALT	SUBJECT	SUBJECT	SUBJECT	SUBJECT
N O V I	5	\$ A D	10	B R I D G E	15	U. C.
C R O \$	25	\$ I N G	30	D A N U B E	35	R.
	45		50			

COMPLETED 1961.

STATINTL



28-29	DATE OF PHOTO	TYPE	QUALITY	CLASS	NO. OF CARDS
Sept. 60	3	2	4	2	
CLASSIFICATION	DWO		CAPTIONED BY JP		

PHOTO NO. 845445	LOT NO. R 2642	MAP REFERENCE C	LATITUDE 42-00 N 21-29 E	
COUNTRY	PROVINCE			
AREA NO. 680 m	M A K E D O N I J A			
SUBJECT 9GW	SUBJECT C44	SUBJECT	SUBJECT	SUBJECT
\$ K O P I T E	M I L I T A R Y			
T A L L A T I O N	B E H I N D			
N \$ O F R O M A N	A Q U E D U C T,			
LOCATED ON \$W. PERIPHERY OF TOWN.				

STATINTL

3-10

DATE OF PHOTO	TYPE	QUALITY	CLASS	NO. OF CARDS
Sept 60	3	1	4	2
CLASSIFICATION				CAPTIONED BY
O N O				<i>[Signature]</i>



PHOTO NO. 845446	LOT NO. R2642	MAP REFERENCE C	LATITUDE 41-55N	LONGITUDE 22-25E
COUNTRY Yugoslavia	PROVINCE Macedonia			
AREA NO. 180 M	SUBJECT A42	SUBJECT AHV	SUBJECT (N.R.)	SUBJECT \$ M A L L
K O C A N I	5	10	15	20
I G A T I D N	25	30	35	40
\$ P \$ T E M	45	50		

LOCATED ABOUT 3 MILES E. & E. OF TOWN.

STATINTL

DATE OF PHOTO	TYPE	QUALITY	CLASS	NO. OF CARDS
24	4	1	4	2
CLASSIFICATION	CAPTIONED BY			
	JVO JP			



PHOTO NO. 845447		LOT NO. R 2642		MAP REFERENCE C		LATITUDE 45-48N 16-00E	
COUNTRY Yugoslavia				PROVINCE HRVATSKA			
AREA NO. 280 m		SUBJECT AKW	SUBJECT AZ7	SUBJECT	SUBJECT	SUBJECT	SUBJECT
Z A G R		E B	B R I D G E	E	U. C.	A C	20
R O \$ \$		\$ A V A	R.	E	O M P L E T	E T	40
E D		I N	1 9 6 1				

28-29

STATINTL

DATE OF PHOTO	TYPE	QUALITY	CLASS	NO. OF CARDS	CAPTIONED BY
Sept 60	3	1	4	2	pp

PHOTO NO.	845448	LOT NO.	R 2642	MAP REFERENCE	C	PLATITUDE	45-37N	20-03E
COUNTRY	Yugoslavia			PROVINCE	SERBIA			
AREA NO.	480M	SUBJECT	ALT	SUBJECT	SUBJECT	SUBJECT	SUBJECT	SUBJECT
B	E	C	E	J	O	L	D	C
K	O	N	T	I	S	A	R	I

STATINTL

29

DATE OF PHOTO	TYPE	QUALITY	CLASS	NO. OF CARDS
Sept. 60	3	1	4	1
CLASSIFICATION: <i>OWO</i>				CAPTIONED BY: <i>JP</i>

PHOTO NO. 845449	LOT NO. R 2642	MAP REFERENCE (V&S)	LATITUDE 45-51N 18-56E
COUNTRY Yugoslavia	PROVINCE SRBIA		
AREA NO. 480M	SUBJECT ALT		
B	E	D	A
5	10	15	20
D	A	N	U
25	30	35	40
B	E	C	A
45	50	U.	C.

STATINTL

DATE OF PHOTO	TYPE	QUALITY	CLASS	NO. OF CARDS
29 Sept. 60	3	2	4	1
CLASSIFICATION				CAPTIONED BY
				OP



PHOTO NO. 845450	LOT NO. R 2642	MAP REFERENCE C	LATITUDE 45-15N	LONGITUDE 19-50E
COUNTRY Yugoslavia	PROVINCE SRBIA			
AREA NO. 48 DM	SUBJECT C14	SUBJECT	SUBJECT	SUBJECT
N O V I	5	\$ A D	10	C O L L E G E
A G R I	25	C U L T U R E	30	U. O F N O
V I	45	\$ A D	50	

BUILT IN 1960.

STATINTL

9	DATE OF PHOTO	TYPE	QUALITY	CLASS	NO. OF CARDS
Sept.	60	3	1	4	1
CLASSIFICATION	0UO		CAPTIONED BY OP		

PHOTO NO. 845451	LOT NO. R 2642	MAP REFERENCE C	LATITUDE 45-21 N 14-24 E	
COUNTRY Yugoslavia	PROVINCE Arwatska			
AREA NO 280m	SUBJECT AJD	SUBJECT	SUBJECT	SUBJECT
R I J E K I A	(N R.)	E A I R	T H	D A M


USED FOR STORAGE & DIVERSION OF WATER VIA TUNNEL THROUGH MOUNTAINS TO HYDROELECTRIC FACILITY.

STATINTL

17 17	DATE OF PHOTO	TYPE	QUALITY	CLASS	NO. OF CARDS
	Sept 60	3	1	4	1
CLASSIFICATION	CWO		CAPTIONED BY		

PHOTO NO.	845452	LOT NO.	R2642	MAP REFERENCE	C	LATITUDE		LONGITUDE	
COUNTRY	Yugoslavia		Province Makedonija						
AREA NO.	180 m	SUBJECT	AKU	SUBJECT	DID	SUBJECT		SUBJECT	
	H	I	G	H	W	A	Y	B	E
	L	A							

FR. TOP OF MOUNT STAZINTL PASS.



DATE OF PHOTO	TYPE	QUALITY	CLASS	NO. OF COPIES
Sept. 60	3	1	4	2
CLASSIFICATION	CAPTIONED BY			
	OUD			

PHOTO NO. 845458		LOT NO. R2642		MAP REFERENCE C		LATITUDE 41-55 N 22-25 E	
COUNTRY Yugoslavia			PROVINCE Macedonia				
AREA NO. 180 In		SUBJECT AKV		SUBJECT (N R)		SUBJECT ROCK	
K O C A N I		B Y		H A N D		B R E A	
K I M G		B A S E		T O		P R O V	
I D E		FOR SECONDARY					

HIGHWAY

(10)

STATINTL



DATE OF PHOTO	TYPE	QUALITY	CLASS	NO. OF CARDS
28 Sept. 60	4	1	4	1

CAPTIONED BY [Signature]

PHOTO NO.	845454	LOT NO.	R 2641	MAP REFERENCE	C	LATITUDE	34-36	LONGITUDE	58-2
COUNTRY	Argentina		PROVINCE						
	Buenos Aires								
AREA NO	131H	SUBJECT	A E 6	SUBJECT		SUBJECT		SUBJECT	
	B	U	E	N	O	5	A	I	R
	L	M	O	T	O	R	10	P	L
	N	M	A	R	T	I	N.	15	G
								20	E
								25	N
								30	E
								35	R
								40	A
								45	
								50	

FOUNDATION of planned 3-story administration bldg.

STATINTL


19	DATE OF PHOTO	TYPE	QUALITY	CLASS	NO. OF CARDS
May	62	3	1	4	1
CLASSIFICATION	DUO		CAPTIONED BY		



PHOTO NO. 845450	LOT NO. R2641	MAP REFERENCE C	LATITUDE 34-36 S		LONGITUDE 58-27 W	
COUNTRY Argentina	PROVINCE Buenos Aires					
AREA NO. 131H	SUBJECT A E 6	SUBJECT	SUBJECT	SUBJECT	SUBJECT	SUBJECT
B	U	E	N	O	5	10
L	M	O	T	R	15	20
N	M	A	R	T	30	35
						40
						45
						50
						55
						60
						65
						70
						75
						80
						85
						90
						95
						100

Foundations of planned 3-story administration bldg.

STATINTL



19	DATE OF PHOTO	TYPE	QUALITY	CLASS	NO. OF CARDS
May	6 2	3	1	4	1
CLASSIFICATION	BUD		CAPTIONED BY JP		

PHOTO NO.	845456	LOT NO.	R 2641	MAP REFERENCE	C	LATITUDE	34-36S	LONGITUDE	58-27W
COUNTRY	Argentina		PROVINCE	Buenos Aires					
AREA NO	131 H	SUBJECT	AE6	SUBJECT		SUBJECT		SUBJECT	
	B	U	E	N	O	S	A	I	R
	L	M	O	T	O	R	S	P	L
	N	M	A	R	T	N.			

Press plant in early stage of construction.

STATINTL

19

DATE OF PHOTO	TYPE	QUALITY	CLASS	NO. OF CARDS	
May 62	3	1	4	1	
CLASSIFICATION	OUD		CAPTIONED BY	gp	

PHOTO NO.	545457	LOT NO.	R 2641	MAP REFERENCE	C	LATITUDE		34-36 S	58-27 W
COUNTRY	Argentina			PROVINCE	Buenos Aires				
AREA NO.	13 H	SUBJECT	AEB	SUBJECT		SUBJECT		SUBJECT	
	B	U	E	N	O		A	I	R
	L	M	O	T	O	R	E	S	
	N	M	A	R	T	I	N.		

Press ~~plant~~ plant in early stage of construction.

STATINTL

19	DATE OF PHOTO	TYPE	QUALITY	CLASS	NO. OF CARDS
May 6 2 3 1 4 1					
CLASSIFICATION	CAPTIONED BY				
	owd				



PHOTO NO. 845458	LOT NO. R 2641	MAP REFERENCE C	LATITUDE 34-36 S	LONGITUDE 58-27 W
COUNTRY Argentina	PROVINCE Buenos Aires			
AREA NO. 131 H	SUBJECT A E 6	SUBJECT	SUBJECT	SUBJECT
B U E N O S	A I	R E S	G E N E R A	20
L M O T O R	30	P L A N T	A T	40
N M A R T I N.	45			

Structural work on wall of press plant.

STATINTL

19	DATE OF PHOTO	TYPE	QUALITY	CLASS	NO. OF CARDS
May 6 2	4	1	4	1	
CLASSIFICATION	OVD		CAPTIONED BY		



PHOTO NO. 845459	LOT NO. R2614	MAP REFERENCE C	LATITUDE 34-36 S	LONGITUDE 58-27 W
COUNTRY Argentina	PROVINCE Buenos Aires			
AREA NO 131 H	SUBJECT AEG	SUBJECT	SUBJECT	SUBJECT
B U E N O S	A I R	R E F	G E N E R A	20
L M O T O R	30	P L A N T	A T	40
N M A R T I N	45			50

Press plant structural work.

STATINTL

19	DATE OF PHOTO	TYPE	QUALITY	CLASS	NO. OF CARDS
May 62	3	1	4	1	
CLASSIFICATION	000		CAPTIONED BY JP		




PHOTO NO.	845461	LOT NO.	R2641	MAP REFERENCE	C	LATITUDE	34-36S	58-27W	
COUNTRY	Argentina		PROVINCE						Buenos Aires
AREA NO	131H	SUBJECT	AEG	SUBJECT		SUBJECT		SUBJECT	
	B	U	E	N	O	S	A	I	
	L	M	O	T	O	R	S	P	
	N	M	A	R	T	I	N.		

Boiler house.

STATINTL

19	DATE OF PHOTO	TYPE	QUALITY	CLASS	NO. OF CARDS
May	62	3	1	4	1
CLASSIFICATION	OUD		CAPTIONED BY JP		



PHOTO NO.	845412	LOT NO.	K 26 41	MAP REFERENCE	C	LATITUDE	34-36 S	LONGITUDE	58-27 W
COUNTRY	Argentina		PROVINCE	Buenos Aires					
AREA NO	131H	SUBJECT	AEG	SUBJECT		SUBJECT		SUBJECT	
	B	U	E	N	O	A	I	R	E
	L	M	O	T	O	R	S	P	L
	N	M	A	R	T	I	N.		

Boiler # house.

STATINTL

19	DATE OF PHOTO	TYPE	QUALITY	CLASS	NO. OF CARDS
April	62	3	1	4	1
CLASSIFICATION	O/W		CAPTIONED BY JP		



PHOTO NO.	845464	LOT NO.	R 26 14	MAP REFERENCE	C	LATITUDE	34-36S	LONGITUDE	58-27W
COUNTRY	Argentina		PROVINCE	Buenos Aires					
AREA NO.	131H	SUBJECT	AEG	SUBJECT		SUBJECT		SUBJECT	
	B	U	E	N	D	\$	A	I	R
	L	M	O	T	O	R	\$	P	L
	N	M	A	R	T	I	N.		

Mounting pad for boiler.

STATINTL

19	DATE OF PHOTO	TYPE	QUALITY	CLASS	NO. OF CARDS
Feb	62	1	1	4	1
CLASSIFICATION	DWO		CAPTIONED BY [Signature]		



PHOTO NO.	815465	LOT NO.	R 2641	MAP REFERENCE	C	LATITUDE	34-36 S	LONGITUDE	58-27 W
COUNTRY	Argentina		PROVINCE	Buenos Aires					
AREA NO.	131 H	SUBJECT	A E 6	SUBJECT		SUBJECT		SUBJECT	
	B	U	E	N	O	S	A	I	R
	L	M	O	T	O	R	S	P	L
	N	M	A	R	T	I	N.		

Boiler in early stage of construction.

STATINTL



19	DATE OF PHOTO	TYPE	QUALITY	CLASS	NO. OF CARDS
Mar.	6	2	1	4	1
CLASSIFICATION	SECRET		CAPTIONED BY		
	SECRET		JP		

PHOTO NO.	845406	LOT NO.	R 2641	MAP REFERENCE	C	LATITUDE	34-36 S	LONGITUDE	58-27 W
COUNTRY	Argentina			PROVINCE	Buenos Aires				
AREA NO.	1301 H	SUBJECT	A E G	SUBJECT		SUBJECT		SUBJECT	
	B	U	E	N	O		A	I	R
	L	M	O	T	O	R		P	L
	N	M	A	R	T	I	N.		

Boiler under construction.

STATINTL

19	DATE OF PHOTO	TYPE	QUALITY	CLASS	NO. OF CARDS
April	6 2	1	1	4	1
CLASSIFICATION	Suo		CAPTIONED BY pp		



PHOTO NO.	845467	LOT NO.	R2614	MAP REFERENCE	C	LATITUDE	34-36S	LONGITUDE	58-27W
COUNTRY	Argentina		PROVINCE						
Buena Aires									
AREA NO	131H	SUBJECT	AE6	SUBJECT		SUBJECT		SUBJECT	
B	U	E	N	O	S	A	I	R	E
L	M	O	T	O	R	P	L	A	N
N	M	A	R	T	I	N.			

Boiler under construction.

STATINTL

19	DATE OF PHOTO	TYPE	QUALITY	CLASS	NO. OF CARDS	SC
May 62	1	1	4	1		
CLASSIFICATION	DUO		CAPTIONED BY			
			JP			

PHOTO NO.	815488	LOT NO.	K2614	MAP REFERENCE	C	LATITUDE	34-36 S	LONGITUDE	58-27 W
COUNTRY	Argentina		PROVINCE						
	Buenos Aires								
AREA NO	131 H	SUBJECT	A E 6	SUBJECT		SUBJECT		SUBJECT	
	B	U	E	N	O	S	A	I	R
	L	M	O	T	O	R	P	L	A
	N	M	A	R	T	I	N		

Boiler feed tank, feed tank platform
and boiler top.

STATINTL

19	DATE OF PHOTO	TYPE	QUALITY	CLASS	NO. OF CARDS
	May 6 2	1	1	4	1
CLASSIFICATION	OUD		CAPTIONED BY <i>JP</i>		



PHOTO NO.	845169	LOT NO.	R 2641	MAP REFERENCE	C	LATITUDE	34-36S	LONGITUDE	58-27W
COUNTRY	Argentina		PROVINCE	Buenos Aires					
AREA NO	131H	SUBJECT	AEG	SUBJECT		SUBJECT		SUBJECT	
	B	U	F	N	0	3	A	I	R
	L	M	O	T	O	R	3	P	L
	N	M	A	R	T	I	N		

Boiler and control pad.

STATINTL

19	DATE OF PHOTO	TYPE	QUALITY	CLASS	NO. OF CARDS
May	62	1	1	4	1
CLASSIFICATION	OWO		CAPTIONED BY JP		



PHOTO NO.	845970	LOT NO.	R2641	MAP REFERENCE	C	LATITUDE	34-36 S	LONGITUDE	58-27 W
COUNTRY	ARGENTINA			PROVINCE	Buenos Aires				
AREA NO.	131 H	SUBJECT	AEB	SUBJECT		SUBJECT		SUBJECT	
	B	U	E	N	O	5	10	15	20
	L	M	O	T	O	R	25	30	35
	N	M	A	R	T	45	50	40	4

Pump house and water tower.

STATINTL

19	DATE OF PHOTO	TYPE	QUALITY	CLASS	NO. OF CARDS
April	6 2	3	1	4	1
CLASSIFICATION	OUA			CAPTIONED BY	JP



PHOTO NO.	845471	LOT NO.	R2641	MAP REFERENCE	C	GRID REFERENCE	34-36E 58-27W
COUNTRY	ARGENTINA		PROVINCE				
AREA NO	131 H	SUBJECT		SUBJECT		SUBJECT	
	A E 6						
	B	U	E	N	O	\$	A
	L	M	O	T	O	R	\$
	N	M	A	R	T	I	N.

Pump house under construction.

STATINTL



19	DATE OF PHOTO	TYPE	QUALITY	CLASS	NO. OF CARDS	SC
Feb. 62	62	4	1	4	1	
CLASSIFICATION	ouo		CAPTIONED BY gp			

PHOTO NO. 845472 LOT NO. R2641 MAP REFERENCE C LATITUDE 34-36S LONGITUDE 58-27W

COUNTRY ARGENTINA PROVINCE Buenos Aires
 AREA NO 131H SUBJECT AEG
 BUENOS AIRES GENERA
 L MOTOR PLANT AT \$A
 MARTIN.

LKG. N. AT EAST FACADE/OF
 ENGINE PLANT.

STATINTL

DATE OF PHOTO	TYPE	QUALITY	CLASS	NO. OF CARDS
19 May 62	4	1	4	1

CLASSIFICATION OUS CAPTIONED BY JP




PHOTO NO.	815173	LOT NO.	R 2641	MAP REFERENCE	C	LATITUDE	34-36S	LONGITUDE	58-27W
COUNTRY	ARGENTINA		PROVINCE						
AREA NO	131 H	SUBJECT	AEG	SUBJECT		SUBJECT		SUBJECT	
	B	U	E	N	O	E	A	I	R
	L	M	O	T	O	R	P	L	A
	N	M	A	R	T	I	N	A	T
	ENGINE PLANT'S POWER SUBSTATION.								

STATINTL



DATE OF PHOTO	TYPE	QUALITY	CLASS	NO. OF CARDS
19 April	62	4	1	4
May				1

CLASSIFICATION: OUD
CAPTIONED BY: [Signature]

PHOTO NO. 845474	LOT NO. R2641	MAP REFERENCE C	LATITUDE 34-36S 58-27W	
COUNTRY Argentina	PROVINCE Buenos Aires			
AREA NO 131H	SUBJECT AEB	SUBJECT	SUBJECT	SUBJECT
B U E N O S	A I R E S	10	15	20
L M O T O R	5	10	15	20
N M A R T I N	25	30	35	40
	45	50		

WEST SIDE OF COOLING TOWER.

STATINTL



DATE OF PHOTO	TYPE	QUALITY	CLASS	NO. OF CARDS
April 62	4	1	4	1

CLASSIFICATION 0200 CAPTIONED BY JP

PHOTO NO.	845475	LOT NO.	R 2641	MAP REFERENCE	C	LATITUDE		34-36 S	58-27 W
COUNTRY	Argentina			PROVINCE	Buenos Aires				
AREA NO	131H	SUBJECT	AE6	SUBJECT		SUBJECT		SUBJECT	
	B	U	E	N	O		A	I	R
	L	M	O	T	O	R		P	L
	N	M	A	R	T	I	N.		

OFFICE AT SOUTH END OF
ENGINE PLANT.

STATINTL

19

DATE OF PHOTO	TYPE	QUALITY	CLASS	NO. OF CARDS
May 62	1	1	4	1
CLASSIFICATION	SECRET		CAPTIONED BY JP	



PHOTO NO. 845476 LOT NO. R2641 MAP REFERENCE C LATITUDE 34-36 S; 58-27 W

COUNTRY	Argentina								PROVINCE	Buenos Aires												
AREA NO	131 H				AEG																	
	B	U	E	N	O	S			A	I	R	E					G	E	N	E	R	A
	L	M	O	T	O	R	S		P	L	A	N	T					A	T			
	N	M	A	R	T	I	N															

LOCKER ROOM.

STATINTL



DATE OF PHOTO	TYPE	QUALITY	CLASS	NO. OF CARDS
19 May 62	1	1	4	1
CLASSIFICATION	OUD		CAPTIONED BY gp	

PHOTO NO.	845477	LOT NO.	R2641	MAP REFERENCE	C	LATITUDE	34-36 S	LONGITUDE	58-27 W
COUNTRY	Argentina		PROVINCE	Buenos Aires					
AREA NO.	131 H	SUBJECT	AEG	SUBJECT		SUBJECT		SUBJECT	
	B	U	E	N	0	S	A	I	R
	L	M	O	T	O	R	P	L	A
	N	M	A	R	T	N.			
VIEW OF EQUIPMENT.									

STATINTL

DATE OF PHOTO	TYPE	QUALITY	CLASS	NO. OF CAR
19 Feb. 62	1	1	4	1
CLASSIFICATION	000		CAPTIONED BY	CP

PHOTO NO.	815478	LOT NO.	R 2641	MAP REFERENCE	@	LATITUDE	34-36 S	LONGITUDE	58-27 W
COUNTRY	Argentina			PROVINCE	Buenos Aires				
AREA NO.	131H	SUBJECT	A E 6	SUBJECT		SUBJECT		SUBJECT	
	B	U	E	N	O	S	A	I	R
	L	M	O	T	O	R	S	P	L
	N	M	A	R	T	I	N.		

INSTALLATION OF EQUIPMENT.

STATINTL

19	DATE OF PHOTO	TYPE	QUALITY	CLASS	NO. OF CARDS
Feb	6 2	1	1	4	1
CLASSIFICATION	OWO			CAPTIONED BY	JPP



PHOTO NO.	845479	LOT NO.	R2641	MAP REFERENCE	C	LATITUDE	34-36S	58-17W
COUNTRY	Argentina		PROVINCE	Buenos Aires				
AREA NO.	131H	SUBJECT	AE6	SUBJECT		SUBJECT		SUBJECT
	B	U	E	N	O	S	A	I
	L	M	O	T	O	R	S	P
	N	M	A	R	T	I	N.	

10
15
20
30
35
40
45
50

GENERAL
PLANT AT SA

TOOL ROOM.

STATINTL



19	DATE OF PHOTO	TYPE	QUALITY	CLASS	NO. OF CARDS
April 6 2	1	1	4	1	
CLASSIFICATION	ono		CAPTIONED BY jp		

PHOTO NO. 845480	LOT NO. R 2641	MAP REFERENCE C	LATITUDE 34-36 E; 58-27 W	
COUNTRY Argentina	PROVINCE Buenos Aires			
AREA NO. 131 H	SUBJECT AEG	SUBJECT	SUBJECT	SUBJECT
B	5	10	15	20
U	N	O	S	A
L	25	30	35	40
M	O	T	O	R
N	45	50		
M	A	R	T	I

ENGINE MACHINING OPERATIONS.

STATINTL

19	DATE OF PHOTO	TYPE	QUALITY	CLASS	NO. OF CARDS
April	6 2	1	1	4	1
CLASSIFICATION	OUD		CAPTIONED BY JP		



Approved For Release 2000/04/27 : CIA-RDP78-05867A000401310012-8

PHOTO NO. 845481		LOT NO. R2641		MAP REFERENCE C		LATITUDE 34-36 S 58-27 W				
COUNTRY Argentina				PROVINCE Buenos Aires						
AREA NO. 131 H		SUBJECT AEG		SUBJECT		SUBJECT		SUBJECT		
BUENOS AIRES			PLANT			GENERAL AT SA				
L MOTOR			50							
N MARTIN.			50							
ENGINE MACHINING OPERATIONS.										
STATINTL										
19		DATE OF PHOTO		TYPE		QUALITY		CLASS		NO. OF CARDS
April 6 2		1		1		H		1		[REDACTED]
CLASSIFICATION OUD			CAPTIONED BY		JP L					

Approved For Release 2000/04/27 : CIA-RDP78-05867A000401310012-8

PHOTO NO. 845482	LOT NO. R2641	MAP REFERENCE C	LATITUDE 34-36S 58-27W					
COUNTRY Argentina	PROVINCE Buenos Aires							
AREA NO 131H	SUBJECT AEG	SUBJECT	SUBJECT	SUBJECT	SUBJECT	SUBJECT	SUBJECT	
B	U	E	N	O	\$	A	I	
L	M	O	T	O	R	\$	P	
N	M	A	R	T	I	N.		
15 G E N E R A 35 P L A N T A T \$ A 40 50 INITIAL ENGINE ASSEMBLY LINE.								

STATINTL

19	DATE OF PHOTO	TYPE	QUALITY	CLASS	NO. OF CARDS	[REDACTED]
April 6 2	1	1	4	1		
CLASSIFICATION	000		CAPTIONED BY		[REDACTED]	

PHOTO NO. 845483	LOT NO. R 2641	MAP REFERENCE C	LATITUDE 34.342 58-27W	
COUNTRY Argentina		PROVINCE Buenos Aires		
AREA NO. 131 H	SUBJECT AEG	SUBJECT	SUBJECT	SUBJECT
B	U	E	N	O
L	M	O	T	O
M	A	R	T	I
N				

L K G. N. ALONG ENGINE ASSEMBLY LINE.

STATINTL

19	DATE OF PHOTO	TYPE	QUALITY	CLASS	NO. OF CARDS
	Mar 6 2	1	1	4	1
CLASSIFICATION					CAPTIONED BY
000					GP

PHOTO NO.	845484	LOT NO.	R 2641	MAP REFERENCE	C	LATITUDE	34-36S	LONGITUDE	58-27W
COUNTRY	Argentina		PROVINCE						
	Buenos Aires								
AREA NO	131 H	SUBJECT	A E 10	SUBJECT		SUBJECT		SUBJECT	
	B	U	E	N	O	B	A	I	R
	L	M	O	T	O	R	S	P	L
	N	M	A	R	T	I	N.		

ENGINE ~~dynamometer~~
 DYNAMOMETER TESTING
 LINE.

STATINTL

19	DATE OF PHOTO	TYPE	QUALITY	CLASS	NO. OF CARDS
	April 6 2	1	1	4	1
CLASSIFICATION	CWO		CAPTIONED BY JP		



PHOTO NO.	845455	LOT NO.	R 2641	MAP REFERENCE	C	LATITUDE	34-36S	58-27W	
COUNTRY	Argentina		PROVINCE						Buenos Aires
AREA NO.	131 H	SUBJECT	AEG	SUBJECT		SUBJECT		SUBJECT	
	B	U	E	N	O	S	A	I	
	L	M	O	T	O	R	S	P	
	N	M	A	R	T	I	N.		

Dynamometer line under construction.

STATINTL

19	DATE OF PHOTO	TYPE	QUALITY	CLASS	NO. OF CARDS
	Mar. 62	1	1	4	1
	CLASSIFICATION	OUD		CAPTIONED BY JP	



PHOTO NO.	845486	LOT NO.	R 2641	MAP REFERENCE	C	LATITUDE	34-36 S	LONGITUDE	58-27 W
COUNTRY	Argentina			PROVINCE	Buenos Aires				
AREA NO.	131 H	SUBJECT	AE6	SUBJECT		SUBJECT		SUBJECT	
	B	U	E	N	O	S	A	I	R
	L	M	O	T	O	R	S	P	L
	N	M	A	R	T	I	N.		

Pump house.

STATINTL

19	DATE OF PHOTO	TYPE	QUALITY	CLASS	NO. OF CARDS
May	62	1	1	1	1
CLASSIFICATION	OWO			CAPTIONED BY	JP

PHOTO NO. 845487		LOT NO. R2641		MAP REFERENCE C		LATITUDE 34-36S		LONGITUDE 58-27W	
COUNTRY Argentina				PROVINCE Buenos Aires					
AREA NO	SUBJECT	SUBJECT	SUBJECT	SUBJECT	SUBJECT	SUBJECT	SUBJECT	SUBJECT	SUBJECT
131H	AEG								
B	U	E	N	5	0	\$	A	10	R
L	M	0	25	T	0	R	\$	30	P
N	M	45	A	R	T	I	N.	30	
Pump house.									
STATINTL									
DATE OF PHOTO		TYPE	QUALITY	CLASS	NO. OF CARDS				
Mar 6 2		1	1	4	1				
CLASSIFICATION				CAPTIONED BY					
				P					

(34)

STATINTL



PHOTO NO.	845488	LOT NO.	R-508	REF. NO.	C	DATE	30 35 40	TIME	30 35 40
COUNTRY	SYRIA		PROVINCE	DAMASCUS					
AREA NO.	722K	SUBJECT	AKU	SUBJECT	DID	SUBJECT		SUBJECT	
	KHAN	⁵	MAY	¹⁰	ALUN	(NR)			20
	E.	²⁵	ALONG	³⁰	BEIRUT	-	DAM		40
	A & CU	⁴⁵	HWY	⁵⁰			E. OF CITY.		

APPROX. 5 KM

25X1A



1-28	DATE OF PHOTO	TYPE	QUALITY	CLASS	NO. OF CARDS
JAN	6 2	4	2	3	2
CLASSIFICATION	CONF			CAPTIONED BY	JCC

PHOTO NO.	845489	LOT NO.	R-508	MAP REFERENCE	C	LATITUDE	33 35N	LONGITUDE	36 07E
COUNTRY	SYRIA		PROVINCE DAMASCUS						
AREA NO.	722K	SUBJECT	AKU DID	SUBJECT		SUBJECT		SUBJECT	
	KHAN	5	MAY	10	ALUN	15	(N E)		20
	G.	25	ALONG	30	BEIRUT	35	-	40	DAM
	ASCU	45	8	50	HWY.				
APPROX 1.2 KM. E.									
OF CITY.									
1-28									
DATE OF PHOTO	TYPE	QUALITY	CLASS	NO. OF CARDS	25X1A				
Jan	62	4	2	3	[REDACTED]				
CLASSIFICATION	CONF			CAPTIONED BY JCC					

PHOTO NO. 845490	LOT NO. R-508	MAP REFERENCE C	LATITUDE 33 34N 36 09E	
COUNTRY SYRIA	PROVINCE DAMASCUS			
AREA NO 722K	SUBJECT AKU	SUBJECT AKY	SUBJECT	SUBJECT
\$ AHL	5 - E	\$	10 A H R A	15 (N R) B E
1 R U T	25 - D A M A	30 \$ C U \$	35 H W Y.	40 L K
G. E.	45	50	ROAD BEING WIDEN	

FROM HERE TO LEBANON BORDER.

25X1A

1-28	DATE OF PHOTO	TYPE	QUALITY	CLASS	NO. OF CARDS	[REDACTED]
JAN 6 2	4	2	3	2		
CLASSIFICATION	CONF		CAPTIONED BY JPC			

PHOTO NO. 845491	LOT NO. R-508	MAP REFERENCE C	LATITUDE 33 34N 36 09E	
COUNTRY SYRIA	PROVINCE DAMASCUS			
AREA NO 772K	SUBJECT AKU	SUBJECT 26D	SUBJECT 2B1	SUBJECT
\$ A H L	- E \$	- \$	A H R A	15 SYRIA
N A R M Y	M O	T O R	V E	40 H I C I E
C O M	A O U N D	50	ON N SIDE OF BEIRUT	

- DAMASCUS HWY. 1 KG NE. GLIDER STRIP LOCATED ON S. SIDE OF HWY.

25X1A

DATE OF PHOTO 3-7-78	TYPE	QUALITY	CLASS	NO. OF CARDS	
JAN 6 2	4	2	3	3	
CLASSIFICATION CONF	CAPTIONED BY JPC				

PHOTO NO.	845492	LOT NO.	R-508	MAP REFERENCE	C	PLATTITUDE	33 34N 36 07E
COUNTRY	SYRIA		PROVINCE	DAMASCUS			
AREA NO	722K	SUBJECT	AKU	SUBJECT	260	SUBJECT	281 A4Q A8U
	5	E	10	3	A	15	U D B L
	25	A T	30	C	R	35	N E R O F A
	45	M O T O R	50	V E	H I C L E	C O M P O U N D.	
(SEE CIA ²²) TRIANGULATION STATION ON ROOF. LKG ENF.							

3-7-17-23-28					25X1A
DATE OF PHOTO	TYPE	QUALITY	CLASS	NO. OF CARDS	[REDACTED]
JAN 6 2	4	2	3	5	
CLASSIFICATION	CONF		CAPTIONED BY JPC		

PHOTO NO.	845493	LOT NO.	508	MAP REFERENCE	e	LATITUDE			33 34N 36 07E	
COUNTRY	Syria		PROVINCE							DAMASCUS
AREA NO	722K	SUBJECT	262	SUBJECT	A4Q	SUBJECT	B34	SUBJECT		
		5		10				15	20	
	\$ A H L - E	\$ -	\$ A H R A					35	R A D I O	
	\$ T A.	25	O N	30	\$	d i d e		40	O F B E	
	1 R U T -	45	D A M A S C U S	50	R O A D.	A P P R O X I M				
	K M W N W O F D A M A S C U S. L K G. S. E.									

25X1A

3-23-78

DATE OF PHOTO	TYPE	QUALITY	CLASS	NO. OF CARDS
JAN 5 2	-	-	5	3
CLASSIFICATION				CAPTIONED BY
CONF				JFC

PHOTO NO.	845491	LOT NO.	R-508	MAP REFERENCE	C	LATITUDE	33 34N 36 07E
COUNTRY	SYRIA		PROVINCE DAMASCUS				
AREA NO	722K	SUBJECT	262	SUBJECT	44Q	SUBJECT	1034
	\$ A H L	- E	\$ -	\$ A H K A		15	R A D I O
	\$ T A.	25	O N	30	\$ I D E	35	O F
	I R U T	45	D A M A	50	C U S	ROAD.	APPROX 14
	KM <u>W</u> <u>NW</u> OF DAMASCUS. <u>1</u> KM. <u>SE</u> .						

3-23-78

25X1A



DATE OF PHOTO	TYPE	QUALITY	CLASS	NO. OF CARDS
JAN 6 2	-	-	3	3
CLASSIFICATION			CAPTIONED BY	
CONF			JTC	

PHOTO NO.	845495	LOT NO.	R-508	MAP REFERENCE	C	LATITUDE	33 34N	LONGITUDE	36 07E
COUNTRY	SYRIA		PROVINCE DAMASCUS						
AREA NO.	722K	SUBJECT	262	SUBJECT	AYQ	SUBJECT	1594	SUBJECT	
	\$ A H L	5 - E	\$ -	\$	10 A H R A		15	R A D	1 0
	\$ T A.	25	O N	\$.	30	\$ I P E	35	O F	E
	1 R U T	45	D A M A	50	S C U B	R O A D.	APPROX 14		
	KM <u>WNW</u> OF DAMASCUS LKG. <u>S.W.</u>								

25X1A

3-23-28



DATE OF PHOTO	TYPE	QUALITY	CLASS	NO. OF CARDS
Jan 6 2	L	2	3	3
CLASSIFICATION				CAPTIONED BY
CONF				JCC

PHOTO NO. 845496	LOT NO. R-508	MAP REFERENCE N176A2	LATITUDE 33 30N 36 15E	
COUNTRY SYRIA	PROVINCE DAMASCUS			
AREA NO 722K	SUBJECT ARU	SUBJECT DID	SUBJECT	SUBJECT
D A M A	5 S C U S	10 (N R)	15 B E I R U T	20
D A M A	25 S C U S	30 H W Y.	35 A T	40 W A D I
B A R A	45 A D A.	50	LKG. E. 12 KM	
WNW OF CITY.				
1-7-78				
25X1A				
DATE OF PHOTO	TYPE	QUALITY	CLASS	NO. OF CARDS
JAN 62	4	2	3	2
CLASSIFICATION CONF			CAPTIONED BY Joe	

Approved For Release 2000/04/27 : CIA-RDP78-05867A000401310012-8

PHOTO NO.	845497	LOT NO.	R-508	MAP REFERENCE	NIS GAZ	LATITUDE	33 30N	36 15E
COUNTRY	SYRIA		PROVINCE	DAMASCUS				
AREA NO.	722K	SUBJECT	AKU	AKN				
D	A	M	A	S	C	U	S	
D	A	M	A	S	C	U	S	
B	A	R	A	D	A.			

R. LKG. SE. APPROX. 9KM NW OF CITY.

1-27-28

DATE OF PHOTO	TYPE	QUALITY	CLASS	NO. OF CARDS
JAN 62	4	2	3	2

CLASSIFICATION **CONF** CAPTIONED BY **Joe**

25X1A



PHOTO NO. 845498	LOT NO. R-508	MAP REFERENCE N17 GAZ	LATITUDE 33 30N	LONGITUDE 36 15E
COUNTRY SYRIA	PROVINCE DAMASCUS			
AREA NO 732K	SUBJECT AKU D36	SUBJECT	SUBJECT	SUBJECT
D	A	M	A	S
5	C	U	10	(NR)
D	A	M	A	S
25	C	U	30	HWY
B	A	R	A	D
45	A		50	
				APPROX 8 KM. NW
OF CITY. LKB SE				

25X1A



28-29	DATE OF PHOTO	TYPE	QUALITY	CLASS	NO. OF CARDS
JAN	62	25	2	3	2
CLASSIFICATION CONF				CAPTIONED BY Joe	

PHOTO NO. 845499 LOT NO. R-508 MAP REFERENCE C LATITUDE 33 30N 36 5E

COUNTRY	SYRIA		PROVINCE	DAMASCUS				SUBJECT	SUBJECT	SUBJECT
AREA NO	722K	SUBJECT	AKU	SUBJECT	AF8	SUBJECT		SUBJECT		SUBJECT
	D	A	M	A	S	C	U	S		10
										15
										20
										25
										30
										35
										40
										45
										50
DAMASCUS - HAMMAN HUK. 6 KM.										
N. OF KISWAH ROAD JUNCTION, LKG SSCU.										

25X1A



25-28	DATE OF PHOTO	TYPE	QUALITY	CLASS	NO. OF CARDS
JAN	62	4	2	3	2
CLASSIFICATION	CONF			CAPTIONED BY	JSC

PHOTO NO. 845500		LOT NO. R-508		MAP REFERENCE C		LATITUDE 33 30N		LONGITUDE 36 13E	
COUNTRY SYRIA				PROVINCE DAMASCUS					
AREA NO. 722K	SUBJECT AKU	SUBJECT AFB	SUBJECT	SUBJECT	SUBJECT	SUBJECT	SUBJECT	SUBJECT	SUBJECT
D A M A S C U S			10	S Y R I A N			G L A		
S S F T Y.			25	U. S I D E			O F		
D A M A S C U S			45	- A M M A N			H W Y. 6 K M.		
N. OF KISWAH ROAD JUNCTION, LKG SSW.									
25X1A									
DATE OF PHOTO		TYPE	QUALITY	CLASS	NO. OF CARDS				
JAN 62		4	2	3	2				
CLASSIFICATION CONF				CAPTIONED BY JSC					

PHOTO NO.	845501	LOT NO.	R-508	MAP REFERENCE	C	LATITUDE	33 30N	LONGITUDE	36 15E
COUNTRY	SYRIA		PROVINCE						
AREA NO			DAMASCUS						
SUBJECT		SUBJECT		SUBJECT		SUBJECT		SUBJECT	
722K		AGC		AKU					
DAMASCUS		FTY.		ON		W.		SIDE	
CU		\$		(NR)		-TEXTILE		20	
CU		-		AMMAN		RD.		LKG. \$\$\$	
45		50		50					
<p>(1.6 mi S. OF GLASS FTY. IN CIA- (1-2))</p>									

25X1A



22-78	DATE OF PHOTO	TYPE	QUALITY	CLASS	NO. OF CARDS
JAN	62	4	2	3	2
CLASSIFICATION					CAPTIONED BY
CONF					JBC