

PHOTO NO. 816102 LOT NO. P2673 MAP REFERENCE — LATITUDE — LONGITUDE —

COUNTRY Cyprus PROVINCE —

AREA NO	SUBJECT	SUBJECT	SUBJECT	SUBJECT	SUBJECT	SUBJECT	SUBJECT	SUBJECT	SUBJECT
30M	D22								
L	K	G	N	E	F	R	P	O	S
3	6	2	3	5	O	N	A	M	S
K	7	1	1						

SHEET 16.

STATINTL



DATE OF PHOTO	TYPE	QUALITY	CLASS	NO. OF CARDS
—	3	1	4	1

CLASSIFICATION: OWO CAPTIONED BY: OP

PHOTO NO. 849108 LOT NO. 2673 MAP REFERENCE _____ LATITUDE _____ LONGITUDE _____

COUNTRY	Cypriot																				
AREA NO	30M	SUBJECT	ANC	SUBJECT		SUBJECT		SUBJECT		SUBJECT											
	F	I	\$	H	5	I	N	G	10	B	O	A	T	\$	15	A	T	P	O	\$	20
	I	T	I	O	25	N		1	3	6	2	3	5		35	O	N	A	M	\$	40
	\$	E	R	I	45	E	\$		K	7	1	1									

SHEET 16.

STATINTL

24	DATE OF PHOTO	TYPE	QUALITY	CLASS	NO. OF CARDS
		4	1	4	1
CLASSIFICATION	CAPTIONED BY				




PHOTO NO. 010104 LOT NO. P2673 MAP REFERENCE --- LATITUDE 35-07N LONGITUDE 33-57E

COUNTRY Cyprus PROVINCE ---

AREA NO. 30M SUBJECT ~~---~~ CIL

5	F	A	M	A	10	(N R)	15	L	K	G.	20	W.		
25	B	E	H	I	30	C	O	U	R	T	4	A	R	D,
45	B	A	R	N	50	A	B	A	\$					

MONA\$TARY,

STATINTL



DATE OF PHOTO	TYPE	QUALITY	CLASS	NO. OF CARDS
<u>10</u>	<u>4</u>	<u>1</u>	<u>4</u>	<u>1</u>

CLASSIFICATION --- CAPTIONED BY JMS

2000/04/27 : CIA-RDP78-05867A000401310019-1

PHOTO NO. 846105 LOT NO. P2673 MAP REFERENCE NI\$ LATITUDE 34-40N LONGITUDE 32-56E

COUNTRY Cyprus PROVINCE

AREA NO	SUBJECT	SUBJECT	SUBJECT	SUBJECT	SUBJECT	SUBJECT	SUBJECT	SUBJECT	SUBJECT	
30M	C42								20	
K O L O	\$ \$	1		10	C	A	\$	T	L	E.
				30					35	
				45						
				50						

STATINTL

DATE OF PHOTO	TYPE	QUALITY	CLASS	NO. OF CARDS
10	4	1	4	1

CLASSIFICATION *ow* CAPTIONED BY *op*

PHOTO NO. 846105 LOT NO. P2673 MAP REFERENCE C LATITUDE 34-45N LONGITUDE 32-25E

COUNTRY Cyprus PROVINCE

AREA NO	30 m	SUBJECT	C6B	SUBJECT		SUBJECT		SUBJECT		SUBJECT		SUBJECT		SUBJECT	
		5			10				15					20	
					30				35					40	
		25													
		45			50										

P A P H O \$ L K G. N. T R E E T

STATINTL

6	DATE OF PHOTO	TYPE	QUALITY	CLASS	NO. OF CARDS	
		3	1	4	1	
	CLASSIFICATION	CAPTIONED BY				
		ms				

Case 2000/04/27 : CIA-RDP78-05867A000401310019-1

PHOTO NO. 815107 LOT NO. P2673 MAP REFERENCE C LATITUDE 35-10N LONGITUDE 33-23E

COUNTRY Cyprus PROVINCE

AREA NO.	SUBJECT	SUBJECT	SUBJECT	SUBJECT	SUBJECT	SUBJECT	SUBJECT	SUBJECT	SUBJECT
30M	C6B								
N	I	C	O	5	A	L	K	G.	E.
O	Y	D	25	G	E	O	R	G	E
			45						

ON OXI DAY.

STATINTL

DATE OF PHOTO	TYPE	QUALITY	CLASS	NO. OF CARDS
Mar. 59	3	1	4	1

CLASSIFICATION OWO CAPTIONED BY JP

PHOTO NO. 845108 LOT NO. 72673 MAP REFERENCE C LATITUDE 35-10N LONGITUDE 135-23E

COUNTRY Ceylon PROVINCE

AREA NO	SUBJECT	SUBJECT	SUBJECT	SUBJECT	SUBJECT	SUBJECT	SUBJECT	SUBJECT	SUBJECT
30M	C5F								
	5			10		15			20
N	I	C	O	E	A	G	R	E	E
	25			30		35			40
D	O	X	P	R	I	E	S	T	S
	45			50					
A	Y								

PARADE, AT LLOYD GEORGE SQUARE.

STATINTL

10



DATE OF PHOTO	TYPE	QUALITY	CLASS	NO. OF CARDS
Mar. 59	4	.	4	1

CAPTIONED BY 97

PHOTO NO.	845109	LOT NO.	P2673	MAP REFERENCE	C	LATITUDE	35-10N	LONGITUDE	33-23E					
COUNTRY	Cameroon		PROVINCE											
AREA NO.	30M	SUBJECT	2IF	SUBJECT		SUBJECT		SUBJECT						
	M	I	C	5	A	10	B	R	15	T	20	R	O	Y
	A	L	25	H	O	R	30	E	35	G	U	A	R	A
	T	I	45	E		50							P	R
														A

FOR celebration of Queen's birthday, on western section of coast.

STATINTL

3	DATE OF PHOTO	TYPE	QUALITY	CLASS	NO. OF CARDS
	- 5 9	3	1	F	1
	CLASSIFICATION	720		CAPTIONED BY TP	



PHOTO NO. 846110 LOT NO. P2673 MAP REFERENCE C LATITUDE 35-10N LONGITUDE 33-23E

COUNTRY	Cyprus	PROVINCE							
AREA NO	30M	SUBJECT	2JF						
	M	I	C	O	S	I	A		
	A	L	H	O	R	S	E		
	T	I	C	E					

FOR CELEBRATION OF QUEEN'S BIRTHDAY, ON WESTERN SECTION OF MOAT.

STATINTL



3	DATE OF PHOTO	TYPE	QUALITY	CLASS	NO. OF CARES
-	59	3	2	4	1
CLASSIFICATION	CAPTIONED BY				
	OWD JP				

PHOTO NO.	816111	LOT NO.	P 2673	MAP REFERENCE	C	LATITUDE	-	LONGITUDE	-
COUNTRY	Cyprus								
AREA NO.	30M	SUBJECT	D 22	SUBJECT		SUBJECT		SUBJECT	
	L	K	G	5	W	A	T	10	W.
	I	T	E	25	I	15	A	35	T.
	T	H	P	45	A	C	E	50	
LEGENDARY BIRK									
OF Aphrodite.									

STATINTL



DATE OF PHOTO	TYPE	QUALITY	CLASS	NO. OF CARDS
	4	1	4	1

CLASSIFICATION

ORIGINAL CAPTIONED BY JO

2000/04/27 : CIA-RDP78-05867A000401310019-1

PHOTO NO.	849112	LOT NO.	P2673	MAP REFERENCE	C	LATITUDE	36-26N	LONGITUDE	28-13E
COUNTRY	DODECANESE ISLANDS		RHODES ISLAND						
AREA NO.	740m	SUBJECT	ALA	SUBJECT		SUBJECT		SUBJECT	
	R	H	O	D	E	5	10	15	20
						25	30	35	40
	R	I.				45	50		

IN HARBOR IS VOICE OF AMERICA TRANSMITTING SHIP.

STATINTL

30	DATE OF PHOTO	TYPE	QUALITY	CLASS	NO. OF CARDS	SC
		4	1	4	1	
CLASSIFICATION	OVD		CAPTIONED BY JP			

PHOTO NO. 845113 LOT NO. P2673 MAP REFERENCE C LATITUDE 37-58N LONGITUDE 23-43E

COUNTRY Greece PROVINCE ATTIKI

AREA NO	7350m	SUBJECT	AL9	SUBJECT	A	SUBJECT		SUBJECT		SUBJECT		SUBJECT		SUBJECT		SUBJECT		SUBJECT	
	A	T	H	E	N	S	(N.R.)	10		Y	A	F	H	T		B	A	E	
	1	N.						30		-									
								50											

WARSHIP IN BG. BELONGS U.S. FLEET. LTH

STATINTL



30	DATE OF PHOTO	TYPE	QUALITY	CLASS	NO. OF CARDS
		343	1	4	1
CLASSIFICATION	CAPTIONED BY 0000 GP				

PHOTO NO. 846114 LOT NO. P2673 MAP REFERENCE C LATITUDE 36-08N LONGITUDE 05-30W

COUNTRY	PROVINCE	SUBJECT	SUBJECT	SUBJECT	SUBJECT	SUBJECT	SUBJECT	SUBJECT
Spain	Cadiz	AL9	C62					20
AREA NO 52228M		A	L	G	E	C	E	R
								15
								35
								40
								50
								45

45

STATINTL



DATE OF PHOTO	TYPE	QUALITY	CLASS	NO. OF CARDS
6-30	3	1	4	2

CLASSIFICATION

CAPTIONED BY OVO JPO

CIA-RDP78-05867A000401310019-1

PHOTO NO. 846115

LOT NO. R2732

MAP REFERENCE C

LATITUDE 49 47N

LONGITUDE 1824E

COUNTRY CZECHOSLOVAKIA

PROVINCE MORAVIA-SILESIA

AREA NO. 227 M

SUBJECT C62

SUBJECT ~~C62~~ C25

SUBJECT

SUBJECT

SUBJECT

SUBJECT

SUBJECT

SUBJECT

HAV, ROV
VIEW OF CITY

10
15
20
25
30
35
40
45
PANO Ramic V

(47)

DATE OF PHOTO

TYPE 7

QUALITY 2

CLASS 4

NO. OF CARDS 2

SOURCE OF PHOTOGRAPH

KRATARSKY

KALENDAR

1960

CLASSIFICATION OUD

CAPTIONED BY RL

FORM NO. 174 USE PREVIOUS EDITIONS 1-Jun 56

Approved For Release 2000/04/27 PHOTO ANALYSIS REPORT

GPO 918791

2000/04/27: CIA-RDP78-05867A000401310019-1

PHOTO NO.	846118	LOT NO.	R2732	MAP REFERENCE	C	LATITUDE	49 50N	LONGITUDE	18 17E
COUNTRY	CZECHOSLOVAKIA		PROVINCE	MORAVIA - SILESIA			SUBJECT	SUBJECT	SUBJECT
AREA NO.	227M	SUBJECT	C32	SUBJECT	C34	SUBJECT	C62	SUBJECT	
		5		10		15		20	
		25		30		35		40	
		45		50					

O S T R A V A
 S E T T L E M E N T
 A 4 O S T R A V A
 N E W W O R K E R S
 O F P O R U B

(67,10)

DATE OF PHOTO	TYPE	QUALITY	CLASS	NO. OF CARDS	SOURCE OF PHOTOGRAPH
	7	2	4	3	KRATANSKY KALENDAR
CLASSIFICATION	OUD		CAPTIONED BY		Prague 1960
			RL		

PHOTO NO. 846117 LOT NO. R2732 MAP REFERENCE C LATITUDE 48 37N LONGITUDE 14 19E

COUNTRY CZECHOSLOVAKIA PROVINCE BOHEMIA

AREA NO	SUBJECT	SUBJECT	SUBJECT	SUBJECT	SUBJECT	SUBJECT	SUBJECT
127M	C62	C36	C32	C34	C12		
V 4 B B	5	BROD	10		PANORAM	15	20
Q	25	V I E W	30	O F	C I T Y	35	40
	45		50				

(6,7,10)

DATE OF PHOTO	TYPE	QUALITY	CLASS	NO. OF CARDS	SOURCE OF PHOTOGRAPH
	4	2	4	5	KERTZNER KALENAR
CLASSIFICATION				CAPTIONED BY	
OVD				RL	1960

PHOTO NO. 84511- LOT NO. R 2732 MAP REFERENCE C LATITUDE 48 36N LONGITUDE 17 50E

COUNTRY	PROVINCE	SUBJECT	SUBJECT	SUBJECT	SUBJECT	SUBJECT	SUBJECT
CZECHOSLOVAKIA	SLOVAKIA						
AREA NO. 327 M		SUBJECT 5 CIA					
		SUBJECT 10 P I E S T A N Y					
		SUBJECT 15 M A I N C L I N I					
		SUBJECT 20 C A T & P A					
		SUBJECT 25 A R H E U M A T I					
		SUBJECT 30 S M C U R I N G					
		SUBJECT 35 S T A T I O N					
		SUBJECT 40					

(7,10)

DATE OF PHOTO	TYPE	QUALITY	CLASS	NO. OF CARDS	SOURCE OF PHOTOGRAPH
	H	V	A	1	KRASANSKY
					KALENDAR
					1960
CLASSIFICATION				CAPTIONED BY	
040				RL	

PHOTO NO. 846119 LOT NO. R2732 MAP REFERENCE N14 TITLE 44 10N 12 38E

COUNTRY CZECHOSLOVAKIA		PROVINCE BOHEMIA					
AREA NO 127M	SUBJECT C14	SUBJECT C72	SUBJECT	SUBJECT	SUBJECT	SUBJECT	SUBJECT
TACHOV			NEW		ELEVEN		20
							40
GRADE		ACHOB					

(99)

DATE OF PHOTO	TYPE	QUALITY	CLASS	NO. OF CARDS	SOURCE OF PHOTOGRAPH
	A 2		A	2	KRAJANSKY KALENDAR PRAGUE, 1960
CLASSIFICATION				CAPTIONED BY	
OUD				RL	

PHOTO NO. 846120 LOT NO. R 2732 MAP REFERENCE C LATITUDE ~~50 09N~~ 50 09N LONGITUDE ~~14 06E~~ 14 06E

COUNTRY		PROVINCE							
CZECHOSLOVAKIA		BOHEMIA							
AREA NO	SUBJECT	SUBJECT	SUBJECT	SUBJECT	SUBJECT	SUBJECT	SUBJECT	SUBJECT	SUBJECT
127 M	A37	A3D							20
K L A D N O	5		10	COKE	WORK	15			40
	25		30			35			
	45		50						

(12)

DATE OF PHOTO	TYPE	QUALITY	CLASS	NO. OF CARDS	SOURCE OF PHOTOGRAPH
	A	2	A	2	KRAJANSKY KALENDAR
CLASSIFICATION				CAPTIONED BY	
DUO				RL	1960

PHOTO NO.	845121	LOT NO.	22732	MAP REFERENCE	C	LATITUDE	49 50N	LONGITUDE	18 17E
COUNTRY	CZECHOSLOVAKIA MORAVIA SILEZIA								
AREA NO.	227 M	SUBJECT	AGF	SUBJECT	ARN	SUBJECT		SUBJECT	
		5			10			15	20
	OŠTRAVA				30			35	40
	TWALD	25							45
	KUNOICE	45			50				

(12,27)

DATE OF PHOTO	TYPE	QUALITY	CLASS	NO. OF CARDS	SOURCE OF PHOTOGRAPH
	4	2	4	2	CRATONARY
					LABORATORY
CLASSIFICATION	OUO				CAPTIONED BY
					LL

1960
GPO 918791

PHOTO NO. 846122 LOT NO. R 2732 MAP REFERENCE C LATITUDE 48 56N LONGITUDE 21 55E

COUNTRY	PROVINCE	SUBJECT	SUBJECT	SUBJECT	SUBJECT	SUBJECT	SUBJECT
CZECHOSLOVAKIA	SLOVAKIA						
AREA NO. 327 M		SUBJECT C32	SUBJECT C34	SUBJECT C63			
		5		10		15	20
		25		30		35	40
		45		50			
		HUMAN EN		NEW		H O U S I N G	
		UNIT					

(4,7,10)

DATE OF PHOTO	TYPE	QUALITY	CLASS	NO. OF CARDS	SOURCE OF PHOTOGRAPH
		4 2	4	3	KRATANSKY
					KALENDAR
CLASSIFICATION				CAPTIONED BY	1960
OUD				RL	

PHOTO NO. 846123 LOT NO. R 2732 MAP REFERENCE C LATITUDE 48 42N LONGITUDE 21 15E

COUNTRY	PROVINCE	SUBJECT	SUBJECT	SUBJECT	SUBJECT	SUBJECT	SUBJECT	SUBJECT
CZECHOSLOVAKIA	SLOVAKIA							
AREA NO. 327 M		SUBJECT C12	SUBJECT C26					
		5		10		15		20
		K O S C I E		N E W		S E C T I O N		40
		25		30		35		
		O F C I T Y		50				
		45						

(67)

DATE OF PHOTO	TYPE	QUALITY	CLASS	NO. OF CARDS	SOURCE OF PHOTOGRAPH
	A	2	4	2	KRAJANSKY
					KALENDAR
					1960

CLASSIFICATION OVO CAPTIONED BY RL

CIA-RDP78-05867A000401310019-1

PHOTO NO. 545121

LOT NO. R 2732

MAP REFERENCE 2

LONGITUDE 48 54N 21 41E

COUNTRY	PROVINCE				SUBJECT	SUBJECT	SUBJECT	SUBJECT
CZECHOSLOVAKIA	SLOVAKIA							
AREA NO	SUBJECT	SUBJECT	SUBJECT	SUBJECT				
327 M	A42	D36	A4L					20
	5		10					
VRANOV		NAD				TOPLOGY		V
	25		30					40
RANOV		DAM						
	45		50					
UND								

(17, 29)

DATE OF PHOTO	TYPE	QUALITY	CLASS	NO. OF CARDS	SOURCE OF PHOTOGRAPH
	3	2	4	3	KRATANSKY
					KALENDAR
					1960

CLASSIFICATION Approved For Release 2000/04/27 : CIA-RDP78-05867A000401310019-1

PHOTO ANALYSIS REPORT

GPO 318791

29807047Z : CIA-RDP78-05867A000401310019-1

PHOTO NO. 846125

LOT NO. R2732

MAP REFERENCE C

GRID REFERENCE 48 47N 18 35E

LONGITUDE

COUNTRY	PROVINCE	SUBJECT	SUBJECT	SUBJECT	SUBJECT	SUBJECT	SUBJECT
CZECHOSLOVAKIA	SLOVAKIA						
AREA NO. 327 M	SUBJECT C42						20
	5		10			15	
BOUTNICE			30	CATTLE		35	40
	25						
	45		50				

(7,10)

DATE OF PHOTO	TYPE	QUALITY	CLASS	NO. OF CARDS	SOURCE OF PHOTOGRAPH
	4	2	4	1	KRAJANSKY KALENDAR
					1960

CLASSIFICATION Approved For Release 2000/04/27 : CIA-RDP78-05867A000401310019-1

PHOTO ANALYSIS REPORT

PHOTO NO. 846126

LOT NO.

22732

MAP REFERENCE

C

CIA-RDP78-05867A000401310019-1

LONGITUDE

48 55 N 20 52 E

COUNTRY

CZECHOSLOVAKIA

PROVINCE

SLOVAKIA

AREA NO.

327 M

SUBJECT

C62

SUBJECT

C26

SUBJECT

DEL

SUBJECT

10

SUBJECT

SUBJECT

15

SUBJECT

TWO

SUBJECT

20

KROMPAČKY

LKG

35

SECTION

40

NDVŽ TRIL

SECTION OF

CITY

(4, 7, 25)

DATE OF PHOTO

TYPE

QUALITY

CLASS

NO. OF CARDS

SOURCE OF PHOTOGRAPH

3

2

4

3

CROATIA

KALČOVNA

CAPTIONED BY

KL

1960

CLASSIFICATION

Approved For Release 2000/04/27 : CIA-RDP78-05867A000401310019-1

GPO 918791

FORM NO. 174
1 Jun 56

USE PREVIOUS EDITIONS

PHOTO ANALYSIS REPORT

CIA-RDP78-05867A000401310019-1

PHOTO NO. 846127 LOT NO. R 2732 MAP REFERENCE C LATITUDE 48 44 N LONGITUDE 18 46 E

COUNTRY	PROVINCE				SUBJECT	SUBJECT	SUBJECT	SUBJECT
CZECHOSLOVAKIA	SLOVAKIA							
AREA NO. 327 M	SUBJECT 5	SUBJECT 25	SUBJECT 30	SUBJECT 40				
HANDLOVA				GENERAL				
EW OF CITY								

(4.7)

DATE OF PHOTO	TYPE	QUALITY	CLASS	NO. OF CARDS	SOURCE OF PHOTOGRAPH
	4	2	4	2	KRASANSKY
					KALENDAR

CLASSIFICATION Approved For Release 2008/04/27 : CIA-RDP78-05867A000401310019-1 CAPTIONED BY RL 1960

PHOTO NO. 845128

LOT NO. R 2732

CIA-RDP78-05867A000401310019-1

LONGITUDE 48 38 N 18 23 E

COUNTRY	CZECHOSLOVAKIA		SLOVAKIA							
AREA NO.	327M	SUBJECT	C62	C32	C34					
		5	PART IZAN & RE		10		15	RE	20	IDEN
		25	TIA C & ECT ION		30		35	OF	40	CITY
		45			50					

(67, 10)

DATE OF PHOTO		TYPE	4	QUALITY	2	CLASS	4	NO. OF CARDS	3	SOURCE OF PHOTOGRAPH	KRAJNISEY
										KALENDAR	
CLASSIFICATION			CAPTIONED BY								1960

Approved For Release 2009/04/27 : CIA-RDP78-05867A000401310019-1

PHOTO ANALYSIS REPORT

PHOTO NO. 845129 LOT NO. R5732 MULTIPLE REFERENCE C 48 09 N 17 07 E LONGITUDE

COUNTRY CZECHOSLOVAKIA PROVINCE SLOVAKIA

AREA NO	SUBJECT	SUBJECT	SUBJECT	SUBJECT	SUBJECT	SUBJECT	SUBJECT
327 M	062	CUB	CUB	AKC			
B R A T I S L A V A	5		10			15	20
F T R E E T	25		30			35	40
	45		50				

(6, 7, 10, 32)

DATE OF PHOTO	TYPE	QUALITY	CLASS	NO. OF CARDS	SOURCE OF PHOTOGRAPH
	A	2	A	4	KRAJANSKY
					KALENORE
					1960

Case 2000/04/27 : CIA-RDP78-05867A000401310019-1

PHOTO NO. 81510 LOT NO. 2732 MAP REFERENCE C 48 09N LONGITUDE 17 07E

COUNTRY CZECHOSLOVAKIA PROVINCE SLOVAKIA

AREA NO	SUBJECT	SUBJECT	SUBJECT	SUBJECT	SUBJECT	SUBJECT	SUBJECT
<u>327 M</u>	<u>C48</u>	<u>C62</u>	<u>C6B</u>	<u>C2G</u>			
<u>BRATISLAVA</u>						<u>15</u>	<u>20</u>
<u>SQUARE</u>						<u>35</u>	<u>40</u>

(67)

DATE OF PHOTO	TYPE	QUALITY	CLASS	NO. OF CARDS	SOURCE OF PHOTOGRAPH
	<u>4</u>	<u>2</u>	<u>4</u>	<u>4</u>	<u>KRAJANSKI</u> <u>KALENDAR</u>
CLASSIFICATION					<u>1960</u>

PHOTO NO.

846181

LOT NO.

R2732

MAP REFERENCE

C

LONGITUDE

49 04N 18 56E

COUNTRY

CZECHOSLOVAKIA SLOVAKIA

AREA NO

B27 M

SUBJECT

CR

SUBJECT

SUBJECT

SUBJECT

SUBJECT

SUBJECT

SUBJECT

SUBJECT

5

10

15

20

TURC I AN & KY

SVATY MAR

25

30

35

40

T I N SLOVAK MUSEUM

45

50

(7 col)

DATE OF PHOTO

TYPE

QUALITY

CLASS

NO. OF CARDS

SOURCE OF PHOTOGRAPH

4

2

4

1

KRATANSKY KALENDAR PRAGUE, 1960

CAPTIONED BY

Over KC

CLASSIFICATION

Approved For Release 2000/04/27 : CIA-RDP78-05867A000401310019-1

GPO 918791

FORM NO. 174

USE PREVIOUS EDITIONS

PHOTO ANALYSIS REPORT

PHOTO NO.	815132	LOT NO.	R2732	MAP REFERENCE	C	GRID	49 DAN	LONGITUDE	18 56 E
COUNTRY	CZECHOSLOVAKIA		PROVINCE						
	SLOVAKIA								
AREA NO.	327 M	SUBJECT	C32	SUBJECT	C34	SUBJECT		SUBJECT	
		5		10		15		20	
	TUR	25	C	30	I	35	A	40	N
		45	N	50	E				S

(6.7.10)

DATE OF PHOTO	TYPE	QUALITY	CLASS	NO. OF CARDS	SOURCE OF PHOTOGRAPH
	4	2	4	2	KRISTANET
					KALENDAR
CLASSIFICATION	CAPTIONED BY		PRAGUE 1960		
	26				

PHOTO NO. 816133 LOT NO. R2732 MAP REFERENCE C LATITUDE 48 58 N LONGITUDE 18 11 E

COUNTRY CZECHOSLOVAKIA PROVINCE SLOVAKIA

AREA NO	SUBJECT	SUBJECT	SUBJECT	SUBJECT	SUBJECT	SUBJECT	SUBJECT
327 M	C62	C6B	C32				
DUBNICA			NAD		VAHOM		
TREET		SCENE					

(4, 7, 10)

DATE OF PHOTO	TYPE	QUALITY	CLASS	NO. OF CARDS	SOURCE OF PHOTOGRAPH
	4	2	4	3	KRATANSKY KALENDAR PRAGUE, 1960

Approved For Release 2000/04/27 : CIA-RDP78-05867A000401310019-1

PHOTO NO. 845134 LOT NO. R2732 MAP REFERENCE C LATITUDE 49 13N LONGITUDE 18 47E

COUNTRY	PROVINCE	SUBJECT							
CZECHOSLOVAKIA	BRNO	327 M	C62	C68	C26				
		5						15	20
		ZILINA						35	40
		25							
		EW OF CITY							
		45							

(4,7,10)

DATE OF PHOTO	TYPE	QUALITY	CLASS	NO. OF CARDS	SOURCE OF PHOTOGRAPH
	4	2	4	3	KRIVANSKY KILLOVA Prague, 1960

PHOTO NO. 846135	LOT NO. R2732	PROVINCE C	LONGITUDE 49 05 N 19 37 E
COUNTRY CZECHOSLOVAKIA	PROVINCE SLOVAKIA		
AREA NO. 327 M	SUBJECT CIB	SUBJECT	SUBJECT
L I P T O V	5	10	15
LAB	25	30	35
TIER	45	50	55
(710)			
DATE OF PHOTO	TYPE	QUALITY	CLASS
	1	2	4
NO. OF CARDS	SOURCE OF PHOTOGRAPH		
1	KRATANSKY KALENDAR		
	PRAGUE, 1960		
CLASSIFICATION	CAPTIONED BY		
	DUD RK		

PHOTO NO. 846136 LOT NO. R2732 MAP REFERENCE C LONGITUDE 48 54N 18 02E

COUNTRY CZECHOSLOVAKIA PROVINCE SLOVAKIA

AREA NO	SUBJECT	SUBJECT	SUBJECT	SUBJECT	SUBJECT	SUBJECT	SUBJECT	SUBJECT
327 M	CIB							
	5		10		15		20	
	TRENČIN		NEW		HOSPITAL			40
	25		30		35			
	45		50					

(7,10)

DATE OF PHOTO	TYPE	QUALITY	CLASS	NO. OF CARDS	SOURCE OF PHOTOGRAPH
	4	2	4	1	KRAJANSKY KALENDAR PRAGUE, 1960
CLASSIFICATION				CAPTIONED BY	
OLD				RL	

Approved For Release 2000/04/27 : CIA-RDP78-05867A000401310019-1

PHOTO NO. 846137 LOT NO. R 2732 ~~117~~ C 49 16N 20 16E

COUNTRY CZECHOSLOVAKIA PROVINCE SLOVAKIA

AREA NO	SUBJECT	SUBJECT	SUBJECT	SUBJECT	SUBJECT	SUBJECT	SUBJECT	SUBJECT	SUBJECT
327 M	C68	DDO							
Z	D	A	R	V	I	L	L	A	G
R	E	G	R	O	U	N	D	B	E
A	T	R	Y	M	T	\$	@	L	E

(1,6,7)

DATE OF PHOTO	TYPE	QUALITY	CLASS	NO. OF CARDS	SOURCE OF PHOTOGRAPH
	4	2	4	2	CHEATNISKY KALL... PERGUE... 400

CLASSIFICATION CAPTIONED BY *RC*

Approved For Release 2000/04/27 : CIA-RDP78-05867A000401310019-1

PHOTO NO. 840138 LOT NO. R 2732 MAP REFERENCE C LATITUDE 49 02 N LONGITUDE 30 36 E

COUNTRY CZECHOSLOVAKIA PROVINCE SLOVAKIA

AREA NO.	SUBJECT	SUBJECT	SUBJECT	SUBJECT	SUBJECT	SUBJECT	SUBJECT	SUBJECT
<u>327 M</u>	<u>C16</u>							
<u>L E V O C A</u>			<u>O L D</u>			<u>C I T Y</u>		<u>H A L</u>

(7, 8)

DATE OF PHOTO	TYPE	QUALITY	CLASS	NO. OF CARDS	SOURCE OF PHOTOGRAPH
	<u>4</u>	<u>2</u>	<u>A</u>	<u>1</u>	<u>KRAJANSKY KALENDAR</u> <u>PRAGUE, 1960</u>

Approved For Release 2000/04/27 : CIA-RDP78-05867A000401310019-1

PHOTO NO. 045133 R 2132 C 19 42N 14 01 E

COUNTRY CZECHOSLOVAKIA PROVINCE BOHEMIA

AREA NO	SUBJECT	SUBJECT	SUBJECT	SUBJECT	SUBJECT	SUBJECT	SUBJECT	SUBJECT
<u>127M</u>	<u>CW</u>							
	5		10			15		20
	<u>P R I B R A M</u>		<u>N E W</u>		<u>S C H O O L</u>			40
	25		30		35			
	45		50					

(79)

DATE OF PHOTO	TYPE	QUALITY	CLASS	NO. OF CARDS	SOURCE OF PHOTOGRAPH
	<u>A 2</u>	<u>4</u>	<u>4</u>	<u>1</u>	<u>KRAJEVSKY KALENDAR</u> <u>PRAGUE, 1960</u>

CLASSIFICATION TOP SECRET CAPTIONED BY KK

PHOTO NO. 845140 LOT NO. 20932 NAME SUBJECT N14 LONGITUDE 48 16N 19 50E

COUNTRY CZECHOSLOVAKIA PROVINCE SLOVAKIA

AREA NO	SUBJECT	SUBJECT	SUBJECT	SUBJECT	SUBJECT	SUBJECT	SUBJECT	SUBJECT
327 M	C62	C6B	C26					
	5		19				15	20
FILAKO	10						35	40
NEJ	25							
	45			50				

(4, 7, 10)

DATE OF PHOTO	TYPE	QUALITY	CLASS	NO. OF CARDS	SOURCE OF PHOTOGRAPH
	A	2	4	3	LEAD: MIK KALININ
					PRAGUE, 1960

PHOTO NO. 846141 LOT NO. R2732 MAP REFERENCE C AREA 49 LONGITUDE 08 N 18 20 E

COUNTRY CZECHOSLOVAKIA PROVINCE SLOVAKIA

AREA NO	SUBJECT	SUBJECT	SUBJECT	SUBJECT	SUBJECT	SUBJECT	SUBJECT	SUBJECT	SUBJECT
327 M	HLA	D36							
	5			10			15		20
	NOBILICE		RIVER		PORT				40
	25			30			35		
	ACILITICE			50					
	45								

(29 30)

DATE OF PHOTO	TYPE	QUALITY	CLASS	NO. OF CARDS	SOURCE OF PHOTOGRAPH
	7	3	4	2	LEBANSKY KALENDAR PRAGUE, 1960

PHOTO NO. 845132 LOT NO. R2732 MAP REFERENCE C COORDINATES 48 56N 21 55E

COUNTRY CZECHOSLOVAKIA PROVINCE SLOVAKIA

AREA NO	SUBJECT	SUBJECT	SUBJECT	SUBJECT	SUBJECT	SUBJECT	SUBJECT	SUBJECT
327 M	C62	C6B	C26				15	20
	5							
H U M E N N E								
	25						35	40
I E W								
	45							

(6, 7, 10)

DATE OF PHOTO	TYPE	QUALITY	CLASS	NO. OF CARDS	SOURCE OF PHOTOGRAPH
	A	2	4	3	KLEBANUSKY KALENDAR PRAGUE, 1960

PHOTO NO. 845113 LOT NO. R 2732 C 48 42N 21 15 E

COUNTRY CZECHOSLOVAKIA PROVINCE SLOVAKIA

AREA NO	SUBJECT	SUBJECT	SUBJECT	SUBJECT	SUBJECT	SUBJECT	SUBJECT	SUBJECT
327 M	AAJ	AGP						
K O P I E	CE		M A G N E S I T E					
N I N G								

(13, 14,)

DATE OF PHOTO	TYPE	QUALITY	CLASS	NO. OF CARDS	SOURCE OF PHOTOGRAPH
	4	2	4	2	CONTINUED KALININ
					2-26-48 1960

PHOTO NO. 846144 LOT NO. P2732 C 47 59N 18 10E

COUNTRY	CZECHOSLOVAKIA				PROVINCE	SLOVAKIA			
AREA NO	327 M	C62	C6B	C32	C34				
	NOVE	ZAMKY							
	C	VIEW	OF	CITY					

(6, 7, 10)

DATE OF PHOTO	TYPE	QUALITY	CLASS	NO. OF CARDS	SOURCE OF PHOTOGRAPH
	4	2	A	4	KRAJANSKY KALENDAR, PRAGUE, 1960

PHOTO NO. 54015 LOT NO. K 2932 MAP REFERENCE N14 AB 44N LONGITUDE 20 45E

COUNTRY CZECHOSLOVAKIA PROVINCE S LOVAKIA

AREA NO	SUBJECT	SUBJECT	SUBJECT	SUBJECT	SUBJECT	SUBJECT	SUBJECT	SUBJECT
327M	C62	C26	DN					

\$ M O L N I K [P A N O R A M I C]
I E W O F C I T Y

(1, 6, 7)

DATE OF PHOTO	TYPE	QUALITY	CLASS	NO. OF CARDS	SOURCE OF PHOTOGRAPH
	4	2	4	3	KRISTANSKY KALENDAR PRAGUE, 1960

CLASSIFICATION C240 CAPTIONED BY KL

Approved For Release 2000/04/27 : CIA-RDP78-05867A000401310019-1

PHOTO NO. 816176 LOT NO. R2732 C 47 46 N 18 08 E

COUNTRY	PROVINCE	SUBJECT	SUBJECT	SUBJECT	SUBJECT	SUBJECT	SUBJECT	SUBJECT
CZECHOSLOVAKIA	SLOVAKIA							
AREA NO. 327M		SUBJECT C32	SUBJECT C34	SUBJECT C6B				
		5		10		15		20
KOMARNO				N EW		D W E L L I N		40
		25		30		35		
G 9				50				
		45						

(6, 7, 10)

DATE OF PHOTO	TYPE	QUALITY	CLASS	NO. OF CARDS	SOURCE OF PHOTOGRAPH
	4	2	4	3	KERSTANSKY KALENDAR, PRAGUE, 1960
CLASSIFICATION					CAPTIONED BY
CIVIL					RL

PHOTO NO.	846147		LOT NO.	R 2732		MARK	C		LONGITUDE	47 46 N 18 08 E	
COUNTRY	CZECHOSLOVAKIA			SLOVAKIA							
AREA NO.	327M		SUBJECT	C62		SUBJECT	C6B		SUBJECT	C75 ACC	
	KOMARNO			[TO]		STREET			[]		
	C77			25		35			40		
				45		50					

(4.7.1932)

DATE OF PHOTO	TYPE	QUALITY	CLASS	NO. OF CARDS	SOURCE OF PHOTOGRAPH
	4	2	4	4	KERTANSKY KALENDAR,
					PRAGUE, 1960

CLASSIFICATION: OVO RL

PHOTO NO. 84610- LOT NO. R2732 MAP REFERENCE C 48 09N LONGITUDE 17 07E

COUNTRY	AREA NO	SUBJECT	SUBJECT	SUBJECT	SUBJECT	SUBJECT	SUBJECT	SUBJECT	SUBJECT
CZECHOSLOVAKIA SLOVAKIA	327 M	R06							
		5		10			15		20
		B R A T I S L A V A					S L O V A C I A		
		25		30			35		40
		O I L							
		45		50					

(16)

DATE OF PHOTO	TYPE	QUALITY	CLASS	NO. OF CARDS	SOURCE OF PHOTOGRAPH
	A	2	4	1	KALASANSKY KALENDAR, PRAGUE, 1960

PHOTO NO. 846149 LOT NO. R 2564 MAP REFERENCE MAP Lib LATITUDE 2204 N LONGITUDE 121 32E

COUNTRY TAIWAN PROVINCE

AREA NO	SUBJECT	SUBJECT	SUBJECT	SUBJECT	SUBJECT	SUBJECT	SUBJECT	SUBJECT
DL	C38							
B	O	T	E	L	T	O	B	A
I	D	I	S.		N	A	T	I
G.								

(7)

DATE OF PHOTO	TYPE	QUALITY	CLASS	NO. OF CARDS	SO
19 5 6	4	2	4		

CLASSIFICATION 040 CAPTIONED BY HCB

PHOTO NO.	846150	LOT NO.	R 2564	MAP REFERENCE	MAP 416	LATITUDE	22 04 N	LONGITUDE	121 32 E								
COUNTRY	TAIWAN																
AREA NO.	DL	SUBJECT	(158)	SUBJECT		SUBJECT		SUBJECT									
	B	O	T	E	L	T	O	B	A	G	O	I	S	(O	R	C	H
	I	D	I	S)	N	A	T	I	V	E	H	O	U	S	I	N
	G																

STATINTL

DATE OF PHOTO	TYPE	QUALITY	CLASS	NO. OF CARDS
19 5 6	4	2	4	1

CLASSIFICATION: SECRET CAPTIONED BY: REB

PHOTO NO. 846151 LOT NO. 27504 MAP REFERENCE R111416 LATITUDE 23 09 N LONGITUDE 121 32 E

COUNTRY TAIWAN PROVINCE

AREA NO	SUBJECT	SUBJECT	SUBJECT	SUBJECT	SUBJECT	SUBJECT	SUBJECT	SUBJECT	SUBJECT
DL	C38								
B	0	T	10	E	15	L	20		
I	25	N	30	A	35	T	40		
D	45	I	50	V		E			
G									

7 STATINTL

DATE OF PHOTO	TYPE	QUALITY	CLASS	NO. OF CARDS	SC
19 5 6	4	2	4	1	

CLASSIFICATION [REDACTED] CAPTIONED BY [REDACTED]

PHOTO NO. 846152 LOT NO. R2564 MAP REFERENCE MAP Lib LATITUDE 22 04N LONGITUDE 121 32E

COUNTRY TAIWAN PROVINCE

AREA NO	SUBJECT	SUBJECT	SUBJECT	SUBJECT	SUBJECT	SUBJECT	SUBJECT	SUBJECT								
DL	C38	C81														
B	O	T	E	L	T	O	B	A	G	O	I	S.	(O	R	C	H
I	D	I	S)		N	A	T	I	V	E	H	O	U	S	I	N
G.																

STATINTL

DATE OF PHOTO	TYPE	QUALITY	CLASS	NO. OF CARDS	SO
19 5 6	4	2	4	2	[REDACTED]
CLASSIFICATION OUD					CAPTIONED BY XCB

PHOTO NO. 846153 LOT NO. R2564 MAP REFERENCE MAP Lib LATITUDE 22 04N LONGITUDE 121 32E

COUNTRY TAIWAN PROVINCE

AREA NO	SUBJECT	SUBJECT	SUBJECT	SUBJECT	SUBJECT	SUBJECT	SUBJECT	SUBJECT								
DL	C38	C81														
B	O	T	E	L	T	O	B	A	G	O	I	S.	(O	R	C	H
I	D	I	S.)		N	A	T	I	V	E	H	O	U	S	I	N
G																

STATINTL

DATE OF PHOTO	TYPE	QUALITY	CLASS	NO. OF CARDS	SOURCE
19 56	4	2	7.8 4	2	[REDACTED]
CLASSIFICATION					CAPTIONED BY
GUA					XCB

PHOTO NO. 846154 LOT NO. 2564 MAP REFERENCE map 116 LATITUDE 22 04 N LONGITUDE 121 32 E

COUNTRY	TAIWAN								
AREA NO	DL 081								
SUBJECT	SUBJECT	SUBJECT	SUBJECT	SUBJECT	SUBJECT	SUBJECT	SUBJECT	SUBJECT	
B	O	T	E	L	T	O	B	A	G
I	D	I	S)	N	A	I	I	E
E	F	T							

STATINTL

DATE OF PHOTO	TYPE	QUALITY	CLASS	NO. OF CARDS	
19 56	4	2	4	1	
CLASSIFICATION				CAPTIONED BY	
000				KCB	

PHOTO NO. 846155 LOT NO. R2564 MAP REFERENCE MAP 416 LATITUDE 22 04 N LONGITUDE 121 32 E

COUNTRY TAIWAN PROVINCE

AREA NO	SUBJECT	SUBJECT	SUBJECT	SUBJECT	SUBJECT	SUBJECT	SUBJECT	SUBJECT
DL	C81							
B	O	T	E	L	T	O	B	A
I	D	I	S.		N	A	T	I
E	T							

(8)

STATINTL

DATE OF PHOTO	TYPE	QUALITY	CLASS	NO. OF CARDS
19 5 6	4	2	4	1

CLASSIFICATION 040 CAPTIONED BY KEB

PHOTO NO. 846133 LOT NO. B 4564 MAP REFERENCE N11216 LATITUDE 22 04 N LONGITUDE 121 22 E

COUNTRY TAIWAN PROVINCE

AREA NO	SUBJECT	SUBJECT	SUBJECT	SUBJECT	SUBJECT	SUBJECT	SUBJECT	SUBJECT
DL	C81							
B	O	T	E	L	T	O	B	A
I	D	I	S.	N	A	T	I	V

(8)

STATINTL

DATE OF PHOTO	TYPE	QUALITY	CLASS	NO. OF CARDS	CAPTIONED BY
1956	4	2	4	1	ACB

846157

PHOTO NO. 846157 LOT NO. R 2564 MAP REFERENCE MAP 216 LATITUDE 22 04 N LONGITUDE 121 32 E

COUNTRY TAIWAN PROVINCE _____

AREA NO	SUBJECT	SUBJECT	SUBJECT	SUBJECT	SUBJECT	SUBJECT	SUBJECT	SUBJECT
<u>DL</u>	<u>C81</u>	<u>C7C</u>	<u>AHV</u>					
<u>BOTEL</u>	<u>IS</u>	<u>TOB</u>	<u>AG</u>	<u>GO</u>	<u>I</u>	<u>S</u>	<u>(OR</u>	<u>CA</u>
<u>ID</u>	<u>IS</u>	<u>N</u>	<u>A</u>	<u>T</u>	<u>I</u>	<u>V</u>	<u>E</u>	<u>F</u>
<u>G</u>								<u>ARM</u>
								<u>N</u>

(24) 8, 24 STATINTL

DATE OF PHOTO	TYPE	QUALITY	CLASS	NO. OF CARDS	SOURCE
<u>19 5 6</u>	<u>4</u>	<u>2</u>	<u>4</u>	<u>3</u>	[REDACTED]

CLASSIFICATION SECRET CAPTIONED BY HEB

PHOTO NO. 846154	LOT NO. R2734	MAP REFERENCE NIS	LATITUDE 28 41 N	LONGITUDE 80 21 E
---------------------	------------------	----------------------	---------------------	----------------------

COUNTRY NEPAL	PROVINCE
------------------	----------

AREA NO. 64	SUBJECT 887	SUBJECT CTG	SUBJECT C56	SUBJECT	SUBJECT	SUBJECT	SUBJECT	SUBJECT	SUBJECT
B	I	L	A	U	R	I			

B I L A U R I G I R Z D R E S S E
 D F O R R E L I G I O U S F E S T
 I V A L .

DATE OF PHOTO							TYPE		QUALITY		CLASS		NO. OF CARDS		STATINTL	
MAR 6 2							4		2		4		2		[REDACTED]	
CLASSIFICATION														CAPTIONED BY		
OUO														XEB		

PHOTO NO.	846159	LOT NO.	K2734	MAP REFERENCE	C	LATITUDE	27 43 N	LONGITUDE	85 19 E
COUNTRY	NEPAL								
AREA NO	64	SUBJECT	DID	SUBJECT	AHL	SUBJECT		SUBJECT	
	K	A	T	M	A	N	D	U	(N R)
	N	E	A	R	A	I	R	P	O
	N	G	O	N	S	L	O	P	E

STATINTL

DATE OF PHOTO	TYPE	QUALITY	CLASS	NO. OF CARDS
MAR 6 2	B	2	4	
CLASSIFICATION	O U O			
	CAPTIONED BY KEB			



PHOTO NO. 846160	LOT NO.	MAP REFERENCE	LATITUDE	LONGITUDE
COUNTRY	PROVINCE			
AREA NO.	SUBJECT	SUBJECT	SUBJECT	SUBJECT
	AHH078	C3A		
T	5	10	15	20
P	25	30	35	40
	45	50		

STATINTL


DATE OF PHOTO	TYPE	QUALITY	CLASS	NO. OF CARDS	SC
MAR 78	7	2	4	32	
CLASSIFICATION	CAPTIONED BY				

PHOTO NO.	846181	LOT NO.	R 2734	MAP REFERENCE	Little SOURCE	LATITUDE	29 05 N	LONGITUDE	80 07 E
COUNTRY	NEPAL		PROVINCE						
AREA NO.	64	SUBJECT	AHH	SUBJECT	CTY	SUBJECT		SUBJECT	
	T	A	N	A	K	P	U	R	
	R	Y	I	N	G	3	0	0	

AT LUMBER CAMP.

STATINTL

DATE OF PHOTO	TYPE	QUALITY	CLASS	NO. OF CARDS
MAR 6 2	4	2	4	1



CLASSIFICATION: *(S)*
 CAPTIONED BY: *FEI*

PHOTO NO. 846162

LOT NO. R 2734

MAP REFERENCE ~~ALIS~~ SOURCE

LATITUDE 29 05 N

LONGITUDE 80 07 E

COUNTRY

NEPAL

PROVINCE

AREA NO	SUBJECT	SUBJECT	SUBJECT	SUBJECT	SUBJECT	SUBJECT	SUBJECT	SUBJECT
64	D36	D1Q	D1D	AHH				
TANA	KPUR	(NR)	LOG	FLO				
ATON	SARA	DA	RIVER					

STATINTL

DATE OF PHOTO	TYPE	QUALITY	CLASS	NO. OF CARDS
MAR 6 2	4	2	4	4
CLASSIFICATION OUD		CAPTIONED BY REB		



PHOTO NO. 846168	LOT NO. R 2734	MAP REFERENCE NIS	LATITUDE 29 21N	LONGITUDE 81 57E
COUNTRY NEPAL	PROVINCE			
AREA NO 64	SUBJECT D39	SUBJECT	SUBJECT	SUBJECT
B	H	O	L	I
5	(NR)	10	C	O
15	N	F	L	U
20	E	N	C	E
25	2	30	S	T
35	R	E	A	M
40	S	35	N	E
45	A	R.	40	
50				
H	O	L	I.	

STATINTL

(29)						
DATE OF PHOTO	TYPE	QUALITY	CLASS	NO. OF CARDS	[REDACTED]	
MAR 6 2	4	2	4			
CLASSIFICATION OCIO			CAPTIONED BY REB			

PHOTO NO. 846161 LOT NO. [blank] MAP REFERENCE NIS LATITUDE 29 21E LONGITUDE 81 57E

COUNTRY [blank] PROVINCE [blank]

AREA NO	SUBJECT	SUBJECT	SUBJECT	SUBJECT	SUBJECT	SUBJECT	SUBJECT	SUBJECT
60	C68	D36						
B	H	O	L	I	(N	R)	U	N
E	D	V	I	L	L	A	G	E
H	O	L	I				(W	E)
							S	T
							O	F
								B

(7,29)

STATINTL

DATE OF PHOTO	TYPE	QUALITY	CLASS	NO. OF CARDS	CAPTIONED BY
Mar 6 2	7		7	2	[redacted]

PHOTO NO. 846165 LOT NO. R 2734 MAP REFERENCE N15 LATITUDE 29 31N LONGITUDE 81 57E

COUNTRY NEPAL PROVINCE

AREA NO	SUBJECT	SUBJECT	SUBJECT	SUBJECT	SUBJECT	SUBJECT	SUBJECT	SUBJECT
68	AHP	AHG	C81	C76				
13	H O L I		V I L L A G E				W O M A N	
	S I F T I N G		G R A I N					

(8, 24)

STATINTL

DATE OF PHOTO	TYPE	QUALITY	CLASS	NO. OF CARDS
MAR 6 2	4	2	4	4

CLASSIFICATION 0-10 CAPTIONED BY KEB



PHOTO NO. 846188	LOT NO. P2754	MAP REFERENCE N15	LATITUDE 29 21 E	LONGITUDE 81 07 E															
COUNTRY NEPAL	PROVINCE																		
AREA NO. 611	SUBJECT AH2	SUBJECT C38	SUBJECT AH3	SUBJECT AH6	SUBJECT	SUBJECT	SUBJECT	SUBJECT											
B	H	0	1	(T) H	10	R	E	S	H	15	N	G	G	R	A	20			
N	W	25	I	T	H	W	A	30	T	E	R	B	35	U	F	F	A	L	40
		45						50											

GRAIN DRYING ON RACK (BG); WATER VESSEL (R, BG)

7 24

STATINTL



DATE OF PHOTO	TYPE	QUANTITY	CLASS	NO. OF CARDS	SC
MAR 6 2	4	2	4	4	
CLASSIFICATION CTU				CAPTIONED BY ACE	

PHOTO NO. 846187 LOT NO. R2734 MAP REFERENCE NIS LATITUDE 29 21E LONGITUDE 81 57E

COUNTRY NEPAL PROVINCE

AREA NO	SUBJECT	SUBJECT	SUBJECT	SUBJECT	SUBJECT	SUBJECT	SUBJECT	SUBJECT							
64	C39	C51													
B	H	O	L	I	H	O	U	S	E	W	I	T	H	L	E
A	N	-	T	O.	B	E	D	(C)							
T	E	M	S												

Bed(s), WATER VESSEL, POTTERY & BASKETS ^{IN} ~~IN~~ YARD, ~~OUTSIDE~~

(7, 10)

STATINTL

DATE OF PHOTO	TYPE	QUALITY	CLASS	NO. OF CARDS	SC
MAR 6 2	4	2	4	2	
CLASSIFICATION 0710				CAPTIONED BY AEB	



PHOTO NO.	846168	LOT NO.	R-734	MAP REFERENCE	NIC	LATITUDE	27 21 E	LONGITUDE	1 15 E
COUNTRY	NEPAL		PROVINCE						
AREA NO.	61	SUBJECT	C38	SUBJECT		SUBJECT		SUBJECT	
B	H	O	L	H	O	U	S	E	W
A	N	-	T						L
									E

(7)				STATINTL	
DATE OF PHOTO	TYPE	QUALITY	CLASS	NO. OF CARDS	
MAR 6 2 4	4	2	304	1	
CLASSIFICATION			CAPTIONED BY		
SECRET					

PHOTO NO. 846189	LOT NO. R2734	MAP REFERENCE NIS	LATITUDE 29 21 E	LONGITUDE 81 57 E
COUNTRY NEPAL	PROVINCE			
AREA NO. 64	SUBJECT C38	SUBJECT	SUBJECT	SUBJECT
B	H	O	L	I
			(T) Y	P I C A L
				H O U S E

STATINTL

DATE OF PHOTO	TYPE	QUALITY	CLASS	NO. OF CARDS
MAR 6 2 4	4	2	4	1



PHOTO NO. 846170 LOT NO. R2734 MAP REFERENCE NIS LATITUDE 29 21 E LONGITUDE 81 57 E

COUNTRY NEPAL		PROVINCE												
AREA NO 6U	SUBJECT C68	SUBJECT	SUBJECT	SUBJECT	SUBJECT	SUBJECT	SUBJECT	SUBJECT	SUBJECT	SUBJECT	SUBJECT			
B	H	O	L	V	I	L	L	A	G	E	O	F	B	H

STATINTL

DATE OF PHOTO	TYPE	QUALITY	CLASS	NO. OF CARDS
MAR 6 2 4		2	Ref.	1
CLASSIFICATION				CAPTIONED BY



2000/04/27 : CIA-RDP78-05867A000401310019-1

PHOTO NO. 845171 LOT NO. 22717 C 17 14N 33 18E

COUNTRY USSR PROVINCE

AREA NO. 051W SUBJECT 3F6 C2G

5 10 15 20
G R Y A Z N A P A G U B A B E - 6

25 30 35 40
(M A D G E) P L A N E S S T 17

45 50
U R M A N S K / G R Y A Z N Y F

DATE 19 APR 62

TYPE 4 QUALITY 2 CLASS 5 NO. OF CARDS 2

SOURCE OF PHOTOGRAPH 25X1A

19 APRIL 62 4 2 5 2

CLASSIFICATION Approved For Release

2000/04/27 : CIA-RDP78-05867A000401310019-1

PHOTO NO. 845172

LOT NO. R2717

C

69 04N

LONGITUDE 83 18E

COUNTRY USSR

PROVINCE

AREA NO. 051N

SUBJECT 3F6

SUBJECT C26

SUBJECT

SUBJECT

SUBJECT

SUBJECT

SUBJECT

SUBJECT

5 G R Y A Z N A Y A 10 G U B A 15 B E - 6
25 (M A D G E) 30 P L A N E 35 A T 40 M

U R M A N S K / 50 G R Y A Z N Y J E T P L A N E
BASE. THREE OF THE MAKE PLANE (TAIL
NO# 01, 09, AND 11) HAVE MAD EQUIPMENT
ON THEIR TAILS.

(3, 20, 30)

DATE OF PHOTO	TYPE	QUALITY	CLASS	NO. OF CARDS	SOURCE OF PHOTOGRAPH
19 APRIL 62	4	2	B	2	25X1A

CLASSIFICATION

CAPTIONED BY

PHOTO NO. 0410173	LOT NO. R2717	MAP REFERENCE C	LATITUDE 69 04N	LONGITUDE 33 18E	
COUNTRY USSR		PROVINCE			
AREA NO. 051N	SUBJECT 3F6	SUBJECT 304	SUBJECT CTG	SUBJECT	
5	GRYA ZNAYA	10	GU BA	20	
25	(MADGE)	38	PEANE	40	
45	URMAN & K	50	GRYA ZNAYA	SEAPLANE	
BASE. THREE OF THE MADGE SEAPLANES (TAIL NO# 01, 09, AND 11) HAVE MAD EQUIPMENT ON THEIR TAILS. T-301-CLASS MINE SWEEPER AT DOCK AT LEFT CENTER (3,730)					
DATE OF PHOTO	TYPE	QUALITY	CLASS	NO. OF CARDS	SOURCE OF PHOTOGRAPH
19 APRIL 62	4	2	B	3	25X1A
CLASSIFICATION					CAPTIONED BY

PHOTO NO. 846174 LOT NO. R692 MAP REFERENCE C LATITUDE 22 02N LONGITUDE 96 28E

COUNTRY BURMA PROVINCE MANDALAY

AREA NO	SUBJECT	SUBJECT	SUBJECT	SUBJECT	SUBJECT	SUBJECT	SUBJECT	SUBJECT
33U	DIB							
M	A	Y	M	Y	O	(N R)	H	I
R	M	Y	I	T	N	G	R	I
F	T	O	W	N				


DATE OF PHOTO	TYPE	QUALITY	CLASS	NO. OF CARDS	CAPTIONED BY
60-61424			(1)	1	MEDM

STATINTL

PHOTO NO. 846175 LOT NO. R692 MAP REFERENCE C LATITUDE 22 02N LONGITUDE 96 28E

COUNTRY	BURMA		PROVINCE	MANDALAY			
AREA NO	33U	SUBJECT	DIB	SUBJECT	D36	SUBJECT	
	M	A	Y	M	Y	O	(NR)
	A	R	M	Y	I	T	N
	O	F	T	O	W	N.	
							H
							L
							L
							R
							R
							N
							E
							A
							N
							W

(129)

STATINTL


DATE OF PHOTO	TYPE	QUALITY	CLASS	NO. OF CARDS
31 60- 6 1	+	2	4	2

CLASSIFICATION O U O CAPTIONED BY MCDM

Approved For Release 2000/04/27 : CIA-RDP78-05867A000401310019-1

PHOTO NO. 15177 LOT NO. R692 MAP REFERENCE C LATITUDE 22 02N LONGITUDE 96 28E

COUNTRY BURMA PROVINCE MANDALAY

AREA NO 33 U SUBJECT DID

M A Y M Y O (N R) H I L L S N E A
R M Y I T N G E R I V E R , L O O
K I N G S O U T H .

DATE OF PHOTO	TYPE	QUALITY	CLASS	NO. OF CARDS	STATINTL
60-614	2	4	1		(1)
CLASSIFICATION 040				CAPTIONED BY MEDM	

CIA-RDP78-05867A000401310019-1

PHOTO NO.

845178

LOT NO.

R692

MAP REFERENCE

N 18

LATITUDE

18 49N

LONGITUDE

95 13E

COUNTRY

BURMA

PROVINCE

PEGU

AREA NO.

734

SUBJECT

D36

SUBJECT

SUBJECT

SUBJECT

SUBJECT

SUBJECT

SUBJECT

SUBJECT

P R O M E

L O O K I N G

F R O M

E I T Y

A T

I R R A W A D D Y

V E R

STATINTL

DATE OF PHOTO

60-61

TYPE

4

QUALITY

2

CLASS

4

NO. OF CARDS

1

CAPTIONED BY

MEDM

CLASSIFICATION

Approved For Release 2000/04/27

CIA-RDP78-05867A000401310019-1

GPO 918191

FORM NO. 174
1 Jun 56

USE PREVIOUS EDITIONS

PHOTO ANALYSIS REPORT

PHOTO NO. 846179 LOT NO. R692 MAP REFERENCE LATITUDE LONGITUDE

COUNTRY BURMA PROVINCE MANDALAY

AREA NO 33U SUBJECT AKU DID SUBJECT FROM ROAD SUBJECT SUBJECT SUBJECT SUBJECT
LOOKING FROM ROAD
WITH OF POPA MOUNTAIN
BETWEEN MEIKTILA AND CHAUK.

DATE OF PHOTO TYPE QUALITY CLASS NO. OF CARDS
60-614 2 4 3
CLASSIFICATION OUC CAPTIONED BY MEDM STATINTL

PHOTO NO. 046100 LOT NO. R692 MAP REFERENCE C LATITUDE 21 10N LONGITUDE 94 52E

COUNTRY BURMA PROVINCE MANDALAY

AREA NO	SUBJECT	SUBJECT	SUBJECT	SUBJECT	SUBJECT	SUBJECT	SUBJECT	SUBJECT
33U	D36							
	5		10		15			20
PAGAN			LOOK				ACRO	25
RIVER	25		30		35			40
	45		50					

(29)

STATINTL



DATE OF PHOTO	TYPE	QUALITY	CLASS	NO. OF CARDS	SO
60-614	2	4	1		

CLASSIFICATION 040 CAPTIONED BY MEDM

PHOTO NO. 846182 LOT NO. R692 MAP REFERENCE LATITUDE LONGITUDE

COUNTRY BURMA PROVINCE KACHIN STATE

AREA NO	A 3 U	SUBJECT	D 3 6	SUBJECT		SUBJECT		SUBJECT		SUBJECT		SUBJECT	
	C	O	N	F	L	U	E	N	C	E		O	F
	A	I		A	N	D		N	A	M		K	A
	I											R	I
												V	E
												R	

STATINTL

DATE OF PHOTO	TYPE	QUALITY	CLASS	NO. OF CARDS
60-61	4	2	4	
CLASSIFICATION	CAPTIONED BY			
DUO	MEM			

CIA-RDP78-05867A000401310019-1

PHOTO NO. 846188 LOT NO. R692 MAP REFERENCE C LATITUDE 19 41N LONGITUDE 97 13E

COUNTRY BURMA PROVINCE KARENNI

AREA NO 53U SUBJECT A4A

L O I - K A W (N R) L O O K I N G

F R O M A I R A T T U R B I N E

P L A N T , B A L U C H U N G D A M B E L O W

T O W N .

STATINTL

(17)



DATE OF PHOTO	TYPE	QUALITY	CLASS	NO. OF CARDS
60-6172			4	1

CLASSIFICATION 040 CAPTIONED BY MEDM

PHOTO NO.	846181	LOT NO.	R692	MAP REFERENCE	C	LATITUDE	25 23N	LONGITUDE	97 24E
COUNTRY	BURMA			PROVINCE	KACHIN STATE				
AREA NO	A3U	SUBJECT	D36	SUBJECT	AKW	SUBJECT		SUBJECT	
	M	Y	T	K	Y	I	N	A	(N R)
	I	V	E	M	I	L	E	S	F
	I	T	Y	L	O	O	K	I	N
	BANK OF RIVER.			LOOKING EAST FROM LEFT					

STATINTL
 [REDACTED]

DATE OF PHOTO	TYPE	QUALITY	CLASS	NO. OF CARDS
60-614	4	2	4	2

CLASSIFICATION 040

CAPTIONED BY MEDM

PHOTO NO. 846185 LOT NO R692 MAP REFERENCE C LATITUDE 25 23 N 97 24 E LONGITUDE

COUNTRY BURMA PROVINCE KACHIN STATE

AREA NO	SUBJECT	SUBJECT	SUBJECT	SUBJECT	SUBJECT	SUBJECT	SUBJECT	SUBJECT
A34	D36	AKW						
	5	10				15	20	
M	Y	T	K	Y	I	N	A	(N R)
	25	30				35	40	
I	V	E	M	I	L	E	S	S
	45	50						
I	T	Y	L	O	O	K	I	N
G EAST FROM LEFT								
BANK OF RIVER.								

(28, 29)

STATINTL

DATE OF PHOTO	TYPE	QUALITY	CLASS	NO. OF CARDS	CAPTIONED BY
60-61	4	2	4	2	MEDA

PHOTO NO.	846156	LOT NO.	R692	MAP REFERENCE	C	LATITUDE	19 41N	LONGITUDE	97 13E
COUNTRY	BURMA			PROVINCE	KARENNI				
AREA NO	334	SUBJECT	A45	SUBJECT		SUBJECT		SUBJECT	
	L O I -	⁵ K A W	(N ¹⁰ R)			L O O K I N G	¹⁵		²⁰
	F R O M	²⁵ P L A N E	A T			³⁵ B A L U C H			⁴⁰
	U N G	⁴⁵ D A M	F L U M E			BELOW TOWN.			

STATINTL



DATE OF PHOTO	TYPE	QUALITY	CLASS	NO. OF CARDS
60-617		2	4	1
CLASSIFICATION			CAPTIONED BY	
OUO			M	

PHOTO NO. 845187 LOT NO. R692 MAP REFERENCE C LATITUDE 19 41N LONGITUDE 97 13E

COUNTRY BURMA PROVINCE KARENNI

AREA NO 23U SUBJECT A4A
L O I - K A W (NR) L O O K I N G F R O
M P L A N E A T T U R B I N E P
L A N T O F B A L U C H U N G D A M B E L O W
T O W N .

STATINTL

(17)



DATE OF PHOTO	TYPE	QUALITY	CLASS	NO. OF CARDS
60-617	2	4	1	

CLASSIFICATION O U O CAPTIONED BY MEDM

PHOTO NO. 846189 LOT NO. R692 MAP REFERENCE C LATITUDE 20 32N LONGITUDE 96 55E

COUNTRY BURMA		PROVINCE SHAN STATES							
AREA NO. 23U	SUBJECT D33	SUBJECT	SUBJECT	SUBJECT	SUBJECT	SUBJECT	SUBJECT	SUBJECT	SUBJECT
I	N	L	E	L	A	K	E	L	O
O	R	T	H	F	R	O	M	P	L
L	A	K	E						

STATINTL

(1)(29)



DATE OF PHOTO	TYPE	QUALITY	CLASS	NO. OF CARDS
6-1-7	3	4	1	
CLASSIFICATION DUO				CAPTIONED BY MEMM

PHOTO NO. 045100	LOT NO. R692	MAP REFERENCE C	LATITUDE 24 11N	LONGITUDE 96 21E
COUNTRY BURMA	PROVINCE SAGAING			
AREA NO. 13U	SUBJECT D36	SUBJECT C68	SUBJECT	SUBJECT
KATHA	(WR)	VILLAGE	DOWN	EA
\$T	BANK	OF	IRRAWADDY	RIVER
		SOUTH	OF TOWN.	

(6,29)

STATINTL



DATE OF PHOTO	TYPE	QUALITY	CLASS	NO. OF CARDS
60-614	4	3	4	2

CLASSIFICATION
040

CAPTIONED BY
MEDM

PHOTO NO. 046192		LOT NO. R692		MAP REFERENCE C		LATITUDE 24 16 N		LONGITUDE 97 14 E	
COUNTRY BURMA			PROVINCE KACHIN						
AREA NO. A3U		SUBJECT D36	SUBJECT AL8	SUBJECT	SUBJECT	SUBJECT	SUBJECT	SUBJECT	SUBJECT
B H A M O		(N R)		T W O		M I L E S		20	
D O W N		T R E A M		F R O M		T O W N		40	
F E R R Y		1		T U C K		O N		S A N D B A R.	

(29)

STATINTL



DATE OF PHOTO	TYPE	QUALITY	CLASS	NO. OF CARDS
60-6-1	4	2	4	2

CLASSIFICATION
O C C
FORM NO. 174 USE PREVIOUS EDITIONS
1 Jun 56

PHOTO NO. 846194 LOT NO. R692 MAP REFERENCE C LATITUDE 20 47N LONGITUDE 97 02E

COUNTRY BURMA PROVINCE SHAN STATE

AREA NO	SUBJECT	SUBJECT	SUBJECT	SUBJECT	SUBJECT	SUBJECT	SUBJECT	SUBJECT
23U	AHV	A4J						
T A U N	G G Y I				R E F E R V O I R			
5	M I L E S		N W					

(17, 24, 29) STATINTL



DATE OF PHOTO	TYPE	QUALITY	CLASS	NO. OF CARDS
60-614	2	4	3	

CLASSIFICATION O U O CAPTIONED BY MEDM

2000/04/27 CIA-RDP78-05867A000401310019-1

PHOTO NO. 845.195

LOT NO. R692

MAP REFERENCE C

LATITUDE 20 47N

LONGITUDE 97 02E

COUNTRY BURMA

PROVINCE SHAN STATES

AREA NO. 23U

SUBJECT C62

T A U N G G Y I

L O O K I N G

O V E R C I T Y

DATE OF PHOTO	TYPE	QUALITY	CLASS	NO. OF CARDS
60-61	8	2	4	1

STATINTL



CLASSIFICATION OUD

CAPTIONED BY MEDM

FORM NO. 174 1 Jun 56

Approved For Release 2000/04/27 PHOTO ANALYSIS REPORT

GPO 918791

PHOTO NO. 845196 LOT NO. R692 MAP REFERENCE C LATITUDE 20 47N LONGITUDE 97 02E

COUNTRY BURMA PROVINCE SHAN STATES

AREA NO 23U SUBJECT CB2 SUBJECT DIJ SUBJECT

T A U N G G Y I L O O K I N G F R

O M E A S T E D G E O F T O W N

F A C I N G C R A I G L A N D M A R K

(1, 6, 10)

STATINTL [REDACTED]

DATE OF PHOTO	TYPE	QUALITY	CLASS	NO. OF CARDS
60-618	2	4	2	

CLASSIFICATION OUD CAPTIONED BY MEDM

PHOTO NO.	015197	LOT NO.	R692	MAP REFERENCE	C	LATITUDE	20 77N	LONGITUDE	97 02E
COUNTRY	BURMA								
AREA NO.	83 U	SUBJECT	C62	SUBJECT		SUBJECT		SUBJECT	
	T	A	N	G	G	Y	I	10	L O O K I N G
	U	T	H	F	R	O	M	20	T O P O F C R A I
	G	O	V	E	R	T	O	W	N.

STATINTL

(6)

DATE OF PHOTO	TYPE	QUALITY	CLASS	NO. OF CARDS
60-61	4	2	4	
CLASSIFICATION				CAPTIONED BY
GUR				MEM



REF ID: A6667047Z : CIA-RDP78-05867A000401310019-1

PHOTO NO.	045198	LOT NO.	R692	MAP REFERENCE	C	LATITUDE	20 47N	LONGITUDE	97 02E
COUNTRY	BURMA		PROVINCE	SHAN STATES					
AREA NO.	234	SUBJECT	C62	SUBJECT		SUBJECT		SUBJECT	
		5		10		15		20	
	T A U N G G Y I								
	25			30		35		40	
	O M T O P								
	45			50					
	T O W N .								

(6) (1)

STATINTL

DATE OF PHOTO	TYPE	QUALITY	CLASS	NG. OF CARDS	SC
30-61	4	2	4	1	
CLASSIFICATION	CAPTIONED BY				
OUO	MEDM				



PHOTO NO. 845199 LOT NO. 8672 MAP REFERENCE N18 LATITUDE 18 28 N LONGITUDE 94 22 E

COUNTRY BURMA PROVINCE ARAKAN

AREA NO	SUBJECT	SUBJECT	SUBJECT	SUBJECT	SUBJECT	SUBJECT	SUBJECT	SUBJECT
53U	AK6							
	5		10		15			20
S	A	N	D	O	W	A	Y	L
	25		30		35			40
A	T	A	I	R	S	T	R	I
	45		50					40-

(31)


STATINTL

DATE OF PHOTO	TYPE	QUALITY	CLASS	NO. OF CARDS
60-61	4	2	4	1
CLASSIFICATION				CAPTIONED BY



PHOTO NO. 515270	LOT NO. R492	MAP REFERENCE C	LATITUDE 16 30N	LONGITUDE 97 38E
COUNTRY BURMA	PROVINCE TENABERIM			
AREA NO. 93U	SUBJECT DIG	SUBJECT	SUBJECT	SUBJECT
M	5	10	15	20
O	5	10	15	20
U	5	10	15	20
L	5	10	15	20
M	5	10	15	20
E	5	10	15	20
I	5	10	15	20
N	5	10	15	20
LOOK	5	10	15	20
ING	5	10	15	20
E	5	10	15	20
A	5	10	15	20
FROM	5	10	15	20
RIDGE	5	10	15	20
	5	10	15	20
	5	10	15	20
	5	10	15	20
	5	10	15	20
	5	10	15	20
	5	10	15	20
	5	10	15	20
	5	10	15	20

STATINTL



DATE OF PHOTO	TYPE	QUALITY	CLASS	NO. OF CARDS
10-6-51	4	2	4	1

CLASSIFICATION: O U O

CAPTIONED BY: MCD