

PHOTO NO. 846501 LOT NO. R7813 MAP REFERENCE C LATITUDE 55 45 N LONGITUDE 37 35 E

COUNTRY USSR PROVINCE

AREA NO 167B SUBJECT C94 C9C

M O & C O W C O N F E R E N C E

O R G E N E R A L D I S A R M A M E

N T A N D P E A C E AT THE

HOUSE OF UNIONS' HALL OF ~~CONFERENCE~~

C O L U M N S

(7, 8) (8, 10)

(2/10)

25X1A

DATE OF PHOTO	TYPE	QUALITY	CLASS	NO. OF CARDS
	1	2	3	2

CLASSIFICATION ~~SECRET~~ CAPTIONED BY RL

PHOTO NO. 816502 LOT NO. R 2719

COUNTRY USSR PROVINCE

AREA NO. N SUBJECT 3CW

5	10	15	20
F - C L	A B	U B M A R	N E
25	30	35	40
E N D	N O	1 3 9	T I E
45	50		O
R E	U N D		

NORTH BOUND

(3,30)

DATE OF PHOTO	TYPE	QUALITY	CLASS	NO. OF CARDS	SOURCE OF PHOTOGRAPH
6 May 62	4	2	B	1	25X1A
CLASSIFICATION				CAPTIONED BY	
SECRET				BL	

PHOTO NO. 846503		LOT NO. R 2219		REFERENCE		DATE	
COUNTRY USSR				PROVINCE			
AREA NO.	SUBJECT	SUBJECT	SUBJECT	SUBJECT	SUBJECT	SUBJECT	SUBJECT
N	3CW						
	5		10		15		20
F - C L A S S			U B M A R		N E		P
	25		30		35		40
E N D	N O	7 3 9			T I E		O
	45		50				
R E S U N D							
NORTH SOUND							
(3,30)							

DATE OF PHOTO	TYPE	QUALITY	CLASS	NO. OF CARDS	SOURCE OF PHOTOGRAPH
6 MAY 62	4	2	B	1	25X1A
CLASSIFICATION			CAPTIONED BY		
SECRET			RL		

PHOTO NO.	846504	LOT NO.	R 1772	MAP REFERENCE	AMSGAZ	LATITUDE	24 58 N	LONGITUDE	112 18 E	
COUNTRY	CHINA		PROVINCE KWANGTUNG (WAC 447C)							
AREA NO.	9012	SUBJECT	DIB	SUBJECT	AHL	SUBJECT	DIF	SUBJECT	C38	
①	T	U	N	G	-	C	H	A	N	G
	D	D	I	E	S					

DATE OF PHOTO	1, 7, 24	TYPE	4	QUALITY	2	CLASS	4	NO. OF CARDS	4	STATINTL
CLASSIFICATION	0210		CAPTIONED BY		KCB		[REDACTED]			

Approved For Release 2000/04/27 : CIA-RDP78-05867A000401310023-6

PHOTO NO.	8465-5	LOT NO.	7/11/72	MAP REFERENCE	AMS GAZ.	LATITUDE	24 58' N	LONGITUDE	112 18' E								
COUNTRY	China			PROVINCE	(WAL 497C)												
AREA NO.	711L	SUBJECT	DIB	SUBJECT	AHL	SUBJECT	DIF	SUBJECT	C38	SUBJECT	D36	SUBJECT		SUBJECT		SUBJECT	
	TUNG	<sup>5</sup> -	CHI	<sup>10</sup> A	ANG			<sup>15</sup> B	E	<sup>20</sup> N	D						
	(T)UNG	<sup>25</sup> -	CHI	<sup>30</sup> A	ANG			<sup>35</sup> (R	I	<sup>40</sup> V	E	R)					
		<sup>45</sup>				<sup>50</sup>											

1, 7, 24, 29					STATINTL	
DATE OF PHJTO	TYPE	QUALITY	CLASS	NO. OF CARDS	[REDACTED]	
				5		
CLASSIFICATION				CAPTIONED BY		
[REDACTED]				[REDACTED]		

PHOTO NO. 846506 LOT NO. R 177A MAP REFERENCE ~~23 40~~ LATITUDE 23 40 N LONGITUDE 113 48 E

COUNTRY CHINA PROVINCE KWANGTUNG (WAC 614A)

AREA NO	SUBJECT	SUBJECT	SUBJECT	SUBJECT	SUBJECT	SUBJECT	SUBJECT	SUBJECT
981L	DID	D36	ALG					20
MAN -	5 KUN		10 SHAN			15		
	25		30			35		40
	45		50					

STATINTL



DATE OF PHOTO	TYPE	QUALITY	CLASS	NO. OF CARDS	SO
19 3 7	4	2	4	3	

CLASSIFICATION 0110 CAPTIONED BY KEB

PHOTO NO.	845507	LOT NO.	2 1772	MAP REFERENCE	NIS	LATITUDE	23 02N	LONGITUDE	113 31E
COUNTRY	CHINA		PROVINCE	KIANNETUNG (WAC 614A)					
AREA NO.	931L	SUBJECT	D 38	SUBJECT	C38	SUBJECT		SUBJECT	
	TUNG		-		CHIAN				ANG (RTXER)
			25				30		35
			45				50		

STATINTL

DATE OF PHOTO	7, 29	TYPE	4	QUALITY	4	CLASS	4	NO. OF CARDS	2	SO	[REDACTED]
CLASSIFICATION	SECRET		CAPTIONED BY		KCB						

PHOTO NO. 846508		LOT NO. R 1772		MAP REFERENCE AMS 6AZ		LATITUDE 22 56 N		LONGITUDE 113 06 E	
COUNTRY CHINA				PROVINCE KWANGTUNG (Wac 614A)					
AREA NO. 9812	SUBJECT D36	SUBJECT ALG	SUBJECT DID	SUBJECT	SUBJECT	SUBJECT	SUBJECT	SUBJECT	SUBJECT
L U - C H O U	5		10	A M P A	15	N S.			20
	25		30		35				40
	45		50						
				1, 29, 30		STATINTL			
DATE OF PHOTO		TYPE	QUALITY	CLASS	NO. OF CARDS	SO			
19 3 78		4	2	4	3	[REDACTED]			
CLASSIFICATION OUO				CAPTIONED BY LCB					



PHOTO NO. 846509 LOT NO. R1772 MAP REFERENCE ~~2856~~ 22 56 N 113 06 E

COUNTRY CHINA PROVINCE KWANSTUNG (WAC 614A)

AREA NO	SUBJECT	SUBJECT	SUBJECT	SUBJECT	SUBJECT	SUBJECT	SUBJECT	SUBJECT	SUBJECT
9814	D36	ALG	DID						20
LU-CHOU			SAMPAN						40
	25		30						
	45		50						

STATINTL

DATE OF PHOTO	TYPE	QUALITY	CLASS	NO. OF CARDS	SOURCE
19 3 8	4	2	4	3	[REDACTED]
CLASSIFICATION 0410					CAPTIONED BY PCB

PHOTO NO. 846510 LOT NO. R1772 MAP REFERENCE C LATITUDE 22 35 N LONGITUDE 113 05 E

COUNTRY CHINA PROVINCE KWANG TUNG (WAC 614A)

AREA NO.	SUBJECT	SUBJECT	SUBJECT	SUBJECT	SUBJECT	SUBJECT	SUBJECT	SUBJECT	SUBJECT
9812	CIL	C38							
H S I N	5 - H U I		10	C	A	T	H	O	L
I S S I	25 O N,		30						40
	45		50						

STATINTL



DATE OF PHOTO	TYPE	QUALITY	CLASS	NO. OF CARDS	SO
19 3 3	4	2	4	2	

CLASSIFICATION A-10 CAPTIONED BY RC B

PHOTO NO. 846511		LOT NO. 1172		MAP REFERENCE C		LATITUDE 22 35N		LONGITUDE 113 05E		
COUNTRY CHINA				PROVINCE KWANGTUNG				(MAC 614A)		
AREA NO. 112		SUBJECT CIL	SUBJECT D34	SUBJECT DIB	SUBJECT AKU	SUBJECT ALG	SUBJECT	SUBJECT	SUBJECT	
H S I N <sup>5</sup> - H U I			10	C	A	T	H	O	L	
I S S I O N			30						20	
			45						40	
			50							
DATE OF PHOTO 1, 7, 10, 29				STATINTL						
TYPE		QUALITY		CLASS		NO. OF CARDS		SOURCE		
								[REDACTED]		
CLASSIFICATION				CAPTIONED BY						
SECRET				[REDACTED]						

PHOTO NO. 846512	LOT NO.	MAP REFERENCE C	LATITUDE 13 02 N	LONGITUDE 113 44 E
COUNTRY	PROVINCE (WAC 615 B)			
AREA NO.	SUBJECT C68	SUBJECT AHL	SUBJECT DID	SUBJECT D33
TUNG	5	KUAN	10	20
	25		30	40
	45		50	

117, 24, 2 STATINTL

DATE OF PHOTO	TYPE	QUALITY	CLASS	NO. OF CARDS
CLASSIFICATION				CAPTIONED BY

PHOTO NO. 848513      LOT NO. R1772      MAP REFERENCE C      LATITUDE 22 20N      LONGITUDE 113 14E

COUNTRY CHINA      PROVINCE KWANGTUNG (WAC 614A)

AREA NO.	SUBJECT	SUBJECT	SUBJECT	SUBJECT	SUBJECT	SUBJECT	SUBJECT	SUBJECT
981L	C68	D39	AK4					20
TUNG	- HUAN							40

DATE OF PHOTO	TYPE	QUALITY	CLASS	NO. OF CARDS	STATINTL
	4	2	4		[REDACTED]
CLASSIFICATION				CAPTIONED BY	
010				RCB	

PHOTO NO.	846514	LOT NO.	R1772	MAP REFERENCE	C	LATITUDE	22 23N	LONGITUDE	114 12E
COUNTRY	HONG KONG			PROVINCE	WAC 614A				
AREA NO	AL	SUBJECT	CIP	SUBJECT		SUBJECT		SUBJECT	
	S	H	A	-	T	I	N		
	U	R	C	H					

					(10)	STATINTL	
DATE OF PHOTO	TYPE	QUALITY	CLASS	NO. OF CARDS	[REDACTED]		
19 5 3	4	2	<del>4</del>	1	[REDACTED]		
CLASSIFICATION	OUD <del>SECRET</del>		CAPTIONED BY		LEB		

PHOTO NO.	846515	LOT NO.		MAP REFERENCE	N15	LATITUDE	22 19 N	LONGITUDE	113 26 E
COUNTRY	CHINA			PROVINCE	KWANGTUNG (WGC 614A)				
AREA NO	9812	SUBJECT	DID	SUBJECT	DIF	SUBJECT		SUBJECT	
	W	U	-	C	H	I	H	F	E
								(M	T
								N)	
									20
									40

STATINTL

DATE OF PHOTO	TYPE	QUALITY	CLASS	NO. OF CARDS	
19 4 9	st	2	4/6	2	[REDACTED]
CLASSIFICATION					CAPTIONED BY





PHOTO NO.	846517	LOT NO.	R1712	MAP REFERENCE	C	LATITUDE	21 51 N	LONGITUDE	111 58 E		
COUNTRY	CHINA		PROVINCE KWANGTUNG (WAC 615C)								
AREA NO.	981L	SUBJECT	C62	SUBJECT	D36	SUBJECT	C12	SUBJECT	C1L		
	Y	A	N	E	-	C	H	I	A	N	G
	D	S	S		<sup>25</sup> M	O		<sup>30</sup> Y	A	N	G
	K	I	C		<sup>45</sup> M	S	S	N	(R)		

DATE OF PHOTO		TYPE		QUALITY		CLASS		NO. OF CARDS	5
			4	2		<del>4</del>		4	
CLASSIFICATION	OUD <del>SECRET</del>				CAPTIONED BY				
					RFB				

PHOTO NO. 846518      LOT NO. R1772      MAP REFERENCE N15      LATITUDE 22 21N      LONGITUDE 110 57E

COUNTRY	PROVINCE							
AREA NO. 111	SUBJECT DIF	SUBJECT DIG	SUBJECT	SUBJECT	SUBJECT	SUBJECT	SUBJECT	SUBJECT
TUNG	5	CHEN	10	(T)	ERR	AIN	15	20
	25		30				35	40
	45		50					

(WAC 615B)

(1)

STATINTL



DATE OF PHOTO	TYPE	QUALITY	CLASS	NO. OF CARDS
19 3 7		2	4	2
CLASSIFICATION				CAPTIONED BY
0110				

PHOTO NO.	8465111	LOT NO.	R1772	MAP REFERENCE	N15	LATITUDE	23 33 N	LONGITUDE	110 23 E
COUNTRY	CHINA			PROVINCE	KWANGTUNG			(wac 6158)	
AREA NO.	981L	SUBJECT	D36	SUBJECT	DIB	SUBJECT		SUBJECT	
	P I N G	5	-	N A N	10	N E A R	6	Y	R I V E
	R.	25			30				40
		45			50				

1 29 STATINTL



DATE OF PHOTO	TYPE	QUALITY	CLASS	NO. OF CARDS
19 3 2	4	2	4	2

CLASSIFICATION: 0410 CAPTIONED BY: ZEB

PHOTO NO. 846520      LOT NO. R1772      MAP REFERENCE N15      LATITUDE 23 33 N      LONGITUDE 110 23 E

COUNTRY CHINA      PROVINCE KUIANGTUNG (WAC 615B)

AREA NO	SUBJECT	SUBJECT	SUBJECT	SUBJECT	SUBJECT	SUBJECT	SUBJECT	SUBJECT
981L	DIF	AHL	D33					20
PING-NAN				10				
				30				40
				50				

DATE OF PHOTO	TYPE	QUALITY	CLASS	NO. OF CARDS	CAPTIONED BY
	4	2	4	3	REB

CLASSIFICATION: O-UO

STATINTL

PHOTO NO. 84521	LOT NO. R1772	MAP REFERENCE NIS	LATITUDE 22 46 N	LONGITUDE 111 34 E
COUNTRY CHINA		PROVINCE KWANGTUNG (KMAC 615B)		
AREA NO. 9014	SUBJECT DIP	SUBJECT D36	SUBJECT D35	SUBJECT DIF
L O - T I N G			10 T E R R A	15 I N.
	25		30	35
	45		50	

STATINTL

DATE OF PHOTO	TYPE	QUALITY	CLASS	NO. OF CASSES	[REDACTED]
	4	2	4	4	
CLASSIFICATION 0410				CAPTIONED BY REB	

PHOTO NO. 040022    LOT NO. R1772    MAP REFERENCE NIS    LATITUDE 23 49N    LONGITUDE 109 52E

COUNTRY CHINA    PROVINCE KWANGSI (615A)

AREA NO	SUBJECT	SUBJECT	SUBJECT	SUBJECT	SUBJECT	SUBJECT	SUBJECT	SUBJECT
9814	DID							
KU - P	5 EN G			10 K W A N G	15 S I		M T S	20
L K G	25 F R O M	30		K U - P	35 E N G		V I	40
L L A G	45 Z			50				

(1) STATINTL

DATE OF PHOTO	TYPE	QUALITY	CLASS	NO. OF CARDS	CAPTIONED BY
19 29	4	2	4	1	REB

PHOTO NO.	846523	LOT NO.	1177	MAP REFERENCE	NK	LATITUDE	22 52 N	LONGITUDE	110 33 E
COUNTRY	CHINA		PROVINCE	Szechwan (Wac 615-B)					
AREA NO.	DIF	AHL	AKU	C68					
JUNIG	5	H S	1 E	N		R	15	C	20
DIES	25						35	E	40
	45								

STATINTL

DATE OF PHOTO	1, 7, 24, 28	TYPE	QUALITY	CLASS	NO. OF CARDS
		4	2	4	43
CLASSIFICATION	SECRET		CAPTIONED BY: RLR		

PHOTO NO.	815524	LOT NO.	R 1772	MAP REFERENCE	AMS GAZ.	LATITUDE	22 20 N	LONGITUDE	112 10 E
COUNTRY	CHINA			PROVINCE	KUANGTUNG (WAC 615B)				
AREA NO	931L	SUBJECT	CIL	SUBJECT	C68	SUBJECT	DID	SUBJECT	DIF
	H S I N	<sup>5</sup>	- P I N G	<sup>10</sup>		H S I	<sup>15</sup>	N - P I N G	<sup>20</sup>
	M I S S I O N	<sup>25</sup>		<sup>30</sup>	(W I T H		<sup>35</sup>	W H I T E	<sup>40</sup>
	G A T E	<sup>45</sup>		<sup>50</sup>	C E N T E R)				

STATINTL



DATE OF PHOTO	19 3 5	TYPE	4	QUALITY	2	CLASS	4	NO. OF CARDS	4
CLASSIFICATION	SECRET			CAPTIONED BY		RCS			





PHOTO NO.	846526	LOT NO.	R 2813	MAP REFERENCE	C	LATITUDE	49 50N	LONGITUDE	18 17E
COUNTRY	CZECHOSLOVAKIA		PROVINCE MORAVIA - SILÉSIA						
AREA NO.	227M	SUBJECT	AGP	AKN					
		5			10			15	20
		25			30			35	40
		45			50				

OSTRAVA REBUILDING  
THE JEREMENKO MINE

(17, 25, 27)

25X1A

DATE OF PHOTO	TYPE	QUALITY	CLASS	NO. OF CARDS
	4	2	3	2

CLASSIFICATION CONF CAPTIONED BY [Signature]

PHOTO NO.	846527	LOT NO.	R 2813	MAP REFERENCE	C	LATITUDE	50 14 N	LONGITUDE	14 06 E
COUNTRY	CZECHOSLOVAKIA		PROVINCE BOHEMIA						
AREA NO.	127M	SUBJECT	BE9	SUBJECT		SUBJECT		SUBJECT	
		5		10		15		20	
	FLAN Y			RY - 050			EXCAVA		
		25		30		35		40	
	TOR S		MADE	AT			THE	CKD	
		45		50					
	ENG		PLANT						

(ENGINEERING)

(25)

25X1A

DATE OF PHOTO	TYPE	QUALITY	CLASS	NO. OF CARDS
	4	2	3	1

CLASSIFICATION

CONF

CAPTIONED BY

*[Signature]*

PHOTO NO. 846528 LOT NO. 22813 MAP REFERENCE C LATITUDE 50 14 N LONGITUDE 14 06 E

COUNTRY CZECHOSLOVAKIA PROVINCE BOHEMIA

AREA NO	SUBJECT	SUBJECT	SUBJECT	SUBJECT	SUBJECT	SUBJECT	SUBJECT
127M	AE9						
5	FLANNY		10	SMC-5		15	TRUCK
25	RANE		30	MAD E AT		35	CKD EN S
45	IN E E R I N G		50	P L T			(PLANT)

(19, 25)

25X1A

DATE OF PHOTO	TYPE	QUALITY	CLASS	NO. OF CARDS
	4	2	3	7

CLASSIFICATION CONF CAPTIONED BY [Signature]

PHOTO NO. 846529		LOT NO. R2813		MAP REFERENCE		LATITUDE	
COUNTRY CZECHOSLOVAKIA			PROVINCE SLOVAKIA				
AREA NO. 327M	SUBJECT AK4	SUBJECT DOB	SUBJECT C12	SUBJECT AKC	SUBJECT	SUBJECT	SUBJECT
	5		10		15		20
R O R D		I N	T H E	H I	G H	T A T	40
	25		30		35		
R R	M O U N T A I N S		50				
	45						

(1, 7, 10, 19)  
25X1A

DATE OF PHOTO	TYPE	QUALITY	CLASS	NO. OF CARDS
	4	2	3	4

CLASSIFICATION: *conf* CAPTIONED BY: *RV*

PHOTO NO.	S46580	LOT NO.	R2813	REFERENCE	47 41N 23 17E	
COUNTRY	BULGARIA		PROVINCE	\$OEIYA		
AREA NO.	4120M	SUBJECT	C15	SUBJECT	SUBJECT	SUBJECT
		5		10	15	20
	\$ O F I A		H I G H		F O R O O L	
		25		30	35	40
	O P		F O R E I G N		L A N G U A G E S	
		45		50		

(79)

25X1A

DATE OF PHOTO	TYPE	QUALITY	CLASS	NO. OF CARDS
	2	2	3	1

CLASSIFICATION: CONF

CAPTIONED BY: RL

PHOTO NO. 846581 LOT NO. R2813 REFERENCE 42 41N 23 19E

COUNTRY BULGARIA PROVINCE SOFIA

AREA NO	SUBJECT	SUBJECT	SUBJECT	SUBJECT	SUBJECT	SUBJECT	SUBJECT
A120M	COA						
	5		10		15		20
	25		30		35		40
	45		50				

SO F I A N A T I O N A L L I B R A R Y

(7,9,10)

DATE OF PHOTO	TYPE	QUALITY	CLASS	NO. OF CARDS	SOURCE OF PHOTOGRAPH
	4	2	3	1	EXIA

CLASSIFICATION CONF CAPTIONED BY RL

PHOTO NO.	016532	LOT NO.	R 2813	MAP REFERENCE	C	LATITUDE	41 20 N	LONGITUDE	19 50 E
COUNTRY	ALGERIA		PROVINCE TIRANE						
AREA NO	5110M	SUBJECT	AAP	SUBJECT		SUBJECT		SUBJECT	
	5			10			15		20
	TIRANE			AL I			KEL MENDI		40
	25			30			35		FOOD PROCESSING AND
	45			50					PACKING COMBINE
(7, 24)									
25X1A									
DATE OF PHOTO		TYPE	4	QUALITY	2	CLASS	3	NO. OF CARDS	1
CLASSIFICATION	CONF			CAPTIONED BY		RL			



PHOTO NO.	846533	LOT NO.	22813	MAP REFERENCE	C	LATITUDE	41 41N	LONGITUDE	19 44E
COUNTRY	ALGERIA		PROVINCE						
	Djurdj								
AREA NO.	4110 M	SUBJECT	AKM	SUBJECT	REP				
		5		10			15		20
	M I L O T		N R				C O N S T R U C T I		40
		25		30			35		
	N E T H E		M I L O T -				V O R E		R A
		45		50					
	I L R O A D								

(14, 25, 27)  
25X1A

DATE OF PHOTO	TYPE	QUALITY	CLASS	NO. OF CARDS
	4	2	3	3

CLASSIFICATION: CONF

CAPTIONED BY: LL



PHOTO NO.	516534	LOT NO.	22813	MAP REFERENCE	Q	LATITUDE	41 20N	LONGITUDE	19 50E
COUNTRY	ALBANIA		PROVINCE TIRANE						
AREA NO	51107	SUBJECT	CIN ALP	SUBJECT		SUBJECT		SUBJECT	
	5			10		15			20
	25			30		35			40
	45			50					
TIRANE PALACE OF C4									
L TURE UNDER CONSTRUCTION									
T I O N									
(7, 10, 25) 25X1A									
DATE OF PHOTO		TYPE	4	QUALITY	2	CLASS	3	NO. OF CARDS	2
CLASSIFICATION	CONF		CAPTIONED BY RL						

PHOTO NO.	845535	LOT NO.	R 2813	MAP REFERENCE	NLF	LATITUDE	41 46 N	LONGITUDE	19 41 E
COUNTRY	ALBANIA		PROVINCE						
AREA NO	1110 M	\$HKODER							
SUBJECT	A42	ANU	D36						
	5		10						20
	MANA T		DAM		USED		FOR		
	25		30			35			40
	IRRIGATION		PURPOSE		ES				
	45		50						

(24, 2A)

25X1A



DATE OF PHOTO	TYPE	QUALITY	CLASS	NO. OF CARDS
	4	2	3	3

CLASSIFICATION: *CONF*  
 CAPTIONED BY: *RL*

PHOTO NO.	516536	LOT NO.	R2813	MAP REFERENCE	C	LATITUDE	41 42 N	LONGITUDE	19 48 E
COUNTRY	ALBANIA		PROVINCE	TIRANE					
AREA NO	5110 M	SUBJECT	A42	SUBJECT	A4C	SUBJECT	A6P	SUBJECT	
		5				10		15	
			H K O P E T				H Y D R O E L E C T R		20
		25				30		35	40
			I C P O W E R				P L A N T		U / C
		45				50			

(17, 25, 29)  
25X1A

DATE OF PHOTO	TYPE	QUALITY	CLASS	NO. OF CARDS
	4	2	3	3

CLASSIFICATION: CONF

CAPTIONED BY: 126

PHOTO NO.	846537	LOT NO.	R 2813	MAP REFERENCE	C	LATITUDE	41 42 N	LONGITUDE	19 48 E
COUNTRY	ALBANIA		PROVINCE TIRANE						
AREA NO.	5110 M	SUBJECT	RHC	SUBJECT		SUBJECT		SUBJECT	
		5		10		15		20	
			H K O P E T			H Y D R O E L E C T R			
		25		30		35		40	
			I C P O W E R P L A N T			U / C			
		45		50					

(17, 25)

25X1A

DATE OF PHOTO	TYPE	QUALITY	CLASS	NO. OF CARDS
	4	3	3	1

CLASSIFICATION CONF CAPTIONED BY RL




PHOTO NO.	846538	LOT NO.	R 2813	MAP REFERENCE	C	LATITUDE	41 47 N	LONGITUDE	19 39 E
COUNTRY	ALBANIA		PROVINCE	\$ KODER					
AREA NO	1110 M	SUBJECT	RH2	SUBJECT		SUBJECT		SUBJECT	
	5								
	10								
	15								
	20								
	25								
	30								
	35								
	40								
	45								
	50								

PART 1 OF 2 PART PANORAMA SEE  
CIA 846539

(19, 24)

25X1A

DATE OF PHOTO	TYPE	QUALITY	CLASS	NO. OF CARDS
		4 2	3	1

CLASSIFICATION: CONF  
CAPTIONED BY: R




PHOTO NO. 846539 LOT NO. R2813 MAP REFERENCE C LATITUDE 41 47N LONGITUDE 19 39E

COUNTRY	ALBANIA								PROVINCE	SHKODER								
AREA NO	1110 M		SUBJECT		SUBJECT		SUBJECT		SUBJECT		SUBJECT		SUBJECT		SUBJECT		SUBJECT	
	5		10		15		20		25		30		35		40		45	
	LEZHE		AGRICULTURE		COOPERATIVE		NR		CITY									

PART 2 OF 2 PART PANORAMA SEC  
CIA 846538

(19, 24)

25X1A



DATE OF PHOTO	TYPE	QUALITY	CLASS	NO. OF CARDS
	4	2	3	1

CLASSIFICATION: *conf* CAPTIONED BY: *RL*

PHOTO NO.	510010	LOT NO.	R77 70	MAP REFERENCE	C	GRID	52 31 N	3 29 E
COUNTRY	GERMANY ( <del>GER</del> )		PROVINCE BERLIN					
AREA NO.	114 M	SUBJECT	ALL	SUBJECT		SUBJECT		SUBJECT
		5		10		15		20
	BERLIN			LANDWEHR				40
		25		30		35		
	ALL			BORDER OF		EAST		
		45		50				
	WEST			BERLIN				

(6, 7, 29) ~~4229~~  
25X1A

DATE OF PHOTO	TYPE	QUALITY	CLASS	NO. OF CARDS
8 June 62	2	4	3	3

CLASSIFICATION: *Conf* CAPTIONED BY: *Re*



PHOTO NO.	8155:1	LOT NO.	P 2518		MAP REFERENCE	<del>XXXX</del>	LATITUDE	<del>XXXX</del>	LONGITUDE													
COUNTRY	Peru		PROVINCE								Lima											
AREA NO	733 J	SUBJECT	AKU	SUBJECT	D2\$																	
	P	A	N	-	A	M	E	R	I	C	A	N		15	H	I	G	H	W	A	Y	20
		N	O	F	A	N	C	O	N					30	L	K	G					40
														45								
2 - 28											25X1A											
DATE OF PHOTO		TYPE		QUALITY		CLASS		NO. OF CARDS														
May 6		3		1		3		2														
CLASSIFICATION					CAPTIONED BY																	
					Conf.																	

PHOTO NO.	815512	LOT NO.	P2518	MAP REFERENCE	(N15)	LATITUDE	11-47 S	LONGITUDE	77-11 W
COUNTRY	Peru		PROVINCE	Lima					
AREA NO.	733 J	SUBJECT	C12	SUBJECT		SUBJECT		SUBJECT	
	A	N	C	O	N		E	H	U
							R	C	H.

10	DATE OF PHOTO	TYPE	QUALITY	CLASS	NO. OF CARDS	25X1A
	May 61	4	1	3	1	[REDACTED]
CLASSIFICATION	Conf		CAPTIONED BY JP L			

PHOTO NO.	845543	LOT NO.	P 2518	MAP REFERENCE	C	LATITUDE		LONGITUDE	
COUNTRY	Peru			PROVINCE					
				Lima					
AREA NO.	733J	SUBJECT	AKU	SUBJECT	D2\$	SUBJECT		SUBJECT	
P	A	N	-	A	M	E	R	I	C
N		O	F	A	N	C	O	N	
<div style="text-align: right; margin-right: 50px;">25X1A</div>									
DATE OF PHOTO		TYPE	Q/JALITY	CLASS	NO. OF CARDS				
2 - 28					[REDACTED]				
May 61		3	1	3	2				
CLASSIFICATION		CAPTIONED BY							
		Soul			JP L				

PHOTO NO.	846544	LOT NO.	P 2518	MAP REFERENCE	C	LATITUDE	---	LONGITUDE	---		
COUNTRY	Peru		PROVINCE Xima								
AREA NO.	733J	SUBJECT	AKU	SUBJECT	DZ	SUBJECT		SUBJECT			
	PAN	5	A	M	E	R	I	C	A	N	10
	N.	25	F	A	N	C	O	N.			20
		45									40

DATE OF PHOTO		2-28	TYPE	25X1A	CLASS	NO. OF CARDS
May 6		4	3	1	2	
CLASSIFICATION		Conf	CAPTIONED BY			

PHOTO NO. 846515	LOT NO. P2518	MAP REFERENCE C	LATITUDE 10-40S	LONGITUDE 77-50W
COUNTRY Peru	PROVINCE Lima			
AREA NO. 732 J	SUBJECT AHP	SUBJECT	SUBJECT	SUBJECT
P	A	R	A	M
5	10	15	20	25
PARA	MONGO	W.	R.	G
30	35	40	45	50
CO.	PLANT.			

24

25X1A

DATE OF PHOTO	TYPE	QUALITY	CLASS	NO. OF CARDS
May 61	3	1	3	1
CLASSIFICATION	CONF.		CAPTIONED BY JP	

PHOTO NO.	845516	LOT NO.	P2518	MAP REFERENCE	C	LATITUDE	10.406	LONGITUDE	77.50W
COUNTRY	Peru		PROVINCE						
AREA NO		732 J		SUBJECT		AHP		SUBJECT	
P A R A		M O N G O		W. R.		G R A C E		20	
E C O.		P L A N T.		-		-		40	

24		25X1A		[REDACTED]	
DATE OF PHOTO	TYPE	QUALITY	CLASS	NO. OF CARDS	
May 61	3	1	3	1	
CLASSIFICATION	conf		CAPTIONED BY JP		

PHOTO NO.	846547	LOT NO.	P2518	MAP REFERENCE	N18	LATITUDE	10-428	LONGITUDE	77-47W
COUNTRY	Peru		PROVINCE	Lima					
AREA NO.	733J	SUBJECT	AEG	SUBJECT		SUBJECT		SUBJECT	
	P	A	T	I	V	I	L	C	A
	I	N	G	A	T	W.	R.	G	R
	H	E	L	A	H	O	U	S	I

25	DATE OF PHOTO	TYPE	QUALITY	CLASS	NO. OF CARDS	25X1A
	May 6 1	H	1	3	1	
CLASSIFICATION	Conf		CAPTIONED BY			

PHOTO NO.	815540	LOT NO.	P 2518	MAP REFERENCE	C	LATITUDE	10-40S	LONGITUDE	77-50W
COUNTRY	Peru			PROVINCE	LIMA				
AREA NO.	732 J	SUBJECT	C 3A	SUBJECT		SUBJECT		SUBJECT	
	P A R A	5	m O N G O	10		G U E	15	T	20
	3 E	25	O F	30		W. R. G R A C E	35	40	H O U
		45		50					C O.

24

25X1A

DATE OF PHOTO	TYPE	QUALITY	CLASS	NO. OF CARDS	
May 61	L	1	3	1	[REDACTED]
CLASSIFICATION	conf		CAPTIONED BY		OP



PHOTO NO. 845549 LOT NO. P 2518 MAP REFERENCE C LATITUDE 10-40S LONGITUDE 77-30W

COUNTRY Peru PROVINCE LIMA

AREA NO	SUBJECT	SUBJECT	SUBJECT	SUBJECT	SUBJECT	SUBJECT	SUBJECT	SUBJECT	SUBJECT
732 J	AHP								
P	A	R	A	M	O	N	G	O	
							L	K	G.
								N	A
B	A	G	A	\$	\$	E	P	A	P
									E
O	F		W.	R.		G	R	A	C
									E
									CO.


DATE OF PHOTO	TYPE	QUALITY	CLASS	NO. OF CARDS	
May 61	3	1	3	1	25X1A
CLASSIFICATION Conf					CAPTIONED BY GP

PHOTO NO.	819530	LOT NO.	P 2518	MAP REFERENCE	C	LATITUDE	-	LONGITUDE	-											
COUNTRY	Peru		PROVINCE																	
			Lima																	
AREA NO.	7325	SUBJECT	AB7	SUBJECT		SUBJECT		SUBJECT												
L	A	D	R	5	10	L	A	C	A	15	S.	A	20	B	R					
I	C	K	25	F	A	C	T	O	R	30	Y	O	N	35	P	A	N	40	-	4
M	E	R	45	I	C	A	N	50												

HIGHWAY 26 KMS.

S. OF LIMA.

25X1A



25	DATE OF PHOTO	TYPE	QUALITY	CLASS	NO. OF CARDS
	May 61	3	1	3	1
CLASSIFICATION	Conf		CAPTIONED BY		
			JP		

PHOTO NO.	849551	LOT NO.	P 2518	MAP REFERENCE	C	LATITUDE	-	LONGITUDE	-
COUNTRY	Peru		PROVINCE	Lima					
AREA NO.	7325	SUBJECT	AB7	SUBJECT		SUBJECT		SUBJECT	
L	A	D	R	I	L	L	O	S	
I	C	K	F	A	C	T	O	R	Y
M	E	R	I	C	A	N			

HIGHWAY, 26 KMS.

of LIMA.

25X1A

DATE OF PHOTO	TYPE	QUALITY	CLASS	NO. OF CARDS
May 61	3	1	3	1
CLASSIFICATION	CAPTIONED BY			
	conf. <i>JP</i>			





PHOTO NO.	815558	LOT NO.	P 2518	MAP REFERENCE	C	LATITUDE	—	LONGITUDE	—
COUNTRY	Peru		PROVINCE						
AREA NO.	733J	SUBJECT	AKU	SUBJECT	D18	SUBJECT		SUBJECT	
	P	A	N	-	5	A	m	E	R
					10				
					20				
					25				
					30				
					35				
					40				
					45				
					50				

LIMA

1-28

25X1A



DATE OF PHOTO	TYPE	QUALITY	CLASS	NO. OF CARDS
May 6 1	3	1	3	2

CLASSIFICATION *conf* CAPTIONED BY *go*

PHOTO NO.	846554	LOT NO.	P 2518	MAP REFERENCE	N18	LATITUDE	10-42E	LONGITUDE	77-47W
COUNTRY	Peru		PROVINCE	Lima					
AREA NO.	733J	SUBJECT	C3A	SUBJECT		SUBJECT		SUBJECT	
	P	A	T	V	I	L	C	A	10
									15
									20
									35
									40
									50

COMMUNITY CENTER BLDG. AT GRACIA HOUSING PROJECT.

7	25X1A			
DATE OF PHOTO	TYPE	QUALITY	CLASS	NO. OF CARDS
May 61	4	1	3	1
CLASSIFICATION	CAPTIONED BY			
Conf	JP			

PHOTO NO. 845555	LOT NO. P 2 5 1 P	MAP REFERENCE NIC	LATITUDE 11-46 S	LONGITUDE 77-47 W
COUNTRY Peru	PROVINCE Lima			
AREA NO. 733 J	SUBJECT C3A	SUBJECT	SUBJECT	SUBJECT
P	5	10	15	20
F	25	30	35	40
C	45	50		
P H I L I P P I N E I S L A N D S G R A C E S E L				
F - H E L P H O U S I N G P R O J E				
C T .				

7

25X1A

DATE OF PHOTO	TYPE	QUALITY	CLASS	NO. OF CARDS
May 61	3	1	3	1



CLASSIFICATION  
Capt





PHOTO NO.	816557	LOT NO.	F 2315	MAP REFERENCE		LATITUDE	11-24'	LONGITUDE	71-33'
COUNTRY	P.R.		PROVINCE						
AREA NO			PROVINCE						
1335			Arzquipa						
SUBJECT		SUBJECT		SUBJECT		SUBJECT		SUBJECT	
C34		AHL							
5		10		15		20			
AREO		AIFA		CHACRA		(\$M			
25		30		35		40			
ALL		FARM		PLOT		BELLOW			
45		50							
CAYMA		HILL							
DATE OF PHOTO					25X1A				
7-24									
DATE OF PHOTO		TYPE	QUALITY	CLASS	NO. OF CARDS				
May 61		3	1	3	2				
CLASSIFICATION				CAPTIONED BY					
				L					

PHOTO NO.	046558	LOT NO.	P 2518	MAP REFERENCE	C	LATITUDE	16-24 S	LONGITUDE	71-33 W
COUNTRY	Peru		PROVINCE						
AREA NO.	133J	SUBJECT		SUBJECT		SUBJECT		SUBJECT	
		C62							
	A	R	E	Q	U	I	P	A	
							L	K	G.
	C	A	Y	M	A		H	I	L

25X1A



DATE OF PHOTO	TYPE	QUALITY	CLASS	NO. OF CARDS
May 61	3	1	3	1
CLASSIFICATION	CAPTIONED BY			
	JP			

PHOTO NO.	LOT NO.	MAP REFERENCE	LATITUDE	LONGITUDE
048559	P 05 3		16-24 E	77-35 W
COUNTRY	PROVINCE			
P 222	Proquiza			
AREA NO	SUBJECT	SUBJECT	SUBJECT	SUBJECT
13-5	CG2	AHL		
A R E G U I P A			V A L L E C I T O	
D I S T R I C T			F R U M A C O L L O	
B R I D G E				

6-24

25X1A

DATE OF PHOTO	TYPE	QUALITY	CLASS	NO. OF CARDS
May 51	3	1	3	2
CLASSIFICATION				CAPTIONED BY



PHOTO NO.	848580	LOT NO.	P2518	MAP REFERENCE	C	LATITUDE	16-24 S	LONGITUDE	71-33 W
COUNTRY	Peru			PROVINCE					
				Arequipa					
AREA NO	133J	SUBJECT	C62	SUBJECT	AHP	SUBJECT	AKW	SUBJECT	
	A	R	E	Q	U	I	P	A	
	R	I	D	G	E				
	D	I	S	T	R	I	C	T	

BREWERY 13<sup>th</sup> FLOOR, MULTI-WINDOWED STRUCTURE.

6-24-28

25X1A

DATE OF PHOTO	TYPE	QUALITY	CLASS	NO. OF CARDS
May 61	3	1	3	2



PHOTO NO.	815501	LOT NO.	F2515	MAP REFERENCE	C	LATITUDE	15-24 N	LONGITUDE	71-37 W
COUNTRY	Peru		PROVINCE Arequipa						
AREA NO	132J	SUBJECT	C26	SUBJECT		SUBJECT		SUBJECT	
		5		10			15	20	
	A R E Q	U I F A			\$ A N		C A M I	L O	
		25		30			35		40
	M A R	K E T.							
		45		50					
10						25X1A			
DATE OF PHOTO		TYPE		QUALITY		CLASS		NG. OF CARDS	
	May 61	4	1		3			1	
CLASSIFICATION				CAPTIONED BY					

Approved For Release 2000/04/27 : CIA-RDP78-05867A000401310023-6

PHOTO NO.	846562	LOT NO.	P2518	MAP REFERENCE	C	LATITUDE	16-24 S	LONGITUDE	71-33W
COUNTRY	Peru		PROVINCE						
AREA NO.	133J	SUBJECT	C26	SUBJECT		SUBJECT		SUBJECT	
	A	R	E	Q	U	I	P	A	

10	25X1A						
DATE OF PHOTO		TYPE	QUALITY	CLASS	NO. OF CARDS	[REDACTED]	
May 61		4	1	3	1	[REDACTED]	
CLASSIFICATION	Conf			CAPTIONED BY	JP		

Approved For Release 2000/04/27 : CIA-RDP78-05867A000401310023-6

PHOTO NO.	845563	LOT NO.	P-578	MAP REFERENCE	E	LATITUDE	14-24	LONGITUDE	71-33W						
COUNTRY	Peru		PROVINCE Arequipa												
AREA NO	135J	SUBJECT	CG2	SUBJECT	AHL	SUBJECT	DIF	SUBJECT		SUBJECT		SUBJECT		SUBJECT	
	A	R	E	?	U	P	A	10	C	T	4	15	I	N	B
	T	T	O	M	25	R	I	G	H	30	35	\$	U	R	R
	N	G	T	E	R	R	A	I	N	40	45				

1-6-24

25X1A


DATE OF PHOTO	TYPE	QUALITY	CLASS	NO. OF CARDS	
May 6 1	7		3	2	
CLASSIFICATION	Captioned by				
	Conf		jp		

PHOTO NO. 846584 LOT NO. P 2518 MAP REFERENCE C LATITUDE 16-24 S LONGITUDE 71-33 W

COUNTRY Peru PROVINCE Arequipa

AREA NO	SUBJECT	SUBJECT	SUBJECT	SUBJECT	SUBJECT	SUBJECT	SUBJECT	SUBJECT	SUBJECT
133J	DID	DIF							
	5			10	V	A	L	L	15
	25			30					35
	45			50					40

14

DATE OF PHOTO	TYPE	QUALITY	CLASS	NO. OF CARDS	25X1A
May 61	7	1	3	2	
CLASSIFICATION Conf					CAPTIONED BY JP



PHOTO NO. 846555 LOT NO. P2518 MAP REFERENCE N18 LATITUDE 15-30S LONGITUDE 70-08W

COUNTRY		PROVINCE							
Peru		Puno							
AREA NO	SUBJECT	SUBJECT	SUBJECT	SUBJECT	SUBJECT	SUBJECT	SUBJECT	SUBJECT	SUBJECT
443 <del>543</del> J	AK5								
J	5	A	10	A	15	R	P	O	20
U	25	A	30		35				40
L	45		50						
I									
A									
C									
A									

25X1A

31

DATE OF PHOTO	TYPE	QUALITY	CLASS	NO. OF CARDS
May 61	3	1	3	1
CLASSIFICATION				CAPTIONED BY
Conf				gp




PHOTO NO.	849506	LOT NO.	P2518	MAP REFERENCE	C	LATITUDE	15-50S	LONGITUDE	70-02W
COUNTRY	Peru		PROVINCE	Puno					
AREA NO.	443J	SUBJECT	C0B C3A	SUBJECT		SUBJECT		SUBJECT	
	P	U	N	O	5	C	O	O	10
	U	\$	I	N	25	D	E	V	30
					45				50

6-7		25X1A		
DATE OF PHOTO	TYPE	QUALITY	CLASS	NO. OF CARDS
May 61	3	1	3	2
CLASSIFICATION			CAPTIONED BY	
conf			JP	

PHOTO NO. 848587		LOT NO.		MAP REFERENCE		LATITUDE		LONGITUDE	
COUNTRY D.A.W.				PROVINCE P. 1111					
AREA NO. 4-125		SUBJECT C3A		SUBJECT		SUBJECT		SUBJECT	
5		10		15		20		25	
T U N G		C O O P E R A T I V E		H O					
25		30		35		40		45	
U S I N G		D E V E L O P M E N T		U. C.					
45		50							
7		25X1A							
DATE OF PHOTO		TYPE	QUALITY	CLASS	NO. OF CARDS				
May 31		4	1	B	1				
CLASSIFICATION		Com!		CAPTIONED BY					

Approved For Release 2000/04/27 : CIA-RDP78-05867A000401310023-6

PHOTO NO. 815588 LOT NO. P2518 MAP REFERENCE @ LATITUDE 15-50 S LONGITUDE 70-02 W

COUNTRY Peru PROVINCE Puno

AREA NO	SUBJECT	SUBJECT	SUBJECT	SUBJECT	SUBJECT	SUBJECT	SUBJECT	SUBJECT	SUBJECT
443J	C6B								
PUNO		TR	E	E	T			CE	NIE

6

25X1A

DATE OF PHOTO	TYPE	QUALITY	CLASS	NO. OF CARDS	
May 61	4	1	3	1	[Redacted]

CLASSIFICATION *conf.* CAPTIONED BY *gop*

PHOTO NO.	815539	LOT NO.	P1518	MAP REFERENCE	@	LATITUDE	15-50 E	LONGITUDE	70-02 W	
COUNTRY	Peru		PROVINCE							
AREA NO			SUBJECT		SUBJECT		SUBJECT		SUBJECT	
443J			C26							
PUNO			5		OPEN - AIR		15		MARK E	
T.			25		30		35		40	
			45		50					
10										
DATE OF PHOTO			TYPE		QUALITY		CLASS		NO. OF CARDS	
May 61			4		1		3		1	
CLASSIFICATION			CAPTIONED BY		[REDACTED]					
conf			JPP							

25X1A

PHOTO NO. 815570 LOT NO. P2518 MAP REFERENCE C LATITUDE 15-50 S LONGITUDE 70-02 W

COUNTRY Peru PROVINCE Puno

AREA NO	SUBJECT	SUBJECT	SUBJECT	SUBJECT	SUBJECT	SUBJECT	SUBJECT	SUBJECT	SUBJECT
443 J	AKQ								
PUNO		R R.		10	\$ T A T		15	N	FR.
HOTEL		F E R		30	R O C A R R I L.		35		40
				50					

27

25X1A

DATE OF PHOTO	TYPE	QUALITY	CLASS	NO. OF CARDS	CAPTIONED BY
May 61	4	1	3	1	[Redacted]
CLASSIFICATION		Conf.			

PHOTO NO. 848571 LOT NO. F2518 MAP REFERENCE C LATITUDE 15-50E LONGITUDE 70-02W

COUNTRY Peru PROVINCE Puno

AREA NO	SUBJECT	SUBJECT	SUBJECT	SUBJECT	SUBJECT	SUBJECT	SUBJECT	SUBJECT	SUBJECT
443 J	C12								
PUNO	5		10	CATHEDRAL	15				20
RTION	25		30	PLAZA	35				40
	45		50						

10

25X1A

DATE OF PHOTO	TYPE	QUALITY	CLASS	NO. OF CARDS	NO. OF CARDS
May 61	3	1	3	1	[REDACTED]

CLASSIFICATION Conf CAPTIONED BY JP

PHOTO NO. 846572      LOT NO. P2518      MAP REFERENCE C      LATITUDE 15-50 S      LONGITUDE 70-02 W

COUNTRY Peru      PROVINCE Puno

AREA NO	SUBJECT	SUBJECT	SUBJECT	SUBJECT	SUBJECT	SUBJECT	SUBJECT	SUBJECT
443 J	AK\$							
PUNO	5	RAIL	10	ROAD	15	Y	A	R
	25		30		35			D.
	45		50					

27

25X1A

DATE OF PHOTO	TYPE	QUALITY	CLASS	NO. OF CARDS	CAPTIONED BY
May 61	3	1	3	1	[Redacted]
CLASSIFICATION: Conf					[Signature]



PHOTO NO.		LOT NO.		MAP REFERENCE		LATITUDE		LONGITUDE	
845578		P2518		C		15-30 E		10-02 W	
COUNTRY				PROVINCE					
Peru				Puno					
AREA NO	SUBJECT	SUBJECT	SUBJECT	SUBJECT	SUBJECT	SUBJECT	SUBJECT	SUBJECT	SUBJECT
443 J	ALA	ALB							
PUNO	<sup>5</sup>	\$ H O R E		<sup>10</sup>	O F	<sup>15</sup>	L A K E		<sup>20</sup>
T I T I	<sup>25</sup>	C A C A		<sup>30</sup>	\$ H O W I N G	<sup>35</sup>	P I E		<sup>40</sup>
R E	<sup>45</sup>	F L O A T I N G		<sup>50</sup>			D R E D G E.		
29									
DATE OF PHOTO		TYPE	QUALITY	CLASS	NO. OF CARDS				
May 61		3	1	3	2				
CLASSIFICATION			CAPTIONED BY						
Conf			JP						

25X1A



PHOTO NO. 545074		LOT NO. P2518		MAP REFERENCE C		LATITUDE —		LONGITUDE —	
COUNTRY Peru				PROVINCE Puno					
AREA NO. 4435		SUBJECT D33	SUBJECT	SUBJECT	SUBJECT	SUBJECT	SUBJECT	SUBJECT	SUBJECT
1		5	10	15	20	25	30	35	40
C A N R		P U N O	O F	L A K E	T I	T I	C A		
		25	30	35	40	45	50		
		45	50						
1									
DATE OF PHOTO		TYPE	QUALITY	CLASS	NO. OF CARDS	25X1A			
May 61		3	1	3	1	[REDACTED]			
CLASSIFICATION		CAPTIONED BY							
		[Signature]							

PHOTO NO. 015575	LOT NO. P2518	MAP REFERENCE C	LATITUDE 15-53 S	LONGITUDE 69-53 W
COUNTRY Peru		PROVINCE Puno		
AREA NO. 4435	SUBJECT D33	SUBJECT AH\$	SUBJECT	SUBJECT
C	H	U	C	U
5	I	T	O	
10	F	I	\$	H
15	H	A	T	C
20				H
25	E	R	Y	
30	I	N	F	G.
35	L	A	K	E
40	I	T	I	
45	C	A	C	A
50	I	N	B	G.

1-24

25X1A


DATE OF PHOTO	TYPE	QUALITY	CLASS	NO. OF CARDS
May 10	3	1	3	2
CLASSIFICATION	CAPTIONED BY			
	Conf 			



PHOTO NO.	846578	LOT NO.	P2518	MAP REFERENCE	N/S	LATITUDE	15-57B	LONGITUDE	69-47W
COUNTRY	Peru			PROVINCE	Puno				
AREA NO.	443J	SUBJECT	AKW	SUBJECT		SUBJECT		SUBJECT	
	A	C	O	R	A		B	R	I
									D
									G
									E
									M
									A
									D
									E
									O
									R
									A
									R
									E
									R
									E
									R

28

25X1A

DATE OF PHOTO	TYPE	QUALITY	CLASS	NO. OF CARDS
May 6,	4	1	3	1
CLASSIFICATION	CONF		CAPTIONED BY	JP



PHOTO NO. 846577 LOT NO. RP 2518 MAP REFERENCE C LATITUDE ~~68-07S~~ 15-50S LONGITUDE ~~79-02W~~ 78-02W

COUNTRY Peru PROVINCE Puno

AREA NO	SUBJECT	SUBJECT	SUBJECT	SUBJECT	SUBJECT	SUBJECT	SUBJECT	SUBJECT	SUBJECT
443J	A24	A27							
P	U	N	O	5	10	15	20	25	30
H	\$	T	E	25	30	35	40	45	50
T	O	G	U	A	O	U	I		

29

DATE OF PHOTO	TYPE	QUALITY	CLASS	NO. OF CARDS	REMARKS
May 61	3	1	3	2	[REDACTED]

CLASSIFICATION *conf* CAPTIONED BY *JR*

PHOTO NO.	846578	LOT NO.	RP 2518	MAP REFERENCE	C	LATITUDE	15-50 <sup>2</sup> <del>6-07E</del>	LONGITUDE	79-00 <sup>2</sup> W
COUNTRY	P. I.		PROVINCE						
AREA NO	443J	SUBJECT	AK\$ A E 7	SUBJECT		SUBJECT		SUBJECT	
	P I I N O	5	P I E R	10	\$ H O	15	W I N G		20
	R \$ P U R	25	\$	30	L A K E	35	T I T I C A		40
	C A	45	\$ T E A M B O A T	50	\$				


27-29					25X1A	
DATE OF PHOTO	TYPE	QUALITY	CLASS	NO. OF CARDS		
May 61	3	1	3	2		
CLASSIFICATION	CORP			CAPTIONED BY	JR	

PHOTO NO.	845579	LOT NO.	P 2518	MAP REFERENCE	C	LATITUDE	-	LONGITUDE	-						
COUNTRY	Peru		PROVINCE												
			Ancash												
AREA NO.	213J	SUBJECT	D I D	SUBJECT	A K U	SUBJECT		SUBJECT		SUBJECT		SUBJECT		SUBJECT	
	H	I	G	H	W	A	Y	F	R	H	U	A	R	A	\$
	-	C	A	\$	M	A									T
															O

1-28		25X1A				
DATE OF PHOTO	TYPE	QUALITY	CLASS	NO. OF CARDS		
May 61	3	2	3	2		
CLASSIFICATION	Conf.			CAPTIONED BY		
				JP		

PHOTO NO. 649500 LOT NO. P2518 MAP REFERENCE C LATITUDE - LONGITUDE -

COUNTRY Peru PROVINCE -

AREA NO	SUBJECT	SUBJECT	SUBJECT	SUBJECT	SUBJECT	SUBJECT	SUBJECT	SUBJECT	SUBJECT
<u>3J</u>	<u>D18</u>								
<u>TERRA</u>	<u>5</u>	<u>1</u>	<u>N</u>	<u>10</u>	<u>FR</u>	<u>15</u>	<u>PAN</u>	<u>-</u>	<u>AMERI</u>
<u>CAN</u>	<u>25</u>	<u>H</u>	<u>1</u>	<u>30</u>	<u>GH</u>	<u>35</u>	<u>WAY</u>	<u>B</u>	<u>ET</u>
<u>CASHMA</u>	<u>45</u>	<u>A</u>	<u>4</u>	<u>50</u>	<u>L</u>	<u>1</u>	<u>M</u>	<u>A</u>	<u>20</u>

25X1A

DATE OF PHOTO	TYPE	QUALITY	CLASS	NO. OF CARDS	CAPTIONED BY
<u>1</u>					
<u>May 61</u>	<u>3</u>	<u>2</u>	<u>3</u>	<u>1</u>	<u>Comp</u>



PHOTO NO.	846581	LOT NO.	P 2518	MAP REFERENCE	C	LATITUDE	—	LONGITUDE	—
COUNTRY	Peru		PROVINCE	Inca					
AREA NO	2135	SUBJECT	DID	SUBJECT		SUBJECT		SUBJECT	
		5		10		15		20	
	T	E	R	A	I	N	F	R.	H
									W
									A
									Y
									F
	R	H	U	A	R	A	S	T	O
									C
									A
									S
									M
									A.

25X1A



DATE OF PHOTO	TYPE	QUALITY	CLASS	NO. OF CARDS	SC
7 May 60	3	2	3	1	
CLASSIFICATION	Conf		CAPTIONED BY		
			JP		

PHOTO NO.	846502	LOT NO.	P 2518	MAP REFERENCE	C	LATITUDE	-	LONGITUDE	-
COUNTRY	Peru		PROVINCE	Ancash					
AREA NO.	213 J	SUBJECT	AKU	SUBJECT	DID	SUBJECT		SUBJECT	
	H	I	G	H	5 W	A	A	U	10
	A	R	R	A	A	A	A	R	15
	C	A	\$	M	A.				35
	-								40
									50
									45

25X1A

1-28

DATE OF PHOTO	TYPE	QUALITY	CLASS	NO. OF CARDS	SC
May 6 1	3	2	3	2	
CLASSIFICATION	Conf.		CAPTIONED BY		
			JP		



PHOTO NO.	819588	LOT NO.	P 2518	MAP REFERENCE	C	LATITUDE	—	LONGITUDE	—
COUNTRY	Peru		PROVINCE	Azuay					
AREA NO	213 J	SUBJECT	D I D	SUBJECT	A K U	SUBJECT		SUBJECT	
	H	I	G	H	W	A	Y	F	R
								H	U
									J
									K
									A
									I
									T
									O

1 - 28

25X1A

DATE OF PHOTO	TYPE	QUALITY	CLASS	NO. OF CARDS
May 16 1	3	2	3	2



CLASSIFICATION *Conf.* CAPTIONED BY *JP*

PHOTO NO.	846584	LOT NO.	P 2 - 18	MAP REFERENCE	C	LATITUDE	-	LONGITUDE	-
COUNTRY	P. W. I.		PROVINCE	Ancaok					
AREA NO.	13 J	SUBJECT	KU	SUBJECT	DID	SUBJECT		SUBJECT	
	H	I	G	H	5 W	A	U	F	10
	J	R	A	K	A	U	H	U	15
	C	A	I	M	A.				35
									40
									50
									45

25X1A

1-28	DATE OF PHOTO	TYPE	QUALITY	CLASS	NO. OF CARDS
May	1	3	2	3	2
CLASSIFICATION	conf		CAPTIONED BY JP		




PHOTO NO. 546585      LOT NO. P 2518      MAP REFERENCE C      LATITUDE —      LONGITUDE —

COUNTRY Peru      PROVINCE Ancash

AREA NO	SUBJECT	SUBJECT	SUBJECT	SUBJECT	SUBJECT	SUBJECT	SUBJECT	SUBJECT	SUBJECT
# 213J	C 38								
R U R A L		H U T S			A L O N G		H I G		
H W A Y		F R			H U A R A S		T O		C A
S m A									

7      25X1A

DATE OF PHOTO	TYPE	QUALITY	CLASS	NO. OF CARDS
May 6 1	3	2	3	1

CLASSIFICATION      CAPTIONED BY      [Signature]

PHOTO NO. 818586		LOT NO. P2518		MAP REFERENCE C		LATITUDE -		LONGITUDE -								
COUNTRY Peru				PROVINCE Ancash												
AREA NO. 213J	SUBJECT AKU	SUBJECT DID	SUBJECT	SUBJECT	SUBJECT	SUBJECT	SUBJECT	SUBJECT	SUBJECT							
H	I	G	H	W	A	Y	F	R	H	U	A	R	A	\$	T	O
-	C	A	\$	M	A	2	O	M	I	L	E	\$	F	R.	C	
O	A	\$	T.													

25X1A

1-28	DATE OF PHOTO	TYPE	QUALITY	CLASS	NO. OF CARDS	SC
	6	3	2	3	2	
May	CLASSIFICATION	Conf.		CAPTIONED BY JP		

PHOTO NO. 815587		LOT NO. P2518		MAP REFERENCE C		LATITUDE —		LONGITUDE —	
COUNTRY Peru				PROVINCE Arequipa					
AREA NO. 213J	SUBJECT DID	SUBJECT AKU	SUBJECT	SUBJECT	SUBJECT	SUBJECT	SUBJECT	SUBJECT	SUBJECT
T	R	A	N	F	R.	H	G	H	W
R.	H	A	A	T	O	C	A	S	M
O	U	T	①	M	I	L	E	F	R.
									COAST.

25X1A

DATE OF PHOTO	TYPE	QUALITY	CLASS	NO. OF CARDS
1-28	3	2	3	2
May 6 1				



PHOTO NO.	846588	LOT NO.	P2518	MAP REFERENCE	C	LATITUDE	12-04 S	LONGITUDE	77-09 W
COUNTRY	Peru		PROVINCE Callao						
AREA NO	333J	SUBJECT	3CA	SUBJECT		SUBJECT		SUBJECT	
	C	A	L	L	A	O	P	E	R

(PENDANT NO. 81)

25X1A


3	DATE OF PHOTO	TYPE	QUALITY	CLASS	NO. OF CARDS
	May 6 1	3	2	3	1
CLASSIFICATION	conf		CAPTIONED BY 		





PHOTO NO. 815559		LOT NO. 12512			MAP REFERENCE C		LATITUDE 12 24 E		LONGITUDE 77 09 W		
COUNTRY Peru				PROVINCE Colao							
AREA NO 333J		SUBJECT 3CA			SUBJECT		SUBJECT		SUBJECT		
CALAO		10		FERNUVIAN				20			
35		30		HARBOR.				40			
25		45		CIN							

(PENDANT NO. 82)

25X1A

DATE OF PHOTO	TYPE	QUALITY	CLASS	NO. OF CARDS	SOURCE
May 6 1	3	2	3	1	[REDACTED]
CLASSIFICATION Conf					CAPTIONED BY [Signature]

PHOTO NO. 845590 LOT NO. P2518 MAP REFERENCE C LATITUDE - LONGITUDE -

COUNTRY Peru PROVINCE Ancash

AREA NO	SUBJECT	SUBJECT	SUBJECT	SUBJECT	SUBJECT	SUBJECT	SUBJECT	SUBJECT
<u>213J</u>	<u>DID</u>	<u>DIF</u>						<u>20</u>
<u>CORD</u>	<u>ILLERA</u>	<u>A</u>	<u>N</u>	<u>E</u>	<u>G</u>	<u>R</u>	<u>A</u>	<u>40</u>

25X1A



DATE OF PHOTO	TYPE	QUALITY	CLASS	NO. OF CARDS
<u>May 6, 1</u>	<u>3</u>	<u>2</u>	<u>3</u>	<u>2</u>

CLASSIFICATION CONF CAPTIONED BY [Signature]

PHOTO NO. 816591 LOT NO. P2518 MAP REFERENCE C LATITUDE 09-32 S LONGITUDE 77-32 W

COUNTRY Peru PROVINCE Ancash

AREA NO	SUBJECT	SUBJECT	SUBJECT	SUBJECT	SUBJECT	SUBJECT	SUBJECT	SUBJECT
213 J	AH2							
H U A R	A \$		10	N D I A N \$			15	P L O W
I N G	F I E L D \$		30				35	
			50					20
								40

25X1A



DATE OF PHOTO	TYPE	QUALITY	CLASS	NO. OF CARDS
24 May 61	3	2	3	1

CLASSIFICATION Conf. CAPTIONED BY JP

PHOTO NO.	946592	LOT NO.	K 518	MAP REFERENCE	C	LATITUDE	7-32 E	LONGITUDE	77-32 W
COUNTRY	Peru		PROVINCE						
AREA NO.		SUBJECT		SUBJECT		SUBJECT		SUBJECT	
213 J		AHZ		INDIAN		FLU		20	
H U A R		A I		INDIAN		FLU		40	
I N G		F I E L D							

25X1A

24	DATE OF PHOTO	TYPE	QUALITY	CLASS	NO. OF CARDS	SO
	May 6	3	2	3	1	
CLASSIFICATION	Conf.		CAPTIONED BY			
			JP			



PHOTO NO. 816593      LOT NO. P2518      MAP REFERENCE C      LATITUDE 09-32S      LONGITUDE 77-32W

COUNTRY Peru      PROVINCE Ancash

AREA NO	SUBJECT	SUBJECT	SUBJECT	SUBJECT	SUBJECT	SUBJECT	SUBJECT	SUBJECT	SUBJECT
213J	AH2								
H U A R	A \$			I N D I A N	\$		P L O W		
I N G	F I E L D			\$					

24

25X1A



DATE OF PHOTO	TYPE	QUALITY	CLASS	NO. OF CARDS
May 6 1	3	2	3	1

CLASSIFICATION *conf*      CAPTIONED BY *[Signature]*

PHOTO NO.	846594	LOT NO.	P2518	MAP REFERENCE	C	LATITUDE	09-32E	LONGITUDE	77-32W
COUNTRY	Peru		PROVINCE	Ancash					
AREA NO	213J	SUBJECT	C62	SUBJECT	E65	SUBJECT		SUBJECT	
	H	U	A	R	A	\$			
	L	A	N	D	\$	L	I	D	E
	O	R	I	G	H	T.			

25X1A



DATE OF PHOTO	TYPE	QUALITY	CLASS	NO. OF CARDS
May 61	3	2	3	2
CLASSIFICATION	CAPTIONED BY			
	conf			

PHOTO NO. 846590 LOT NO. P 2518 MAP REFERENCE C LATITUDE 09-32 S LONGITUDE 77-32 W

COUNTRY Peru PROVINCE Ancash

AREA NO	SUBJECT	SUBJECT	SUBJECT	SUBJECT	SUBJECT	SUBJECT	SUBJECT	SUBJECT	SUBJECT
213J	E65								
H U A R A	A \$		R O C K	\$		F R.		L A N	
D \$ L I D E			O F						

DATE OF PHOTO	TYPE	QUALITY	CLASS	NO. OF CARDS
May 61	3	2	3	1

CLASSIFICATION Conf CAPTIONED BY JP

25X1A




PHOTO NO.	848595	LOT NO.	P-518	MAP REFERENCE	C	LATITUDE	01-32 E	LONGITUDE	77-32 W	
COUNTRY	Peru		PROVINCE							Ancash
AREA NO.	21	J	E	15						
	11	A	R	5						
				10	R	O	C	K	I	
				15					F	
				20					R	
				25					L	
				30					A	
				35					N	
				40						
				45						
				50						

25X1A

DATE OF PHOTO	TYPE	QUALITY	CLASS	NO. OF CARDS
May 6 1	3	2	3	1
CLASSIFICATION	Comp		CAPTIONED BY	
			JP	






PHOTO NO.	846597	LOT NO.	P2518	MAP REFERENCE	C	LATITUDE	09-32S	LONGITUDE	77-32W
COUNTRY	Peru		PROVINCE						
	Ancash								
AREA NO	213J	SUBJECT	CIL	SUBJECT	AKU	SUBJECT		SUBJECT	
		5			10			15	20
	H	U	A	R	A	+		C	R
		25			30			35	40
	I	T	Y						
		45			50				

25X1A

10-28	DATE OF PHOTO	TYPE	QUALITY	CLASS	NO. OF CARDS	[Redacted]
May 61		4	2	3	2	
CLASSIFICATION	Cond		CAPTIONED BY		[Signature]	

PHOTO NO. 816598		LOT NO. P-518		MAP REFERENCE C		LATITUDE 09-32E		LONGITUDE 77-32W	
COUNTRY Peru				PROVINCE Ancash					
AREA NO. 213J		SUBJECT C26	SUBJECT	SUBJECT	SUBJECT	SUBJECT	SUBJECT	SUBJECT	SUBJECT
H		A		L		D			
R		O		Y		E			
A		C		E					
S		A		L					
15		L		O		C		A	
35		L		O		C		A	
45		M		A		R		K	
		E		T		P		L	
		A		C		E			

25X1A

DATE OF PHOTO		TYPE	QUALITY	CLASS	NO. OF CARDS
May 11 1		4	2	3	1
CLASSIFICATION		CAPTIONED BY			
U		Cord		JP	

PHOTO NO. 51659N LOT NO. P2518 MAP REFERENCE C LATITUDE 09-32S LONGITUDE 77-32W

COUNTRY Peru PROVINCE Ancash

AREA NO	SUBJECT	SUBJECT	SUBJECT	SUBJECT	SUBJECT	SUBJECT	SUBJECT	SUBJECT
<u>213J</u>	<u>CG B</u>							
<u>H U A R A S</u>				<u>SECRET</u>			<u>SECRET</u>	

DATE OF PHOTO	TYPE	QUALITY	CLASS	NO. OF CARDS	
<u>May 61</u>	<u>3</u>	<u>2</u>	<u>3</u>	<u>1</u>	<u>25X1A</u>
CLASSIFICATION <u>Conf.</u>				CAPTIONED BY <u>JP</u>	

PHOTO NO. 845500 LOT NO. P2518 MAP REFERENCE C LATITUDE 09-32 S LONGITUDE 77-32 W

COUNTRY P. Rico PROVINCE Ancash

AREA NO	SUBJECT	SUBJECT	SUBJECT	SUBJECT	SUBJECT	SUBJECT	SUBJECT	SUBJECT	SUBJECT
213J	CG B								
H U A R A B									

DATE OF PHOTO	TYPE	QUALITY	CLASS	NO. OF CARDS	CAPTIONED BY
6 May 61	3	2	3	1	[Redacted]
CLASSIFICATION	Conf.				