

PHOTO NO. 847202 LOT NO. R2644 MAP REFERENCE _____ LATITUDE _____ LONGITUDE _____

COUNTRY ANGOLA PROVINCE _____

AREA NO. 1Z SUBJECT C58 SUBJECT AGP SUBJECT _____ SUBJECT _____ SUBJECT _____ SUBJECT _____ SUBJECT _____ SUBJECT _____

N A T I V I C O O K I N G 15 P O T S 20
O F R I V E R C L A Y , W H I C H 35 40
W H E N F L R E D 50 B E C O M E A S H A R D
A S I R O N .

10 DATE OF PHOTO _____ TYPE _____ QUALITY _____ CLASS _____ NO. OF CARDS _____ SOURCE OF PHOTOGRAPH STATINTL
1960 - 6 / 4 1 4 2
 CLASSIFICATION _____ CAPTIONED BY _____
000 FM

PHOTO NO. 847208 LOT NO. R2644 MAP REFERENCE C LATITUDE 12.33S LONGITUDE 1617E

COUNTRY ANGOLA PROVINCE

AREA NO	SUBJECT	SUBJECT	SUBJECT	SUBJECT	SUBJECT	SUBJECT	SUBJECT	SUBJECT
1Z	AHC							
D O N D	5			10		15		20
D I N G	25			30		35		40
I S P O U N D E D	45			50				

W O M E N P O U C H R O C K W H E R E C O R N F I N E C O R N M E A L

24

DATE OF PHOTO	TYPE	QUALITY	CLASS	NG. OF CARDS	SOURCE OF PHOTOGRAPH
1960-6 1	↓	1	↓	1	STATINTL
CLASSIFICATION OUC					CAPTIONED BY FM

PHOTO NO. 847204	LOT NO. R2644	MAP REFERENCE C	LATITUDE 12 33 S	LONGITUDE 16 17 E		
COUNTRY ANGOLA	PROVINCE					
AREA NO 1Z	SUBJECT C31	SUBJECT C68	SUBJECT	SUBJECT		
D O N D I	(N R)	V I L L I G E	S H			
O W I N E	D I F F E R E N T	T Y P E				
S O F	H O U S I N G	C O N S T R U C T I O N				
7	DATE OF PHOTO 1960-6-1	TYPE 4	QUALITY 1	CLASS 4	NO. OF CARDS 2	SOURCE OF PHOTOGRAPH STATINTL
CLASSIFICATION	OUU	CAPTIONED BY FM				

PHOTO NO.	847205	LOT NO.	R 2644	MAP REFERENCE		LATITUDE		LONGITUDE	
COUNTRY	ANGOLA		PROVINCE						
AREA NO	1Z	SUBJECT	DH2	SUBJECT	AGS	SUBJECT		SUBJECT	
	D	5	B L E	10	H A N D	15	L E D	20	H O E
	25	30	B Y	35	O V I M B A N D	40	O	45	P E O
	45								
	P L E.								

24	DATE OF PHOTO	TYPE	QUALITY	CLASS	NO. OF CARDS	SOURCE OF PHOTOGRAPH
	1960-6-1	4	1	4	2	STATINTL
CLASSIFICATION	000	CAPTIONED BY		F R		

PHOTO NO. 847206 LOT NO. R2644 MAP REFERENCE LATTITUDE LONGITUDE

COUNTRY ANGOLA PROVINCE

AREA NO IE SUBJECT AHH SUBJECT SUBJECT SUBJECT SUBJECT SUBJECT SUBJECT SUBJECT

W O O) C U T T E R S W I T H T A B
 U A \$" E X C E L L E N T L U M B E R
 F R O M H I G H P L A I N S A R E A

24 DATE OF PHOTO TYPE QUALITY CLASS NO. OF CARDS SOURCE OF PHOTOGRAPH
 1960-6-1 ↓ 1 4 1 [REDACTED]
 CLASSIFICATION CVO CAPTIONED BY FM

PHOTO NO. 847207	LOT NO. R2644	MAP REFERENCE	LATITUDE	LONGITUDE
COUNTRY ANBOLA		PROVINCE		
AREA NO 12	SUBJECT ALE	SUBJECT ALF	SUBJECT	SUBJECT
	5		10	15
P R I M I T I V E			W H E E R S	O N
	25		30	35
O X - C A R T		U S E D	B Y	V I L L
	45		50	
A C E R S.				

28-32

DATE OF PHOTO	TYPE	QUALITY	CLASS	NO. OF CARDS	SOURCE OF PHOTOGRAPH
1960-6-1	↓	1	4	2	STATINTL
CLASSIFICATION	000		CAPTIONED BY FM		

PHOTO NO. 84720 LOT NO. R2644 MAP REFERENCE AS LATITUDE _____ LONGITUDE _____

COUNTRY ANGOLA PROVINCE _____

AREA NO 12 SUBJECT ALE SUBJECT ALF SUBJECT _____ SUBJECT _____ SUBJECT _____ SUBJECT _____ SUBJECT _____ SUBJECT _____

5 OX - CART WITH SLED, W
 10
 25 HEELS ARE HARD TO MA
 30
 45 INTAIN BECAUSE OF POOR
 50
 CONDITION OF ROADS.

28-3A
 DATE OF PHOTO _____ TYPE _____ QUALITY _____ CLASS _____ NO. OF CARDS _____ SOURCE OF PHOTOGRAPH STATINTL
 1960 - 6 1 ✓ 1 ✓ 2
 CLASSIFICATION _____ CAPTIONED BY FM

PHOTO NO. 847200 LOT NO. R 2644 MAP REFERENCE C LATITUDE 12338 LONGITUDE 1617E

COUNTRY ANGOLA PROVINCE

AREA NO	SUBJECT	SUBJECT	SUBJECT	SUBJECT	SUBJECT	SUBJECT	SUBJECT	SUBJECT
1Z	CSI							
D O N D	5	(NR)	10	N A T I V E	15	H U T	20	
u c	25		30		35		40	
	45		50					

DATE OF PHOTO	TYPE	QUALITY	CLASS	NO. OF CARDS	SOURCE OF PHOTOGRAPH
1960-6-1	4	1	4	1	STATINTL
CLASSIFICATION				CAPTIONED BY	
				000	FM

PHOTO NO. 847210 LOT NO. R2644 MAP REFERENCE N18 LATITUDE 12 33 S LONGITUDE 16 17 E

COUNTRY ANGOLA PROVINCE

AREA NO	SUBJECT	SUBJECT	SUBJECT	SUBJECT	SUBJECT	SUBJECT	SUBJECT	SUBJECT
1E	C18							
	5		10		15		20	
D O N D	1	(NR)		E L I N	C		B K I	
	25		30		35		40	
L T B	1	L O C H L		V I	L L A G E K			
	45		50					

DATE OF PHOTO	TYPE	QUALITY	CLASS	NO. OF CARDS	SOURCE OF PHOTOGRAPH
1960-6-1	H	1	4	1	STATINTL
CLASSIFICATION OVV				CAPTIONED BY FM	

PHOTO NO. <i>547211</i>	LOT NO. <i>R2644</i>	MAP REFERENCE <i>C</i>	LATITUDE	LONGITUDE
COUNTRY <i>ANGOLA</i>		PROVINCE		
AREA NO. <i>12</i>	SUBJECT <i>C31</i>	SUBJECT	SUBJECT	SUBJECT
<i>T</i>	<i>H</i>	<i>A</i>	<i>T</i>	<i>C</i>
<i>5</i>	<i>H</i>	<i>O</i>	<i>U</i>	<i>S</i>
<i>E</i>	<i>D</i>	<i>10</i>	<i>E</i>	<i>I</i>
<i>N</i>	<i>A</i>	<i>15</i>	<i>N</i>	<i>A</i>
<i>25</i>	<i>D</i>	<i>30</i>	<i>O</i>	<i>V</i>
<i>I</i>	<i>M</i>	<i>35</i>	<i>V</i>	<i>I</i>
<i>B</i>	<i>N</i>	<i>40</i>	<i>L</i>	<i>L</i>
<i>45</i>	<i>D</i>	<i>50</i>	<i>A</i>	<i>G</i>
<i>I</i>	<i>S</i>		<i>E</i>	<i>. 10</i>
<i>E</i>	<i>1</i>	<i>S</i>	<i>P</i>	<i>L</i>
<i>3</i>	<i>P</i>		<i>L</i>	<i>A</i>
	<i>I</i>		<i>S</i>	<i>T</i>
	<i>S</i>		<i>T</i>	<i>E</i>
			<i>R</i>	<i>E</i>
			<i>D</i>	<i>D</i>
			<i>E</i>	<i>D</i>
			<i>W</i>	<i>I</i>
			<i>T</i>	<i>H</i>
			<i>M</i>	<i>M</i>
			<i>D</i>	

<i>7-10</i>	DATE OF PHOTO	TYPE	QUALITY	CLASS	NO. OF CARDS	SOURCE OR PHOTOGRAPH
<i>1960-6-1</i>		<i>4</i>	<i>1</i>	<i>4</i>	<i>1</i>	
CLASSIFICATION	<i>OUO</i>		CAPTIONED BY			
			<i>FM</i>			

PHOTO NO. *847212* LOT NO. *R 2644* MAP REFERENCE *N 18* LATITUDE *1138 S* LONGITUDE *1702 E*

COUNTRY *ANGOLA* PROVINCE

AREA NO *12* SUBJECT *CIS* SUBJECT SUBJECT SUBJECT SUBJECT SUBJECT SUBJECT SUBJECT

<i>A</i>	<i>L</i>	<i>A</i>	<i>N</i>	<i>D</i>	<i>A</i>	<i>T</i>	<i>Y</i>	<i>P</i>	<i>I</i>	<i>C</i>	<i>I</i>	<i>T</i>	<i>P</i>	<i>H</i>	<i>S</i>	<i>I</i>
<i>O</i>	<i>R</i>	<i>A</i>	<i>L</i>	<i>C</i>	<i>E</i>	<i>N</i>	<i>T</i>	<i>E</i>	<i>R</i>	<i>S</i>	<i>C</i>	<i>H</i>	<i>O</i>	<i>O</i>	<i>L</i>	
<i>T</i>	<i>E</i>	<i>A</i>	<i>C</i>	<i>H</i>	<i>E</i>	<i>R</i>	<i>H</i>	<i>H</i>	<i>S</i>	<i>equivalent of grade school diploma from mission school</i>						

9-10

DATE OF PHOTO	TYPE	QUALITY	CLASS	NO. OF CARDS	SOURCE OF PHOTOGRAPH
<i>1960-6-1</i>	<i>H</i>	<i>1</i>	<i>4</i>	<i>1</i>	<i>STATINTL</i>
CLASSIFICATION <i>OUO</i>				CAPTIONED BY <i>FM</i>	

PHOTO NO. 847213 LOT NO. R 2644 MAP REFERENCE C LATITUDE 12 22 S LONGITUDE 133 E

COUNTRY ANGOLA PROVINCE

AREA NO	SUBJECT	SUBJECT	SUBJECT	SUBJECT	SUBJECT	SUBJECT	SUBJECT	SUBJECT	SUBJECT
<u>12</u>	<u>C13</u>	<u>C16</u>							
	<u>5</u>		<u>10</u>	<u>15</u>			<u>20</u>		
<u>L O B I T O</u>			<u>P R O T E S T A N T</u>				<u>E</u>		
	<u>25</u>		<u>30</u>	<u>35</u>			<u>40</u>		
<u>V A N G E L I C A L</u>			<u>S C H O O L</u>						
	<u>45</u>		<u>50</u>						

7-9

DATE OF PHOTO	TYPE	QUALITY	CLASS	NO. OF CARDS	SOURCE OF PHOTOGRAPH
<u>1960-61</u>	<u>4</u>	<u>1</u>	<u>d</u>	<u>2</u>	<u>STATINTL</u>
CLASSIFICATION <u>000</u>					CAPTIONED BY <u>FM</u>

PHOTO NO. 847214	LOT NO. R2644	MAP REFERENCE C	LATITUDE 1222 S	LONGITUDE 1331 E
COUNTRY ANGOLA		PROVINCE		
AREA NO. 1Z	SUBJECT C3A	SUBJECT AHM	SUBJECT	SUBJECT
L O B I T O		H O U S I N G		F O R
C O N T R A C T		L A B O R		O N S U
B A R C A N E		P L A N T I F I C A T I O N		

7-24	DATE OF PHOTO	TYPE	QUALITY	CLASS	NO. OF CARDS	SOURCE OF PHOTOGRAPH STATINTL
1960-6-1		4	1	4	2	
CLASSIFICATION		CAPTIONED BY				
		OUU FM				

PHOTO NO.	847235	LOT NO.	R2644	MAP REFERENCE	C	LATITUDE	1125 S	LONGITUDE	1507 E
COUNTRY	ANGOLA		PROVINCE						
AREA NO.	12	SUBJECT	AK2	SUBJECT	AK5	SUBJECT		SUBJECT	
	V	5	F	10	R	15	E	20	P
	I		R		E		S		A
	L		E		X		E		D
	A		I		O		P		A
	A	25	C	30		35	P	40	O
	-		I				O		R
	A		N				T		T
	-	45	T	50			U		G
	C					U		E	
	-		A				E		S
	3								
	E						R		A
	D						U		I
	C						N		R
	-						A		I
	3						I		R
							R		A
							I		I
							A		R
							I		T

31	DATE OF PHOTO	TYPE	QUALITY	CLASS	NO. OF CARDS	SOURCE OF PHOTOGRAPH
	1960-6-1	4	1	4	2	STATINTL
CLASSIFICATION			000	CAPTIONED BY		
				FM		

PHOTO NO. 517216 LOT NO. R 2644 MAP REFERENCE C LATITUDE 12 22 S LONGITUDE 133 E

COUNTRY ANGOLA PROVINCE

AREA NO	SUBJECT	SUBJECT	SUBJECT	SUBJECT	SUBJECT	SUBJECT	SUBJECT	SUBJECT
<u>12</u>	<u>AKS</u>	<u>AKM</u>	<u>AKN</u>					
<u>L O B I T O</u>	<u>(N E)</u>	<u>B E N G U E L A</u>						
<u>R R W O O D</u>	<u>B U R N I N G</u>	<u>T R A I</u>						
<u>N S O</u>	<u>[M I]</u>	<u>F R</u>	<u>C O A S T</u>	<u>W H E R E</u>	<u>I T</u>			

→ MILES →

BEGIN TO CLIMB INTO MOUNTAINS

DATE OF PHOTO	TYPE	QUALITY	CLASS	NO. OF CARDS	SOURCE OF PHOTOGRAPH
<u>1968-6-1</u>	<u>↓</u>	<u>1</u>	<u>4</u>	<u>3</u>	<u>STATINTL</u>
CLASSIFICATION <u>OUU</u>				CAPTIONED BY <u>FM</u>	

PHOTO NO. 047207 LOT NO. R1600 REFERENCE M.L. 22-41N 82-27W

COUNTRY Cuba PROVINCE - AMSESOZ

AREA NO	SUBJECT	SUBJECT	SUBJECT	SUBJECT	SUBJECT	SUBJECT	SUBJECT	SUBJECT
12E	AHW							
P L A Y A	5	D E L	10	C A J I O	15	B U I	20	
L D I N G	25	T H E	30	N U R S	35	E R I E S.	40	
	45		50					

DATE OF PHOTO	TYPE	QUALITY	CLASS	NO. OF CARDS	SOURCE OF PHOTOGRAPH
24	4	2	4	1	VERDE OLIVO
					19 Nov. 61
CLASSIFICATION				CARTONED BY	
				OP	top

PHOTO NO.	847215	LOT NO.	R2863	MAP REFERENCE	C	LATITUDE	52-21N	LONGITUDE	04-55E
COUNTRY	Netherlands		PROVINCE	Noord Holland					
AREA NO	533M	SUBJECT	A9F	SUBJECT	AB7	SUBJECT	AFH	SUBJECT	
	A	M	\$	T	E	R	D	A	M
	U	\$	T	R	I	A	L	A	R
	H	\$	E	A	N	W.	O	F	C
	SITE OF STEEL MILL, VAN GELDER PAPER MILL, CEMENT MILL.								


STATINTL

DATE OF PHOTO	TYPE	QUALITY	CLASS	NO. OF CARDS
May 6 2	3	2	4	3
CLASSIFICATION	CAPTIONED BY			
	omo [Signature]			



PHOTO NO. 847219		LOT NO. R2863		MAP REFERENCE C		LATITUDE 52-21N		LONGITUDE 04-55E	
COUNTRY Netherlands				PROVINCE Noord Holland					
AREA NO. 533M		SUBJECT A9F	SUBJECT AB7	SUBJECT AFH	SUBJECT	SUBJECT	SUBJECT	SUBJECT	SUBJECT
A M S T E R D A M		L A R G E		I N D				20	
U S T R I A L		A R E A		O N		N O R T		40	
R E A		N W		O F		C I T Y.			
SITE OF STEEL MILL, VAN GELDER									
PAPER MILL, CEMENT MILL.									

STATINTL



12-25		DATE OF PHOTO	TYPE	QUALITY	CLASS	NO. OF CARDS
May 62		3	2	4	3	
CLASSIFICATION ORO				CAPTIONED BY JP		

PHOTO NO. 847220	LOT NO. R 2863	MAP REFERENCE N15	LATITUDE 51-58N	LONGITUDE 05-45E
COUNTRY Netherlands	PROVINCE GELDERLAND			
AREA NO. 533M	SUBJECT AFH	SUBJECT	SUBJECT	SUBJECT
R	E	N	K	U
A	P	E	R	C
				O.
				\$
				-
				O
				F
				F
				C
				E
				B
				L
				D
				G

STATINTL

25	DATE OF PHOTO	TYPE	QUALITY	CLASS	NO. OF CARDS
May	6 2	4	1	4	1
CLASSIFICATION	CAPTIONED BY				
	muo		JP		



PHOTO NO. <u>847221</u>	LOT NO. <u>R 2863</u>	MAP REFERENCE <u>C</u>	LATITUDE <u>52-21N</u>	LONGITUDE <u>04-55E</u>
COUNTRY <u>Netherlands</u>	PROVINCE <u>Noord Holland</u>			
AREA NO. <u>533M</u>	SUBJECT <u>A4F</u>	SUBJECT	SUBJECT	SUBJECT
<u>A</u>	<u>M</u>	<u>\$</u>	<u>T</u>	<u>E</u>
<u>R</u>	<u>D</u>	<u>A</u>	<u>M</u>	<u>P</u>
<u>N</u>	<u>T</u>	<u>O</u>	<u>F</u>	<u>V</u>
<u>L</u>				<u>A</u>
				<u>N</u>
				<u>G</u>
				<u>E</u>
				<u>L</u>
				<u>D</u>
				<u>E</u>
				<u>R</u>
				<u>M</u>
				<u>i</u>
				<u>L</u>

IN INDUSTRIAL AREA ON NORTH SEA N.W. OF CITY.

17

STATINTL

DATE OF PHOTO	TYPE	QUALITY	CLASS	NO. OF CARDS	CAPTIONED BY
<u>May 62</u>	<u>3</u>	<u>1</u>	<u>4</u>	<u>1</u>	<u>ous</u>

PHOTO NO. 847222	LOT NO. R2863	MAP REFERENCE C	LATITUDE 52-21N 04-55E															
COUNTRY Netherlands	PROVINCE Noord Holland																	
AREA NO 533M	SUBJECT A9F	SUBJECT	SUBJECT	SUBJECT	SUBJECT	SUBJECT	SUBJECT											
A	M	\$	T	E	R	D	A	M	10	H	Q	T	R.	B	L	D	G	20
\$.	O	F	\$	T	E	E	L		30	m	i	L	L	N	W.			40
F	C	I	T	Y					50									0
ON NORTH SEA.																		

STATINTL

12	DATE OF PHOTO	TYPE	QUALITY	CLASS	NO. OF CARDS
May	62	3	2	4	1
CLASSIFICATION	oro		CAPTIONED BY op		




PHOTO NO. 847223	LOT NO. R2863	MAP REFERENCE C	LATITUDE 52-21N	LONGITUDE 04-55E
COUNTRY Netherlands	PROVINCE Noord Holland			
AREA NO 533M	SUBJECT A9F	SUBJECT	SUBJECT	SUBJECT
1	5	10	15	20
M	S	T	E	N
2	25	30	35	40
L	N	W.	O	F
3	45	50		
A	S	E	A.	

(6)

STATINTL

12	DATE OF PHOTO	TYPE	QUALITY	CLASS	NO. OF CARDS
May	62	3	2	4	1
CLASSIFICATION					CAPTIONED BY
					ow

PHOTO NO. 817224 LOT NO. R1600 MAP REFERENCE C ATTITUDE 22-26N 83-41W

COUNTRY Cuba PROVINCE —

AREA NO	SUBJECT	SUBJECT	SUBJECT	SUBJECT	SUBJECT	SUBJECT	SUBJECT
12E	2H2						
P I N A R	D E L	R I O	G R A D U				
A T E S	O F	I N F A N T R Y					
O R T A R	≠	C H O O L					

3-9

DATE OF PHOTO	TYPE	QUALITY	CLASS	NO. OF CARDS	SOURCE OF PHOTOGRAPH
—	3	2	4	1	VERDE OLIVO
					19 NOV 61
					bottom

PHOTO NO.	LOT NO.	MAP REFERENCE	LATITUDE	LONGITUDE					
847225	R2836	C	46 20N	30 39E					
COUNTRY	PROVINCE								
USSR									
AREA NO.	SUBJECT	SUBJECT	SUBJECT	SUBJECT	SUBJECT	SUBJECT	SUBJECT	SUBJECT	
B250 N	AL9	AL9	AL4	3CE	A68				
	5		10			15		20	
\$	U	K	H	O	Y	L	I	M	
								A	
								N	
								25	
D	\$	H	O	R	E	O	N	N	
								W	
								35	
								\$	
								I	
								D	
								E	
								40	
								O	
								45	
F	H	A	R	B	O	R	FROM QUAY ON		
SW SIDE OF HARBOUR 1) SOVIET CARGO VESSEL UNDER REPAIR; 2) BARGE OR LIGHTER UNDER REPAIR; 3) BARGE OR LIGHTER FOR TRAMP PORTING LIQUID; 4) FLOATING DRY DOCK WITH SOVIET MERCHANT VESSEL INSIDE									
DATE OF PHOTO	TYPE	QUALITY	CLASS	NO. OF CARDS	SOURCE OF PHOTOGRAPH				
18					25X1A				
MARCH	6	2	4	2	C	5	[REDACTED]		
CLASSIFICATION	[REDACTED]			CAPTIONED BY					
	[REDACTED]			RL					

PHOTO NO. 847225	LOT NO. R 2836	MAP REFERENCE C	LATITUDE 46 30 N	LONGITUDE 10 50 W
COUNTRY U.S.R.	PROVINCE			
AREA NO. R 250 N	SUBJECT ALA	SUBJECT AL9	SUBJECT AL3	SUBJECT
B	U	R	45	0
4	2	4	10	10
D	Q	4	25	AY
0	N	30	30	30
H	A	R	45	B
B	O	R	50	0
F R O M C E N T E R O F				
H A R B O R . 1) B A R G E O R L I G H T E R ; 3) D R E D G E				
; 20 T O 204) C O M M E R C I A L Q U A Y				
P A R T 1 O F 11 P T D A N G E R I N A . S E E C I A				
(25, 30)				
DATE OF PHOTO 19 MARCH 6 2	TYPE 4	QUALITY 3	CLASS C	NO. OF CARDS 3
CLASSIFICATION SECRET				SOURCE OF PHOTOGRAPH 25X1A
CAPTIONED BY [Signature]				[Redacted]

Approved For Release 2000/04/27 : CIA-RDP78-05867A000401310030-8

PHOTO NO. 847227 LOT NO. 2836 MAP REFERENCE C LATITUDE 46 20 N LONGITUDE 150 50 E

COUNTRY USSR PROVINCE

AREA NO. 7350 N SUBJECT 308 309 AG8 ALA ALA ALB

5 4 2 1 5 0 4 10 12 14 15 16 17 18 19 20

0 Q U A Y O N S W S I D E O F

H A R B O R F R O M C E N T E R O F

H A R B O R , 3) C R A N E ; 4) H A R B O R F L O O D L I G H T S

; 2) H A R B O R T U G

P A R T 2 O F 27 P L D A N O B A N A . S E E C I A

(2530)

19 DATE OF PHOTO TYPE QUALITY CLASS NO. OF CARDS SOURCE OF PHOTOGRAPH 25X1A

STARBU 6 2 4 2 C 5

CLASSIFICATION CAPTIONED BY

PHOTO NO. 547225 LOT NO. R 2836 MAP REFERENCE C LATITUDE 46 20 N LONGITUDE 30 30 E

COUNTRY USSR PROVINCE

AREA NO. A 250 N SUBJECT ALA AL9 A68 ALA

B U K H 50 4 L 10 M A N 15 L K 57 T W 20

D Q 4 A 25 0 1 30 I W 35 I D E 40 O F

H A R B O R F R O M C E N T E R O F

H A S H O R 3) C R A N E R ; 5) S O V I E T C A R G O

V E S S E L ; 6) S M A L L S O V I E T M E R C H A N T V E S S E L

PART 3 OF 21 PT DANORA.MR. SEE CIA THROUGH

(25, 30)


DATE OF PHOTO	TYPE	QUALITY	CLASS	NO. OF CARDS	SOURCE OF PHOTOGRAPH
<u>19</u> <u>MARCH</u> <u>6</u> <u>2</u>	<u>4</u>	<u>3</u>	<u>C</u>	<u>4</u>	<u>25X1A</u> 
CLASSIFICATION <u>C/NF/CC</u>			CAPTIONED BY <u>RF</u>		

PHOTO NO.	647229	LOT NO.	R 2836	MAP REFERENCE	C	LATITUDE	46 20 N	LONGITUDE	40 20 E
COUNTRY	WFR		PROVINCE						
AREA NO.	A 250 N	SUBJECT	ALA	SUBJECT	ALA	SUBJECT	AGB	SUBJECT	3D9
	D	U	R	H	5	0	4	L	1
									10
									15
									20
									25
									30
									35
									40
									45
									50
HARBOUR, 14) CORE DEPOSITS; 2) HARBOR TUG ; 4) HARBOR FLOODLIGHTS; 20) CRANE BELLS ASSEMBLED PART 4 OF 21 PT PANORAMA. SEE CIA THROUGH (16, 25, 30)									
DATE OF PHOTO	19	MARCH	6	2	4	2	C	4	SOURCE OF PHOTOGRAPH
CLASSIFICATION	C/NF/CC			CAPTIONED BY		RL			

PHOTO NO. 847200 LOT NO. R 2836 MAP REFERENCE C LATITUDE 46 20 N LONGITUDE 103 37 E

COUNTRY USSR PROVINCE

AREA NO 17250 N SUBJECT ALA ALY RGB 309

B U R H O Y L I M A N L E G T W

D Q U A Y G N I W F I D E O F

H A R B O R F R O M C E N T E R O F

HARBOR, 3) CRANES; 4) HARBOR FLOODLIGHTS; 2)

HARBOR TUG; 14) COAL DEPOSITS

PART 5 OF 27 PT PANORAMA. SEE CIV

(17, 25, 30)

DATE OF PHOTO	TYPE	QUALITY	CLASS	NO. OF CARDS	SOURCE OF PHOTOGRAPH
19 MARCH 6 2 4 2			C	4	25X1A

CLASSIFICATION C/NF/CC CAPTIONED BY RL

PHOTO NO. 847221 LOT NO. R 2830 MAP REFERENCE C LATITUDE 36 30 N LONGITUDE 120 15 E

COUNTRY USSR PROVINCE

AREA NO. 17250 W SUBJECT ALA ALQ ALB ~~ALC~~ ALG 15

20 D Q U A Y O N 10 W \$ I D E O F

25 H A R B O R F R O M C E N T E R O F

30 HARBOR. 3) CRANES; 4) HARBOR FLOOD

35 LIGHTS; 7) QUIET PASSENGER VESSEL

40 PART 6 OF 21 PT PANORAMA. SEE CIA

(25, 30)

19 DATE OF PHOTO TYPE QUALITY CLASS NO. OF CARDS SOURCE OF PHOTOGRAPH 25X1A

MARCH 6 3 4

CLASSIFICATION UNCLASSIFIED CAPTIONED BY RL

PHOTO NO. 847202 LOT NO. R 2836 MAP REFERENCE C LATITUDE 46 20 N LONGITUDE 30 35

COUNTRY U.S.S.R. PROVINCE

AREA NO. A 250 N SUBJECT ALA ALA ALB ALB ALB ALB ALB ALB ALB ALB

5 4 3 2 1 10 15 20

D QUAY ON SW SIDE OF

HARBOR FROM CENTER OF

HARBOR. 3) CANNON; 4) HARBOR FLOODLIGHTS

14) COAL DEPOSITS; 2) HARBOR TUG; 15) CANVAS

COVERED CARGO, PROBABLY CEMENT; 16) POSS WATER TANKS

PART 7 OF 21 PT PANORAMA. SEE CIA

(7, 25, 30)

DATE OF PHOTO	TYPE	QUALITY	CLASS	NO. OF CARDS	SOURCE OF PHOTOGRAPH
19 MARCH 62	4	2	C	7	25X1A

CLASSIFICATION C/NF/CC CAPTIONED BY RL

PHOTO NO. 847283 LOT NO. R 2836 MAP REFERENCE C LATITUDE 46 20' N LONGITUDE 12 10' W

COUNTRY U.S.R. PROVINCE

AREA NO. R 250 W SUBJECT SUBJECT SUBJECT SUBJECT SUBJECT SUBJECT SUBJECT SUBJECT

1 2 3 4 5 6 7 8 9 10 11 12 13 14 15 16 17 18 19 20
D Q U A Y O N I W I D E O F

H A R B O R F R O M C E N T E R O F

H A R B O R . 3) C R A N E S ' 1 5) C A N V A S C O V E R E D

C A R G O , P R O B A B L Y C E M E N T I N S A C K S .

P A R T O F O F 2 1 P T P A N O R . M . S E E C A P T I O N

DATE OF PHOTO 19 MARCH 62 TYPE Q QUALITY CLASS NO. OF CARDS SOURCE OF PHOTOGRAPH 25X1A

CLASSIFICATION CAPTIONED BY

FORM NO. 1 JUN 56 APPROVED FOR RELEASE 2000/04/27 : CIA-RDP78-05867A000401310030-8 PHOTO ANALYSIS REPORT GPO 918791

PHOTO NO. 847234 LOT NO. R 2330 MAP REFERENCE L LATITUDE 26 20 N LONGITUDE 107 40 E

COUNTRY USSR PROVINCE

AREA NO	SUBJECT	SUBJECT	SUBJECT	SUBJECT	SUBJECT	SUBJECT	SUBJECT	SUBJECT	SUBJECT
<u>A 250 N</u>	<u>ALA</u>	<u>AL9</u>	<u>A68</u>	<u>309</u>	<u>C26</u>				
	<u>S U K H O Y</u>	<u>41</u>	<u>10</u>	<u>M A N</u>		<u>15</u>	<u>L K G</u>	<u>20</u>	<u>T W</u>
	<u>25</u>	<u>30</u>	<u>35</u>	<u>40</u>	<u>45</u>	<u>50</u>	<u>S I D E</u>	<u>40</u>	<u>O F</u>
	<u>D Q U A Y</u>	<u>O N</u>	<u>S W</u>	<u>S I D E</u>	<u>O F</u>				

HARBOR. 3) CRANE; 8) SOVIET OCEAN GOING
TUG; 26) CRANE BEING ASSEMBLED

PART 9 OF 31 PT RANGE. SEE (17, 25, 30)

DATE OF PHOTO	TYPE	QUALITY	CLASS	NO. OF CARDS	SOURCE OF PHOTOGRAPH
<u>19</u>	<u>6 2</u>	<u>4</u>	<u>2</u>	<u>5</u>	<u>25X1A</u>
<u>MARCH</u>					

CLASSIFICATION SECRET CAPTIONED BY R

PHOTO NO. 847235 LOT NO. R 2836 MAP REFERENCE C LATITUDE 46 20 N LONGITUDE 85 20 W

COUNTRY USSR PROVINCE

AREA NO.	SUBJECT	SUBJECT	SUBJECT	SUBJECT	SUBJECT	SUBJECT	SUBJECT	SUBJECT	SUBJECT
H 250 N	ALA	AL9	468	C3B					
5	4	15	0	4	2	10	M	A	N
							15	L	K
									20
									40
									45
									50
									55
									60
									65
									70
									75
									80
									85
									90
									95
									100

D Q U A Y O N S W S I D E O F HARBOR. 3) CRANES; 19) STORAGE WARE HOUSES

PART 10 OF 9 PT PANORAMA. SEE C17 (7,25,30)

DATE OF PHOTO	TYPE	QUALITY	CLASS	NO. OF CARDS	SOURCE OF PHOTOGRAPH
19 MARCH 62	4	2	C	4	45X1A
CLASSIFICATION C/NF/CC			CAPTIONED BY		

PHOTO NO. 847286 LOT NO. R 2835 MAP REFERENCE C LATITUDE 45 20 N LONGITUDE 105 30 W

COUNTRY U.S.S.R. PROVINCE

AREA NO	SUBJECT	SUBJECT	SUBJECT	SUBJECT	SUBJECT	SUBJECT	SUBJECT	SUBJECT	SUBJECT
R 250 N	ALA	AL9	AGB	ALB					
	5	10	15	20					
	25	30	35	40					
	45	50							

1) FLOATING CRANE; 2) CRANES; 3) CRANES; 4) HARBOR FLOODLIGHTS;
 TO RAILROAD TANK CARS. PART 4 OF 91 PT PAGES. SEE Q10 (25, 30)

DATE OF PHOTO	TYPE	QUALITY	CLASS	NO. OF CARDS	SOURCE OF PHOTOGRAPH
19 MARCH	G 2	4 2	-	4	25X1A
CLASSIFICATION				CAPTIONED BY	
				CHAPMAN	

PHOTO NO. 847237 LOT NO. R 2836 MAP REFERENCE L LATITUDE 16 20 N LONGITUDE 80 29 E

COUNTRY U.S.R. PROVINCE

AREA NO. R 250-N SUBJECT ALA ALA AIN

10 D Q U A Y O N S W S I D E O F

15 H A R B O R F R O M C E N T E R O F

20 H A R B O R . 16) I R O N T A N K S , S I M I L A R T O R A I L C A R D

25 T A N K C A R D ; 20 a) C O M M E R C I A L Q U A Y O F

30 P O R T

35 P A R T 120 F 21 FT D A N C H W . S E E C I A

40 (25, 30)

DATE OF PHOTO 19 MARCH 62 TYPE 4 QUALITY 2 CLASS - NO. OF CARDS 3 SOURCE OF PHOTOGRAPH 25X1A

CLASSIFICATION C/NP/CC CAPTIONED BY [REDACTED]

PHOTO NO. 847235 LOT NO. R 2836 MAP REFERENCE C LATITUDE 46 20 N LONGITUDE 22 29 E

COUNTRY USSR PROVINCE

AREA NO. R 250 N SUBJECTS ALA AL9 ALB AL4

10) DREDGE; 11) CARGO VESSEL
 PYATILETKA
 15 L K G T W
 20
 25 D Q U A Y O N S W S I D E O F
 30
 35
 40
 45 H A R B O R F R O M C E N T E R O F

HARBOR. 10) DREDGE; 11) CARGO VESSEL
 PYATILETKA

PART 13 OF 21 PT DANCE W. SEE CAP (25, 30)

DATE OF PHOTO	TYPE	QUALITY	CLASS	NO. OF CARDS	SOURCE OF PHOTOGRAPH
19 MARCH 6 2 4 2				4	25X1A
CLASSIFICATION C/NP/CC				CAPTIONED BY [REDACTED]	

PHOTO NO. 847220	LOT NO. R 2836	MAP REFERENCE C	LATITUDE 46 30 N	LONGITUDE				
COUNTRY USSR	PROVINCE							
AREA NO. A 250 N	SUBJECT AUA	SUBJECT AL9	SUBJECT 3D9	SUBJECT AK4	SUBJECT AIN	SUBJECT	SUBJECT	SUBJECT
5	4	10	15	20	25	30	35	40
0	Q	25	30	35	40	45	50	
H A W B O L T R I O M C E N T E R O F (25, 28, 30) TANK CARS; 12) TUG BELBEK; 21) TRUCK ROAD TO ODESSA PART 14 OF 9) PT DANIELA MAR. SEE CIA								
DATE OF PHOTO 19 MARCH 62	TYPE 4	QUALITY 2	CLASS C	NO. OF CARDS 5	SOURCE OF PHOTOGRAPH 25X1A			
CLASSIFICATION C/NF/CC			CAPTIONED BY RL		[REDACTED]			

PHOTO NO. 847210 LOT NO. R 2836 MAP REFERENCE C LATITUDE 46 20 N

COUNTRY USSR PROVINCE

AREA NO. A 250 N ALA BLG AL4 AK4
 SUBJECT 10 H A N L K G T W
 SUBJECT 25 O Q U A Y ON S W S I D E O F
 SUBJECT 45 H A R B O R F R O M C E N T E R O F

HARBOR. 13) TWO BARGE OR LIGHTERS FOR
 TRANSPORTING LIQUID, ONE WITH NO T-503, 21)
 TRUCK ROAD TO ODESSA
 PART IS OF 9) PT PANORAMA. SEE CIA
 (98,30)

DATE OF PHOTO	TYPE	QUALITY	CLASS	NO. OF CARDS	SOURCE OF PHOTOGRAPH
19 MARCH 6 2	4 2	C	4	25X1A	
CLASSIFICATION C/NP/CC				CAPTIONED BY RI	

PHOTO NO. 847241 LOT NO. R 2836 MAP REFERENCE C LATITUDE 46 20 N LONGITUDE

COUNTRY USSR PROVINCE

AREA NO	SUBJECT	SUBJECT	SUBJECT	SUBJECT	SUBJECT	SUBJECT	SUBJECT	SUBJECT
A 250 N	AL7	A19	AL4	AGB	AKY			

10	MAN	15	LKS	20	TW
----	-----	----	-----	----	----

25	QUAY	30	ON	35	SIDE	40	OF
----	------	----	----	----	------	----	----

45	HARBOR	50	FROM	CENTER OF			
----	--------	----	------	-----------	--	--	--

HARBOR. 13) BARGE OR LIGHTER FOR TRANSPORTING LIQUIDS; 21) TRUCK ROAD TO DRESSA; 22) TRACKED CRANE; 23) CARGO VESSEL ARGUN PART 16 OF 21 PT PANORAMA. SEE CIA

(25, 28, 30)

DATE OF PHOTO	TYPE	QUALITY	CLASS	NO. OF CARDS	SOURCE OF PHOTOGRAPH
19 MARCH 6 2	4	2	C	5	25X1A

CLASSIFICATION C/NF/CC CAPTIONED BY RL

PHOTO NO. 847212 LOT NO. R 2836 MAP REFERENCE C LATITUDE 46 20 N LONGITUDE 104 40 W

COUNTRY U.S.S.R. PROVINCE

AREA NO.	SUBJECT	SUBJECT	SUBJECT	SUBJECT	SUBJECT	SUBJECT	SUBJECT	SUBJECT
R 250 N	ALB	ALB	ALB	ALB	AK4	AGB		
	10					15		20
	25					35		40
	45							

HARBOR. 4) HARBOR FLOOD LIGHTS; 9) FLOATING CRANE; 17) PILOT BOAT, No. 3; 21) TRUCK ROAD TO ODESSA.

PART 17 OF 21 PT PANORAMA. THE CIA

DATE OF PHOTO	TYPE	QUALITY	CLASS	NO. OF CARDS	SOURCE OF PHOTOGRAPH
19 MARCH 62	4	2	C	65	25X1A
CLASSIFICATION C/NF/CC				CAPTIONED BY RL	

PHOTO NO. 847212 LOT NO. R 2836 MAP REFERENCE C LATITUDE 46 20 N LONGITUDE 30 25 E

COUNTRY USSR PROVINCE

AREA NO	SUBJECT	SUBJECT	SUBJECT	SUBJECT	SUBJECT	SUBJECT	SUBJECT	SUBJECT
A 250 N	ALA	AL9	AL4	AG8	AK4			
	U R H O Y		L I	M R N		L K S	T W	
	25		30			35		40
	45		50					

D QUAY ON SW SIDE OF HARBOR FROM CENTER OF HARBOR. 1) BARGE OR LIGHTER; 18 TO 18A) AREA WHERE VARIOUS VESSELS WERE UNDER REPAIR; 2) TRUCK ROAD TO ODESSA; 22) TRACKED CRANE PART 18 OF 21 PT PANORAMA. SEE CIA

(25, 28, 30)

DATE OF PHOTO	TYPE	QUALITY	CLASS	NO. OF CARDS	SOURCE OF PHOTOGRAPH
19 MARCH 62	4	2	C	5	25X1A
CLASSIFICATION C/NF/CC				CAPTIONED BY DL	

PHOTO NO. 847244 LOT NO. R 2836 MAP REFERENCE C LATITUDE 46 20 N LONGITUDE 50 58 E

COUNTRY USSR PROVINCE

AREA NO	SUBJECT	SUBJECT	SUBJECT	SUBJECT	SUBJECT	SUBJECT	SUBJECT	SUBJECT
A 250 N	ALB	A19	ALB					
	BUKHODY	L	1	10	MAN	15	LRG	20
				25	ON SW	35	SIDE	40
				45				OF
HARBOR FROM CENTER OF HARBOR. 24) BUD								

PART 19 OF 21 PT PANORAMA. SEE CIA THROUGH

(30)

DATE OF PHOTO	TYPE	QUALITY	CLASS	NO. OF CARDS	SOURCE OF PHOTOGRAPH
19 MARCH 6 2	4	3	C	3	25X1A
CLASSIFICATION C/NF/CC				CAPTIONED BY RL	

PHOTO NO. 547215 LOT NO. R 2836 MAP REFERENCE C LATITUDE 46 20 N LONGITUDE 30 35 E

COUNTRY U.S.R. PROVINCE

AREA NO.	SUBJECT	SUBJECT	SUBJECT	SUBJECT	SUBJECT	SUBJECT	SUBJECT	SUBJECT	SUBJECT
A 250 N ALA AL9									
	5	10	15	20	25	30	35	40	45
	U K H O Y	L	M A N	L K G	T W				
	D Q U A Y	O N	\$ W	\$ I D E	O F				
	H A R B O R	F R O M		C E N T E R	O F				

PART 20 OF 21 PT PANORAMA. SEE CIA T.H. PROG. 4.

(30)

DATE OF PHOTO	TYPE	QUALITY	CLASS	NO. OF CARDS	SOURCE OF PHOTOGRAPH
19 MARCH 6 2	4	3	C	2	25X1A
CLASSIFICATION C/NF/CC				CAPTIONED BY RL	

PHOTO NO. 847246 LOT NO. 22836 MAP REFERENCE C LATITUDE 46 20 N LONGITUDE 30 30 E

COUNTRY	USSR							
AREA NO	B 250 NALA AL9 BCE							
SUBJECT	SUBJECT	SUBJECT	SUBJECT	SUBJECT	SUBJECT	SUBJECT	SUBJECT	SUBJECT
5	10	15	20	25	30	35	40	45
B U K H O Y	L	M A N	L K G	F W				
D Q U A Y	O N	F W	S I D E	O F				
H A R B O R	F R O M	C E N T E R	O F					
HARBOR. 25) LARGE FLOATING DRY DOCK								

PART 21 OF 21 PT PANORAMA. SEE CIA (2530) T-14 20006

DATE OF PHOTO	TYPE	QUALITY	CLASS	NO. OF COPIES	SOURCE OF PHOTOGRAPH
19 MARCH 62	4	3	C	3	25X1A
CLASSIFICATION	C/NF/CC		CAPTIONED BY		RT

PHOTO NO.	847247	LOT NO.	R 2777	CLASS REFERENCE	C	DATE	53 55 N	14 15	
COUNTRY	Poland		PROVINCE	SZCZECIN					
AREA NO	2155 M	SUBJECT	ALA C 2 G	SUBJECT		SUBJECT		SUBJECT	
	\$	W I N	5 O U J	\$	C I E		15 [P O R T]	20 E	
	1	CH	25 \$ T A D E N	30	D O C K	35		40 B C D G	
	\$		45	50					

PART ① OF 36-PART PANORAMA.
 SEE CIA _____

(35)

(730) 25X1A

DATE OF PHOTO	24 APR 62	TYPE	4 2	QUALITY	2	CLASS	B	NO. OF CARDS	2	SOURCE	[REDACTED]
CLASSIFICATION	\$/N/CC			CAPTIONED BY		[Signature]					

PHOTO NO. 847235	LOT NO. R 2777	REFERENCE C	EXPIRES 53 55 N
COUNTRY Poland	PROVINCE \$ZCZECIN		
AREA NO 2155 M	SUBJECT ALA	SUBJECT C2G	
5	10	15	20
W I N O U J S C I E	C O O A		
25	30	35	40
I C H S T A D E M	D O C K E L D G		
45	50		

Part 2 of 36-part PROGRAM.
SEE CIA

(7,30) 25X1A

DATE OF PHOTO	TYPE	QUALITY	CLASS	NO. OF CARDS	SO
24 APR 62	J	2	B	2	
CLASSIFICATION				CAPTIONED BY	

PHOTO NO. 047219	LOT NO. R 2777	MAP REFERENCE C	LATITUDE 53 55 N 14 13 E	
COUNTRY Poland		PROVINCE ŚCIECZKIN		
AREA NO. 2155 M	SUBJECT ALA	SUBJECT C2G	SUBJECT	SUBJECT
5	W I N O U J	10	C I E	15
25	I C H \$ T A D E N	30	D O C K	35
45		50		20
6)				20

Part 3 of 35-part PANORAMA.
SEE CIA

(7.30) 25X1A

DATE OF PHOTO	TYPE	QUALITY	CLASS	NO. OF CARDS
24 APR 62	4	2	B	2
CLASSIFICATION \$/N/CC			CAPTIONED BY <i>[Signature]</i>	

PHOTO NO. 84720	LOT NO. R 2777	GRID REFERENCE C	LATITUDE 53 55 N		LONGITUDE 14 15 E	
COUNTRY Poland	PROVINCE SZCZECIN					
AREA NO 2155 M	SUBJECT AL A	SUBJECT C 2 G	SUBJECT	SUBJECT	SUBJECT	SUBJECT
1	5	10	15	20	25	30
W I N	O U J	B C	E			
1	25	30	35	40	45	50
C H	T A D E N		D O C K			

*Part 4 of 35-part program.
SEE CIA*

(730) 25X1A

DATE OF PHOTO	TYPE	QUALITY	CLASS	NO. OF CARDS	SC
24 APR 62	4	2	B	2	
CLASSIFICATION				CAPTIONED BY	
S/N/CC				[Signature]	

PHOTO NO. 847251	LOT NO. R 2777	MAP REFERENCE C	LATITUDE 53 55N 14 15E															
COUNTRY Poland	PROVINCE SZCZECIN																	
AREA NO 2155M	SUBJECT ALAC2G	SUBJECT	SUBJECT	SUBJECT	SUBJECT	SUBJECT	SUBJECT											
W	I	N	O	U	J	S	C	10	E	15	[P]	20	[E]					
I	C	H	S	T	A	D	E	N	30	D	O	C	K	35	[B]	L	D	G
[E]									45					50				

Part 5 of 35-part panorama
SEE CIA

(730) 25X1A

DATE OF PHOTO	TYPE	QUALITY	CLASS	NO. OF CARDS
24 APR 62	4	2	B	2
CLASSIFICATION S/N/CC				CAPTIONED BY [Signature]

PHOTO NO. 847252	LOT NO. R 2777	MAP REFERENCE C	LATITUDE 53 55N 14 15E	
COUNTRY Poland		PROVINCE SZCZECIN		
AREA NO. 2155M	SUBJECT ALAC2G	SUBJECT	SUBJECT	SUBJECT
10	15	20	25	30
W I N O U J S C I E	15	20	25	30
1 C H S T A D E N	30	35	40	45
	45	50		

Part 6 of 36-part program
SEE CIA

(730) 25X1A

DATE OF PHOTO	TYPE	QUALITY	CLASS	NO. OF CARDS	SC
24 APR 62	4	2	B	2	
CLASSIFICATION				CAPTIONED BY	
S/N/CC				[Signature]	

PHOTO NO.	847253	LOT NO.	R 2777	MAP REFERENCE	C	TITLE	53 55 N	14 15 E	
COUNTRY	Poland		PROVINCE	SZCZECIN					
AREA NO.	2155 M	SUBJECT	ALAC 24	SUBJECT		SUBJECT		SUBJECT	
	W	N	50	U	J	S	C	10	E
	I	C	H	25	T	A	D	E	N
								30	D
								50	O
									C
									K
									15
									35
									20
									E
									B
									L
									D
									G

Part 7 of 36-part program.
SEE CIA

(7,30) 25X1A

DATE OF PHOTO	TYPE	QUALITY	CLASS	NO. OF CARDS	54
24 APR 62	4	2	B	2	
CLASSIFICATION	S/N/CC		CAPTIONED BY		

PHOTO NO.	047254	LOT NO.	R 2777	MAP REFERENCE	C	LATITUDE	53 55 N	LONGITUDE	14 15 E
COUNTRY	Poland		PROVINCE	SZCZECIN					
AREA NO	2155 M	SUBJECT	ALA C 2 G	SUBJECT		SUBJECT		SUBJECT	
	W	N	S	O	U	J	S	C	10
	I	C	H	S	T	A	D	E	N
									30
									50
									20

6) [P] [R] [B] [L] [D] [G]

Part 7 of 35-part PANORAMA
SEE CIA

(7.30) 25X1A

DATE OF PHOTO	24 APR 62	TYPE	4	QUALITY	2	CLASS	B	NO. OF CARDS	2
CLASSIFICATION	S/N/CC				CAPTIONED BY	[Signature]			

PHOTO NO.	847255	LOT NO.	R 2777	MAP REFERENCE	C	LATITUDE	53 55 N	LONGITUDE	14 15 E
COUNTRY	Poland		PROVINCE	SZCZECIN					
AREA NO.	2155 M	SUBJECT	TLA C 2 G	SUBJECT		SUBJECT		SUBJECT	
	W I N	50	U J	10	C I E		15	P O R T	20
	I C H	25	T A D E N	30	D O C K		35	B L D G	40
		45		50					

Part 9 of 35 - PART PANORAMA.
SEE CIA

(7,30) 25X1A

DATE OF PHOTO	TYPE	QUALITY	CLASS	NO. OF CARDS	SC
24 APR 62	4	2	B	2	
CLASSIFICATION			CAPTIONED BY		
S/N/CC			[Signature]		

1 Jun 56

Approved For Release 2000/04/27 : CIA-RDP78-05867A000401310030-8

PHOTO NO.	LOT NO. <i>R 2777</i>	MAP REFERENCE <i>C</i>	LATITUDE <i>53 55 N</i>		LONGITUDE <i>14 15 E</i>	
COUNTRY <i>Poland</i>	PROVINCE <i>ŚCIECZKÓW</i>					
AREA NO. <i>2155 M</i>	SUBJECT <i>ALA</i>	SUBJECT <i>C2G</i>	SUBJECT	SUBJECT	SUBJECT	SUBJECT
<i>W</i>	<i>N</i>	<i>O</i>	<i>U</i>	<i>J</i>	<i>S</i>	<i>C</i>
<i>I</i>	<i>C</i>	<i>H</i>	<i>S</i>	<i>T</i>	<i>A</i>	<i>D</i>
<i>E</i>	<i>N</i>	<i>D</i>	<i>O</i>	<i>C</i>	<i>K</i>	<i>B</i>
<i>L</i>	<i>D</i>	<i>S</i>	<i>G</i>			

*Part 10 of 35 - PART PANORAMA.
SEE CIA*

(7.30) 25X1A

DATE OF PHOTO	TYPE	QUALITY	CLASS	NO. OF CARDS
<i>24 APR 62</i>	<i>4</i>	<i>2</i>	<i>B</i>	<i>2</i>
CLASSIFICATION <i>B/N/CC</i>				CAPTIONED BY <i>Dr</i>

Approved For Release 2000/04/27 : CIA-RDP78-05867A000401310030-8

PHOTO NO.	LOT NO. <i>R 2777</i>	MAP REFERENCE <i>C</i>	LATITUDE <i>53 55' N 14 15' E</i>	
COUNTRY <i>Poland</i>	PROVINCE <i>ŚCIEŻECIN</i>			
AREA NO. <i>2155 M</i>	SUBJECT <i>ALAC 2 G</i>	SUBJECT	SUBJECT	SUBJECT
<i>W I N</i>	<i>5 O U J</i>	<i>8 C 10 I E</i>	<i>15 [P O R T]</i>	<i>20 E</i>
<i>1 C H</i>	<i>25 T A D E N</i>	<i>30 D O C K</i>	<i>35</i>	<i>40 B L D G</i>
<i>51</i>	<i>45</i>	<i>50</i>		

*Part II of 35-part program.
See CIA*

(7,30) 25X1A

DATE OF PHOTO	TYPE	QUALITY	CLASS	NO. OF CARDS
<i>24 APR 62</i>	<i>4</i>	<i>2</i>	<i>B</i>	<i>2</i>
CLASSIFICATION <i>S/N/CC</i>			CAPTIONED BY <i>[Signature]</i>	

PHOTO NO. 847255	LOT NO. R 2777	MAP REFERENCE C	LATITUDE 53 55 N 14 15 E	
COUNTRY Poland	PROVINCE SZCZECIN			
AREA NO. 2155 M	SUBJECT ALA	SUBJECT CZG	SUBJECT 9CH	SUBJECT
5	10	15	20	
W I N O U J S C I E	[P O R T]			
25	30	35	40	
I C H S T A D E N	D O C K [B L D S]			
45	50			

Part 14 of 36-part PROGRAM.
SEE CIA

(730) 25X1A

DATE OF PHOTO	TYPE	QUALITY	CLASS	NO. OF CARDS
24 APR 62	4	2	B	3
CLASSIFICATION S/N/CC				CAPTIONED BY [Signature]




PHOTO NO.	847200	LOT NO.	R 2777	MAP REFERENCE	C	LATITUDE	53 55 N	LONGITUDE	14 15 E
COUNTRY	Poland		PROVINCE	SZECZAN					
AREA NO.	2155 M	SUBJECT	ALA C2G	SUBJECT	9CH	SUBJECT		SUBJECT	
	W	I	N	5	O	U	J	10	\$ C I E
	1	C	H	25	T	A	D	30	E N D O C K
				45				50	

Part 13 of 35-part program
SEE CIA

(7,30) 25X1A

DATE OF PHOTO	TYPE	QUALITY	CLASS	NO. OF CARDS
24 APR 62	4	2	B	3
CLASSIFICATION			CAPTIONED BY	
S/N/CC				

PHOTO NO.	LOT NO.	GRID REFERENCE	LATITUDE	
54760	R 2777	C	53 55' N	14 12' E
COUNTRY	PROVINCE			
Poland	ŚCIECZKÓW			
AREA NO.	SUBJECT	SUBJECT	SUBJECT	SUBJECT
2155 M	ALA	C2G	9CH	
5	W I N	3	O U J	8
10	C	10	I E	
15		15		
20		20		
25	I C H	25	T A D E N	30
30		30	D O C K	35
35		35		
40		40		
45		45		
50		50		

Part 14 of 35-PART PANORAMA.
SEE CIA

(7,30) 25X1A

DATE OF PHOTO	TYPE	QUALITY	CLASS	NO. OF CARDS
24 APR 62	4	2	B	2
CLASSIFICATION			CAPTIONED BY	
S/N/CC			[Signature]	

Approved For Release 2000/04/27 : CIA-RDP78-05867A000401310030-8

PHOTO NO.	847261	LOT NO.	R 2777	MAP REFERENCE	C	LATITUDE	53 55 N	LONGITUDE	14 15 E
COUNTRY	Poland		PROVINCE	KATOWICE					
AREA NO.	2155 M	SUBJECT	ALA C2G	SUBJECT		SUBJECT		SUBJECT	
	W	I	N	5	O	U	J	10	E
	I	C	H	25	T	A	D	30	E
				45				50	

PART 15 OF 35-PART PROGRAM.
SEE CIA

(7,30) 25X1A

DATE OF PHOTO	TYPE	QUALITY	CLASS	NO. OF CARDS	SC
24 APR 62	4	2	B	2	
CLASSIFICATION				CAPTIONED BY	
S/N/CC				Sh	

PHOTO NO.	847282	LOT NO.	R 2777	MAP REFERENCE	C	LATITUDE		53 55 N	14 15 E
COUNTRY	Poland		PROVINCE	ŚCIECIN					
AREA NO.	2155 M	SUBJECT	ALA C2G	SUBJECT		SUBJECT		SUBJECT	
	W	I	N	5	O	U	J	10	15
	I	C	H	25	T	A	D	30	35
				45				50	

Part 16 of 35-PART PANORAMA.
SEE CIA _____

(7,30) 25X1A

DATE OF PHOTO	24 APR 62	TYPE	4	QUALITY	2	CLASS	B	NO. OF CARDS	2
CLASSIFICATION	S/N/CC		CAPTIONED BY <i>Sh</i>						

PHOTO NO.	847283	LOT NO.	R-777	CLASSIFICATION	C	GRID REFERENCE	53 55N 14 13E
COUNTRY	Poland		PROVINCE	SZCZECIN			
AREA NO.	2155M	SUBJECT	ALA CZE	SUBJECT		SUBJECT	
	5		10			15	20
	25		30			35	40
	45		50				

WINOJSCIE [P O R] CHSTADEN DOCK [B L D G]

Page 17 of 35 - PART PANORAMA
 See CIA

(730) 25X1A

DATE OF PHOTO	TYPE	QUALITY	CLASS	NO. OF CARDS	SOURCE
24 APR 62	4	2	B	2	[REDACTED]
CLASSIFICATION				CAPTIONED BY	

PHOTO NO.	547265	LOT NO.	R 2777	MAP REFERENCE	C	LATITUDE	53 55 N	LONGITUDE	14 12 E
COUNTRY	Poland		PROVINCE						
			ŚCIECIN						
AREA NO	2155 M	SUBJECT	ALA	C2G					
	W	I	N	O	U	J	B	C	10
	I	C	H	B	T	A	D	E	N
									30
									50
									15
									35
									40
									20
									40

Part 19 of 36-part PROGRAM.
SEE CIA

(7,30) 25X1A

DATE OF PHOTO	TYPE	QUALITY	CLASS	NO. OF CARDS	SC
24 APR 62	4	2	B	2	
CLASSIFICATION			CAPTIONED BY		
S/N/CC			[Signature]		

PHOTO NO.	847200	LOT NO.	R 2777	MAP REFERENCE	C	LATITUDE	53 55 N	LONGITUDE	14 15 E
COUNTRY	Poland		PROVINCE	ŚCIECZKÓW					
AREA NO.	2155 M	SUBJECT	ALA C 2 G	SUBJECT		SUBJECT		SUBJECT	
	W	I	N	O	U	J	Ś	C	10
	1	C	H	Ś	T	A	D	E	N
									50
									40
									35
									20

Part 20 of 36-PART PANORAMA.
 ŚCIECZKÓW

(7,30) 25X1A

DATE OF PHOTO	24 APR 62	TYPE	4	QUALITY	2	CLASS	B	NO. OF CARDS	2
CLASSIFICATION	SECRET		CAPTIONED BY		[Signature]				

PHOTO NO. 847267	LOT NO. R 2777	MAP REFERENCE C	LATITUDE 53 55 N	LONGITUDE 14 15 E
COUNTRY Poland	PROVINCE ŚCIEŻECIN			
AREA NO. 2155 M	SUBJECT ALA	SUBJECT C2G	SUBJECT	SUBJECT
15	10	5	15	20
W I N	O U J	Ś C I E	[P O R T]	E
25	30	35	40	45
I C H Ś	T A D E N	D O C K	B C D G	
45	50			

Part 2 of 36-part panorama.
See CIA

(7,30) 25X1A

DATE OF PHOTO	TYPE	QUALITY	CLASS	NO. OF CARDS
24 APR 62	4	2	B	2

CLASSIFICATION S/N/CC CAPTIONED BY [Signature]

PHOTO NO. 847268	LOT NO. R 2777	MAP REFERENCE C	COORDINATES 53 55 N 14 15 E
COUNTRY Poland	PROVINCE SZCZECIN		
AREA NO 2155 M	SUBJECT A	SUBJECT C	SUBJECT G
15	W	I	N
20	O	U	J
25	A	D	E
30	N	D	O
35	C	K	B
40			L
45			D
50			G

Part 22 of 36-part PANORAMA.
SEE CIA

(7,30) 25X1A

DATE OF PHOTO	TYPE	QUALITY	CLASS	NO. OF CARDS
24 APR 62	4	2	B	2
CLASSIFICATION S/N/CC			CAPTIONED BY [Signature]	



PHOTO NO. 047200	LOT NO. R 2777	MAT REFERENCE C	LATITUDE 53 55 N 14 15 E				
COUNTRY Poland		PROVINCE SZCZECIN					
AREA NO 2155 M	SUBJECT ALA	SUBJECT C2G	SUBJECT	SUBJECT	SUBJECT	SUBJECT	
1	W	5	N	10	O	U	
2	J	15	S	20	C	I	
3	E	25	[A 0 R T]	30	D	O	
4	1	35	C	40	C	K	
5	2	45	25	30	T	A	
6	3	50	40	35	D	E	
7	4		50		N		
8	5						
9	6						
10	7						
11	8						
12	9						
13	10						
14	11						
15	12						
16	13						
17	14						
18	15						
19	16						
20	17						
21	18						
22	19						
23	20						
24	21						
25	22						
26	23						
27	24						
28	25						
29	26						
30	27						
31	28						
32	29						
33	30						
34	31						
35	32						
36	33						
37	34						
38	35						
39	36						
40	37						
41	38						
42	39						
43	40						
44	41						
45	42						
46	43						
47	44						
48	45						
49	46						
50	47						

Part 23 of 36 - PART PINORAMA.
SEE CIA

(7,30) 25X1A

DATE OF PHOTO	TYPE	QUALITY	CLASS	NO. OF CARDS	SO
24 APR 6 2	4	2	B	2	[REDACTED]
CLASSIFICATION S/N/CC				CAPTIONED BY [Signature]	

PHOTO NO.	LOT NO.	MAP REFERENCE	LATITUDE	
547271	R 2777	C	53 55 N	14 15 E
COUNTRY	PROVINCE			
Poland	SZCZECIN			
AREA NO.	SUBJECT	SUBJECT	SUBJECT	SUBJECT
2155 M	ALAC 26			
5	10	15	20	
W I N O W J B C I E		[P O R T]		
25	30	35	40	
I C H S T A D E N	D O C K		(B) L D G	
45	50			

Part 2 of 36-part PANORAMA.
SEE CIA

(7,30) 25X1A

DATE OF PHOTO	TYPE	QUALITY	CLASS	NO. OF CARDS	SOURCE
24 APR 62	4	2	B	2	[REDACTED]

CLASSIFICATION: S/N/CC CAPTIONED BY: [Signature]

PHOTO NO.	847271	LOT NO.	R 2777	MAP REFERENCE	C	LATITUDE	53 55 N	LONGITUDE	14 13 E
COUNTRY	Poland		PROVINCE	SZCZECIN					
AREA NO	2155 M	SUBJECT	ALA C 2 G	SUBJECT		SUBJECT		SUBJECT	
	\$ W I N	⁵ O U J	\$ C	¹⁰ I E		[A ³⁵ O R T]			²⁰ E
	I C H	²⁵ T A D E N	³⁰ D O C K					[B L D G	⁴⁶ G
		⁴⁵		⁵⁰					

Part of 36-part program.
SEE CIA _____

(7.30) 25X1A

DATE OF PHOTO	TYPE	QUALITY	CLASS	NO. OF CARDS	SC
24 APR 62	4	2	B	2	
CLASSIFICATION	CAPTIONED BY				
S/N/CC	[Signature]				

PHOTO NO.	847272	LOT NO.	R 2777	MAP REFERENCE	C	LATITUDE	53 55 N	14 15 E
COUNTRY	Poland		PROVINCE	SZCZECIN				
AREA NO	2155 M	SUBJECT	ALA C2G	SUBJECT		SUBJECT		SUBJECT
	5	10	15	20				
	W I N	O U J	C I E					
	1 C H	25 T A D E N	30 D O C K					
		45	50					

Part 26 of 36-part PANORAMA.
SEE CIA

(7,30) 25X1A

DATE OF PHOTO	TYPE	QUALITY	CLASS	NO. OF CARDS	SO
24 APR 62	4	2	B	2	
CLASSIFICATION				CAPTIONED BY	
S/N/CC				[Signature]	

PHOTO NO. 847273	LOT NO. R 2777	MAP REFERENCE C	LATITUDE 53 55 N		LONGITUDE 14 15 E	
COUNTRY Poland		PROVINCE SZCZECIN				
AREA NO 2155 M	SUBJECT ALA	SUBJECT C2G	SUBJECT	SUBJECT	SUBJECT	SUBJECT
5	W	1	N	10	O	U
10	J	15	S	20	C	I
15	E	20	[PAOR]		25	E
20	I	25	C	30	H	S
25	T	30	A	35	D	E
30	N	35	D	40	O	C
35		40	K	45	B	L
40		45		50	D	G
45						

Part 27 of 35-part PROGRAM.
SEE CIA

(7.30) 25X1A

DATE OF PHOTO	TYPE	QUALITY	CLASS	NO. OF CARDS	SOL
24 APR 62	4	2	B	2	
CLASSIFICATION S/N/CC				CAPTIONED BY [Signature]	

PHOTO NO.	847274	LOT NO.	R 2777	MAP REFERENCE	C	LATTICE	53 55 N	14 15 E
COUNTRY	Poland		PROVINCE	ŚCIECIN				
AREA NO	2155 M	SUBJECT	ALA C2G	SUBJECT		SUBJECT		SUBJECT
	W	I	N	5	O	U	J	10
	I	C	H	25	T	A	D	30
				45				50
								15
								20
								35

\$ WIN 5 O U J \$ C I E 15 P O R F 20
 I C H \$ T A D E N 30 D O C K 35 T B L D G 40
 E 45 50

Part A of 35-part panorama.
SEE CIA _____

(7,30) 25X1A

DATE OF PHOTO	TYPE	QUALITY	CLASS	NO. OF CARDS	SC
24 APR 62	4	2	B	2	
CLASSIFICATION			CAPTIONED BY		
S/N/CC			[Signature]		

PHOTO NO. 847275	LOT NO. R 2777	MAP REFERENCE C	LATITUDE 53 55 N		LONGITUDE 14 15 E	
COUNTRY Poland	PROVINCE SZCZECIN					
AREA NO. 2155 M	SUBJECT ALA	SUBJECT C2G	SUBJECT	SUBJECT	SUBJECT	SUBJECT
\$ W I N	⁵ O U J	\$ C	¹⁰ I E		¹⁵ P O F F	²⁰ E
1 C H	²⁵ T A D E N	³⁰ D O C K			³⁵ B C D G	⁴⁰
51	⁴⁵	⁵⁰				

Part 4 of 36-part PANORAMA.
SEE CIA

(7,30) 25X1A

DATE OF PHOTO 24 APR 62	TYPE 4	QUALITY 2	CLASS B	NO. OF CARDS 2	SOURCE [REDACTED]
CLASSIFICATION S/N/CC				CAPTIONED BY [Signature]	

PHOTO NO.	LOT NO.	MAP REFERENCE	LATITUDE		
547270	R 2777	C	53 55 N	14	15 E
COUNTRY	AREA NO.	PROVINCE	SUBJECT		
Poland	2155 M	\$ZCZECIN	ALAC2G		
			10	15	20
			W I N O U J B C I E	[P O R F]	E
			30	35	
			I C H \$ T A D E N	D O C K	B 2 D G
			45		

Part 30 of 35-part program.
SEE CIA

(7.30) 25X1A

DATE OF PHOTO	TYPE	QUALITY	CLASS	NO. OF CARDS
24 APR 62	4	2	B	2
CLASSIFICATION				CAPTIONED BY
\$N/CC				[Signature]

PHOTO NO.	847277	LOT NO.	R 2777	MAP REFERENCE	C	LATITUDE	53 55 N	LONGITUDE	14 15 E
COUNTRY	Poland		PROVINCE	ŚCIECZKÓW					
AREA NO	2155 M	SUBJECT	ALA C24	SUBJECT		SUBJECT		SUBJECT	
	W	N	O	U	J	S	C	I	E
	I	C	H	T	A	D	E	N	D

15 [A O R I] E
35 B L D G

Part 31 of 36-part PANORAMA.
SEE CIA

(7,30) 25X1A

DATE OF PHOTO	TYPE	QUALITY	CLASS	NO. OF CARDS	SOURCE
24 APR 62	4	2	B	2	
CLASSIFICATION	S/N/CC		CAPTIONED BY [Signature]		

PHOTO NO.	847275	LOT NO.	R 2777	MAP REFERENCE	C	LATITUDE	53 55 N	LONGITUDE	14 15 E
COUNTRY	Poland		PROVINCE	ŚCIECZKÓW					
AREA NO	2155 M	SUBJECT	ALAC 26	SUBJECT		SUBJECT		SUBJECT	
	W	N	O	J	C	I	E	[P O R T]	
	I	C	H	T	A	D	E	N	D O C K
									B C D G

Part 3v of 36-part PANORAMA.
SEE CIA

(7,30) 25X1A

DATE OF PHOTO	TYPE	QUALITY	CLASS	NO. OF CARDS
24 APR 62	4	2	B	2
CLASSIFICATION				CAPTIONED BY
S/N/CC				[Signature]

PHOTO NO.	047273	LOT NO.	R 2777	MAP REFERENCE	C	LATITUDE	53 55 N	LONGITUDE	14 15 E											
COUNTRY	Poland		PROVINCE																	
AREA NO	2155 M	SUBJECT																		
	ALA	C2G	\$ ECZECIN																	
	W	I	N	O	U	J	\$	C	10	I	E	[P O R T]	15	20						
	I	C	H	\$	T	A	D	E	N	30	D	O	C	K	35	[B	L	D	G	40
									45											

Part 33 of 36-part PANORAMA.
 SEE CIA

(730) 25X1A

DATE OF PHOTO	TYPE	QUALITY	CLASS	NO. OF CARDS	SO
24 APR 62	4	2	B	2	
CLASSIFICATION				CAPTIONED BY	
\$/N/CC				[Signature]	

1 Jun 56

Approved For Release 2000/04/27 : CIA-RDP78-05867A000401310030-8

PHOTO NO. 847200	LOT NO. R 2777	MAP REFERENCE C	LATITUDE 53 55 N		LONGITUDE 14 15 E	
COUNTRY Poland	PROVINCE ŚCIECZKA					
AREA NO 2155 M	SUBJECT ALA	SUBJECT C2G	SUBJECT	SUBJECT	SUBJECT	SUBJECT
5	W	N	O	U	J	8
10	C	i	E	[P O R T]		20
25	I	C	H	25	T	A
30	D	E	N	30	D	O
35	C	K	[B C D S]		40	S
45	[]					

Part 34 of 35-part PANORAMA.
SEE CIA

(7,30) 25X1A

DATE OF PHOTO	TYPE	QUALITY	CLASS	NO. OF CARDS	SOL
24 APR 62	4	2	B	2	
CLASSIFICATION S/N/CC				CAPTIONED BY [Signature]	

Approved For Release 2000/04/27 : CIA-RDP78-05867A000401310030-8
FORM NO. 174 USE PREVIOUS EDITIONS PHOTO ANALYSIS REPORT

PHOTO NO.	847251	LOT NO.	R 2777	MAP REFERENCE	C	LONGITUDE	53 55 N	LATITUDE	14 19 E
COUNTRY	Poland		PROVINCE	ŚCIECIN					
AREA NO	2155 M	SUBJECT	ALA C 2 G	SUBJECT		SUBJECT		SUBJECT	
	W	N	O	U	J	C	I	E	[P O R F]
	I	C	H	T	A	D	E	N	D O C K
									B L D G

Part 35 of 36-part PANORAMA.
SEE CIA

DATE OF PHOTO	24 APR 62	TYPE	4	QUALITY	2	CLASS	B	NO. OF CARDS	2	SO	(730) 25X1A
CLASSIFICATION	Approved For Release 2000/04/27 : CIA-RDP78-05867A000401310030-8										

PHOTO NO. 847282	LOT NO. R2841	MAP REFERENCE C	LATITUDE 45 13N 28 48E
COUNTRY RUMANIA	PROVINCE DUNAREA DE JOZ		
AREA NO B60M	SUBJECT 34	SUBJECT	SUBJECT
	5	10	15
T4	LCEA	T-30	D-CLASS
	25	30	35
MINE	SWEEPER	PEND	NO
	45	50	
DR-	DB		

(3, 30)

DATE OF PHOTO	TYPE	QUALITY	CLASS	NO. OF CARDS
15 APR 62	4	2	C	1

CLASSIFICATION *C/N/A* CAPTIONED BY *JK*

SOURCE OF PHOTOGRAPH 25X1A

PHOTO NO. 847283 LOT NO. R2841 MAP REFERENCE C LATITUDE 45 13N LONGITUDE 28 48E

COUNTRY	RUMANIA								PROVINCE	DUNAREA DE JOS								
AREA NO	B60 M		SUBJECT	304	SUBJECT	784	SUBJECT		SUBJECT		SUBJECT		SUBJECT		SUBJECT		SUBJECT	

T U L C E A T - 30 (D) - C L B B B 15

M I N E S W E E P E R , P E N D N O 35

D R - 27 NOTE RADAR 40

MOUNTED ON FORE DECK

(2, 22, 30)

DATE OF PHOTO	TYPE	QUALITY	CLASS	NO. OF CARDS	SOURCE OF PHOTOGRAPH
15 APR 62	A	2	C	2	25X1A
CLASSIFICATION				CAPTIONED BY	
C/N/K/C				PK	

PHOTO NO. 847284 LOT NO. R2841 MAP REFERENCE C LATITUDE 45 13N LONGITUDE 28 48E

COUNTRY RUMANIA PROVINCE DUNAREA DE JOZE

AREA NO	SUBJECT	SUBJECT	SUBJECT	SUBJECT	SUBJECT	SUBJECT	SUBJECT	SUBJECT
860 M	ALA	ALA	AGB	967				
	5		10			15		20
T	U	C	E	A	(1)	\$	M	A
	25		30			35		40
F	T	Q	U	A	Y		P	I
	45		50				4	\$
C	R	A	N	E				

NAVAL WEAPONS; 5) MILITARY ADMINISTRATION BUILDING,

(3, 7, 30)

DATE OF PHOTO	TYPE	QUALITY	CLASS	NO. OF CARDS	SOURCE OF PHOTOGRAPH
15 APR	62	4	2	C 4	25X1A
CLASSIFICATION				CAPTIONED BY	
c/m/j/c				R	

PHOTO NO.	847285	LOT NO.	R 28 91	MAP REFERENCE	C	LATITUDE	45 13 N	LONGITUDE	28 48 E
COUNTRY	RUMANIA		PROVINCE DUNAREA DE JOZE						
AREA NO	860 M	SUBJECT	301	SUBJECT		SUBJECT		SUBJECT	
		5		10		15		20	
	T U L C E A			L K G		T W D		S E V E	
		25		30		35		40	
	R A L		J M A L L			N A V A L		C R A F	
		45		50					
	T M O R E D			A T		DOCK,		C R A F	
HAVE SMALL WEAPONS, NO RADAR									
(3, 30)									

DATE OF PHOTO	TYPE	QUALITY	CLASS	NO. OF CARDS	SOURCE OF PHOTOGRAPH
15 Apr	62	4	2	C 1	25X1A
CLASSIFICATION				CAPTIONED BY	
				PL	

PHOTO NO. 847285 LGT NO. R 2841 MAP REFERENCE C LATITUDE 45 13N LONGITUDE 28 48E

COUNTRY RUMANIA PROVINCE DUNAREA DE JOZE

AREA NO	SUBJECT	SUBJECT	SUBJECT	SUBJECT	SUBJECT	SUBJECT	SUBJECT	SUBJECT
860 M	30							20
T U L C E A	5			10		15	N A V A L	20
V E B B E L	25			30		35		40
R A N D	45			50			W I T H O U T R A D A	

WEAPONS

PART 1 OF 3 PART PANORAMA. \$EV CIA
THROUGH (3, 30)

DATE OF PHOTO	TYPE	QUALITY	CLASS	NO. OF CARDS	SCALE OF PHOTOGRAPH
15 APRIL 62	2	4	2	C /	25X1A
CLASSIFICATION CIA/PL				CAPTIONED BY RL	

PHOTO NO. 847287 LOT NO. R 28 A1 MAP REFERENCE C LATITUDE 45 13N 28 48E

COUNTRY ROMANIA PROVINCE DUNAREA DE JOZ SUBJECT SUBJECT SUBJECT SUBJECT SUBJECT SUBJECT

AREA NO 860 M SUBJECT 301 10 15 20

T U L C E A \$ M A L L N A V A L 40

V E \$ \$ E L \$ W I T H O U T R A D A 35

R A N D W I T H \$ M A L L R A D A 45 50

WEAPONS, Nos UD 245 THROUGH UD 248

AT CENTER

PART 2 OF 3 PART PANORAMA. See CIA (3, 20)

THROUGH

DATE OF PHOTO	TYPE	QUALITY	CLASS	NO. OF CARDS	SOURCE OF PHOTOGRAPH
15 APRIL 62	4	2	C	1	25X1A

CLASSIFICATION C/NP/LL CAPTIONED BY DL

PHOTO NO. 847205 LOT NO. R 2841 MAP REFERENCE C LATITUDE 15 13N LONGITUDE 28 48E

COUNTRY ROMANIA PROVINCE DUNAREA DE JOZE

AREA NO	SUBJECT	SUBJECT	SUBJECT	SUBJECT	SUBJECT	SUBJECT	SUBJECT	SUBJECT	SUBJECT
860 M									
	5		10			15			20
	25		30			35			40
	45		50						

NOB VO 241 THROUGH VO 245
VISIBLE

Part 3 of 3 MET THROUGH VO 245

DATE OF PHOTO	TYPE	QUALITY	CLASS	NO. OF CARDS	SOURCE OF PHOTOGRAPH
15 APRIL 62	4	2	C		25X1A
CLASSIFICATION				CAPTIONED BY	
CONFIDENTIAL				LL	

PHOTO NO. 847289

LOT NO. R2841

MAP REFERENCE C

LATITUDE 45 27N 28 03E

COUNTRY RUMANIA		PROVINCE DUNAREA DE JOS							
AREA NO 800 M	SUBJECT CZE	SUBJECT A68	SUBJECT ALA	SUBJECT AL9	SUBJECT	SUBJECT	SUBJECT	SUBJECT	SUBJECT
	5		10		15			20	
GALATI			PORT		RND			DOC	
	25		30		35			40	
K FACILITIES			50						

7) NAVAL STORES
; 13) SCAFFOLDS ON SHIP W/C ; 11) CRANES ; 8) SHED

Part 1 of 5 pt pan. SEE CIA THROUGH
(7, 25, 30)

DATE OF PHOTO	TYPE	QUALITY	CLASS	NO. OF CARDS	SOURCE OF PHOTOGRAPH
16 APRIL 67	A 2	C	A	4	25X1A
CLASSIFICATION				CAPTIONED BY	
				EL	

PHOTO NO. 847290 LOT NO. R2841 MAP REFERENCE C LATITUDE 45 27N 28 03E

COUNTRY	RUMANIA								PROVINCE	DUNAREA DE JOS								
AREA NO	860 M	SUBJECT	ALA	AL9	AB7	A68												
		5			10					15								20
	GALATI				PORT					35								40
		25																
		45																

K FACILITIES 11) CRANE; 12)

VESSEL FOR HAULING CEMENT,

PART 7 OF 5 PT PRN. SEE CIA THROUGH (25, 30)

DATE OF PHOTO	TYPE	QUALITY	CLASS	NO. OF CARDS	SOURCE OF PHOTOGRAPH
16 APRIL 67	A 2	C	9	25X1A	
CLASSIFICATION	CLASSIFIED				CAPTIONED BY
					EL

PHOTO NO. 847291	LOT NO. R2841	MAP REFERENCE C	LATITUDE 45 27'N	LONGITUDE 28 03'E
COUNTRY RUMANIA		PROVINCE JUNAREA DE JOZ		
AREA NO. No 11	SUBJECT ALA	SUBJECT AL9	SUBJECT AGB	SUBJECT C2E
GALATI	5	10	15	20
K FACILITIES	25	30	35	40
45	50			

9) NAVAL STORAGE AREA; 8) SHED; 10) CRANES; 7 AND 1a) NAVAL STORAGE; (6) PILING AND CEMENT FOR CONSTRUCTION; (6a) CONSTRUCTION AREA
 PART 3 OF 5 PT. 100 C114 THROUGH (3, 7, 25, 30)

DATE OF PHOTO	TYPE	QUALITY	CLASS	NO. OF CARDS	SOURCE OF PHOTOGRAPH
16 APRIL 67	A	2	C	4	25X1A
CLASSIFICATION				CAPTIONED BY	
SECRET				EL	

PHOTO NO. 847292 LOT NO. R2841 MAP REFERENCE C LATITUDE 45 27N 28 03E

COUNTRY RUMANIA PROVINCE DUNAREA DE JOS

AREA NO	SUBJECT	SUBJECT	SUBJECT	SUBJECT	SUBJECT	SUBJECT	SUBJECT	SUBJECT
<u>800 M</u>	<u>ALA</u>	<u>AL9</u>	<u>AL3</u>	<u>026</u>				
	<u>5</u>		<u>10</u>		<u>15</u>		<u>20</u>	
<u>GALATI</u>			<u>PORT</u>		<u>AND</u>		<u>DOC</u>	<u>40</u>
	<u>25</u>		<u>30</u>		<u>35</u>			
<u>R FACILITIES</u>			<u>50</u>					

3) FLIP WAYS
 ; 4) ^{THREE} HAVE COMPLETED SMALL CRACK OR SLIP

Part 4 of 5 pt pan. See CR THROUGH

DATE OF PHOTO	TYPE	QUALITY	CLASS	NO. OF CARDS	SOURCE OF PHOTOGRAPH
<u>16 APRIL 62</u>	<u>A</u>	<u>2</u>	<u>C</u>	<u>4</u>	<u>25X1A</u>
CAPTIONED BY <u>RL</u>					

PHOTO NO. 847213 LOT NO. R2841 MAP REFERENCE C LATITUDE 45 27N LONGITUDE 28 03E

COUNTRY <u>RUMANIA</u>		PROVINCE <u>DUNAREA DE JOS</u>							
AREA NO <u>800 M</u>	SUBJECT <u>ALA</u>	SUBJECT <u>AL9</u>	SUBJECT <u>AG8</u>	SUBJECT <u>AL3</u>	SUBJECT	SUBJECT	SUBJECT	SUBJECT	SUBJECT
<u>GALATI</u>	<u>5</u>		<u>10</u>			<u>15</u>			<u>20</u>
<u>K</u>	<u>25</u>		<u>30</u>			<u>35</u>			<u>40</u>
	<u>45</u>		<u>50</u>						

PORT AND DOC
FACILITIES
1) CRANE;
2) SLIPWAY

PART 5 OF 5 PT. PER. FOR CIA THROUGH
(25, 30)

DATE OF PHOTO	TYPE	QUALITY	CLASS	NO. OF CARDS	SOURCE OF PHOTOGRAPH
<u>16 APRIL 67</u>	<u>+</u>	<u>2</u>	<u>C</u>	<u>4</u>	<u>25X1A</u>
CLASSIFICATION				CAPTIONED BY	
<u>SECRET</u>				<u>RL</u>	

Case 2000/04/27 : CIA-RDP78-05867A000401310030-8

PHOTO NO. 847295	LOT NO. R 2841	MAP REFERENCE C	LATITUDE 45 27N	LONGITUDE 28 03E
COUNTRY RUMANIA	PROVINCE DUNAREA DE JOS			
AREA NO. 860 M	SUBJECT ALA	SUBJECT ALA	SUBJECT ALA	SUBJECT
GALATI	5	10	15	20
ZONE	25	30	35	40
	45	50		

PART 1 OF 3 PT. PAN. SEE CIA THROUGH (30)

DATE OF PHOTO	TYPE	QUALITY	CLASS	NO. OF CARDS	SOURCE OF PHOTOGRAPH
16 APRIL 62	A	2	C	3	25X1A
CLASSIFICATION	CAPTIONED BY				
	C/NT/CC RL				

PHOTO NO. 847295	LOT NO. R2841	MAP REFERENCE C	LATITUDE 45 27N	LONGITUDE 28 03E
COUNTRY Rumania	PROVINCE DJUAREA DE JOS			
AREA NO. 800 M	SUBJECT ALA	SUBJECT ALA	SUBJECT AGB	SUBJECT
	5		10	15
GALATI			CONSTRUCTION	20
	25		30	35
ZONE AT			NAVAL PIER	40
	45		50	

CRANES AT RIGHT CENTER

PART 2 OF 3 PT PAN SEE CIA

THROUGH

(25, 30)

DATE OF PHOTO	TYPE	QUALITY	CLASS	NO. OF CARDS	SOURCE OF PHOTOGRAPH
16 APRIL 62	A	2	C	3	25X1A
CAPTIONED BY					[REDACTED]
G/NF/LL RL					

PHOTO NO. 847296 LOT NO. R 23 41 MAP REFERENCE C LATITUDE 15 27N 28 43E

COUNTRY	RUMANIA							
AREA NO	860 M							
SUBJECT	ALA	AL9	AL3	AL2	AL8			
	5		10		15			20
	CONSTRUCTION							
	25		30		35			40
	NAVAL PIER							
	45		50					
	VE\$ \$ EL U / C							

Sheet 3 of 3 of sub. 100 1000
 THRU

(25, 30)

DATE OF PHOTO	TYPE	QUALITY	CLASS	NO. OF CARDS	SOURCE OF PHOTOGRAPH
16 APR 62	4	2	C	4	45X1A
CLASSIFICATION				CAPTIONED BY	
C/NF/CC				BL	

GPO 918791

PHOTO NO. 847297	LOT NO. R2841	MAP REFERENCE C	LATITUDE 45 27N	LONGITUDE 28 03E
COUNTRY RUMANIA	PROVINCE DUNAREA DE JOZE			
AREA NO. 360 M	SUBJECT ALY	SUBJECT ACB	SUBJECT RUR	SUBJECT ALQ
GALATI	5	10	15	20
K FACILITIES	25	30	35	40
	45	50		

WITHOUT MOTORS ; 4) NEW ELECTRIC CRANES ; 5) LARGE FLOATING CRANE ; 7) TRAPPIL CONTROL BOAT
 PART 1 OF 5 PT PAN. SEE CIA THROUGH (7, 30)

DATE OF PHOTO	TYPE	QUALITY	CLASS	NO. OF CARDS	SOURCE OF PHOTOGRAPH
16 APR 62	A	2	C	A	25X1A
CLASSIFICATION				CAPTIONED BY	
SECRET				DL	

PHOTO NO. 847288 LOT NO. R2841 MAP REFERENCE C LATITUDE 45 27N 28 03E

COUNTRY RUMANIA PROVINCE DUNAREA DE JOZ

AREA NO	SUBJECT	SUBJECT	SUBJECT	SUBJECT	SUBJECT	SUBJECT	SUBJECT
<u>860 M</u>	<u>BLA</u>	<u>ALA</u>	<u>C2E</u>				
<u>5</u>	<u>GALATI</u>	<u>PORT</u>	<u>AND</u>	<u>DOC</u>			
<u>25</u>	<u>K FACILITIES</u>	<u>WAREHO</u>					
<u>45</u>	<u>UP E AT</u>	<u>(B)</u>					

PART 2 OF 5 PT DAN. FEE CIR THROUGH (1, 30)

DATE OF PHOTO	TYPE	QUALITY	CLASS	NO. OF CARDS	SOURCE OF PHOTOGRAPH
<u>16 April 62</u>	<u>4</u>	<u>2</u>	<u>C</u>	<u>3</u>	<u>25X1A</u>
CLASSIFICATION <u>C/SECRET</u>				CAPTIONED BY <u>RL</u>	

PHOTO NO. 847204 LOT NO. R2841 MAP REFERENCE C LATITUDE 45 27N LONGITUDE 26 03E

COUNTRY RUMANIA PROVINCE JURAREA DE JOS

AREA NO	SUBJECT	SUBJECT	SUBJECT	SUBJECT	SUBJECT	SUBJECT	SUBJECT	SUBJECT
<u>260 M</u>	<u>ALA</u>	<u>AL9</u>	<u>C2E</u>	<u>A68</u>	<u>AL4</u>			
<u>5</u>			<u>10</u>		<u>15</u>			<u>20</u>
<u>25</u>	<u>GALATI</u>		<u>30</u>	<u>PORT</u>	<u>RND</u>			<u>40</u>
<u>45</u>	<u>FACILITIES</u>		<u>50</u>	<u>4</u>				<u>NEW</u>
	<u>ELECTRIC</u>			<u>CRANE</u>	<u>6</u>			<u>WARE</u>
	<u>HOUSE</u>	<u>8</u>	<u>ORE DEPOSITS</u>	<u>3</u>	<u>LIBANESE</u>			<u>VESSEL</u>

LORE

PART 3 OF 5 OF PH. LOG ON THROUGH

(7, 25, 30)

DATE OF PHOTO	TYPE	QUALITY	CLASS	NO. OF CARDS	SOURCE OF PHOTOGRAPH
<u>16 APRIL 62</u>	<u>4</u>	<u>2</u>	<u>C</u>	<u>5</u>	<u>25X1A</u>
CLASSIFICATION <u>C/NP/CC</u>				CAPTIONED BY <u>RL</u>	

PHOTO NO. 847800 LOT NO. R 2841 MAP REFERENCE C LATITUDE 45 27 N LONGITUDE 28 03 E

COUNTRY RUMANIA PROVINCE DUNAREA DE JOZ

AREA NO	SUBJECT	SUBJECT	SUBJECT	SUBJECT	SUBJECT	SUBJECT	SUBJECT	SUBJECT
860 M	ACB	CJE	ALA	ALF	ALA			
	5		10		15			20
GALATI			PORT		AND			DOC
	25		30		35			40
K	FACILITIES				4)			NEW
	45		50					
ELECTRIC					CRANES; 6)			WARE
								HOUSE; 2) LIBANESE VESSEL OMONIA; 1) BARBE

Part of 5 pt pan. SEE CAP THROUGH (7, 30)

DATE OF PHOTO	TYPE	QUALITY	CLASS	NO. OF CARDS	SOURCE OF PHOTOGRAPH
16 April 62	A	2	C	5	25X1A
CLASSIFICATION				CAPTIONED BY	
SECRET				C/NEILL RL	

PHOTO NO. 847301

LOT NO. R 2841

MAP REFERENCE C

LATITUDE 45 27 N LONGITUDE 28 03 E

COUNTRY	RUMANIA		PROVINCE	DUNAREA DE JOS				
AREA NO	860 M	SUBJECT	ALA	ALA	ALA	AGE		
		5			10		15	20
	GALATI			PORT		RAND		DOC
		25			30		35	40
	K FACILITIES					4)		TELE
		45			50			
	CTRIC			CRA	NE			NEW

STERN OF LIBANESE VESSEL OMONIA AT
 LEFT
 PART OF 5 PT PAN. SEE CIA THROUGH
 (25, 30)

DATE OF PHOTO	TYPE	QUALITY	CLASS	NO. OF CARDS	SOURCE OF PHOTOGRAPH
16 April 63	4	2	C	4	25X1A
CLASSIFICATION	CONFIDENTIAL		CAPTIONED BY RL		