

1 Jun 56

Approved For Release 2000/04/27 : CIA-RDP78-05867A000401310036-2

PHOTO NO. 847885	LOT NO. R2445	PROVINCE PRUT	LONGITUDE					
COUNTRY RUMANIA	SUBJECT							
AREA NO. 260M	SUBJECT MHP		SUBJECT		SUBJECT		SUBJECT	
	5	10			15	20		
		BU C E C E A			U G A R		R E F I N	
	25	30			35	40		
		E R Y			R O O M			
	45	50						

SIRETUL

(24) 25X1A

DATE OF PHOTO	TYPE	QUALITY	CLASS	NO. OF CARDS
	1	2	3	1
CLASSIFICATION				CAPTIONED BY



Approved For Release 2000/04/27 : CIA-RDP78-05867A000401310036-2

PHOTO NO. 547805	LOT NO. R 2945	LONGITUDE 45 45 10
COUNTRY RUMANIA	PROVINCE MUREȘ	
AREA NO 360M	SUBJECT AA 2	SUBJECT AA 4
A V R I G	G H.	L A Z A R
E C T I V E	F A R M	(B C D G)

(7.24) 25X1A

DATE OF PHOTO	TYPE	QUALITY	CLASS	NO. OF CARDS
	4	2	3	2




1 Jun 56

Approved For Release 2000/04/27 : CIA-RDP78-05867A000401310036-2

PHOTO NO. 847807	LOT NO. A 2945	LONGITUDE C 45 23 10							
COUNTRY Rumania	PROVINCE MUREȘ								
AREA NO. 360M	SUBJECT A12	SUBJECT A14	SUBJECT	SUBJECT	SUBJECT	SUBJECT	SUBJECT	SUBJECT	
A V R I G	5	G H	10	L A E A R	15	C O C L	20		
E C T I E	25	F A R M	30		35	C D G B	40		
	45		50						

(7,24) 25X1A

DATE OF PHOTO	TYPE	QUALITY	CLASS	NO. OF CARDS
	✓	2	3	2
CLASSIFICATION				CAPTIONED BY



Approved For Release 2000/04/27 : CIA-RDP78-05867A000401310036-2

PHOTO NO.	847805	LOT NO.	R2945	LONGITUDE	48 55 10	26 36 36-2
COUNTRY	ROMANIA		PROVINCE	BUCEGI		
AREA NO	660M	SUBJECT	A4C	SUBJECT	SUBJECT	SUBJECT
		5	BUCHAREST	10	VILADIMIRE	20
		25	TEXTILE	30	FACTORY	40
		45		30		

PART ① OF 4-PART PANORAMA.  
 SEE CIA

25X1A

DATE OF PHOTO	TYPE	QUALITY	CLASS	NO. OF CARDS
	1	2	3	1



PHOTO NO.	847011	LOT NO.	K 7945	EXPOSURE	1	NO. OF SLIDES	20
COUNTRY	ROMANIA		PROVINCE	BUCEGI			
AREA NO.	660M	SUBJECT	AGC	SUBJECT		SUBJECT	
	BUC	11	ARE	10	VL	15	20
	SC	25	TEXT	30	FACTORY	35	40
		45		50			

PART 2 OF 4-PART PANORAMA.  
SEE CIA

(22) 25X1A

DATE OF PHOTO	TYPE	QUALITY	CLASS	NO. OF CARDS
	1	2	3	1

CLASSIFICATION: Conf  
CAPTIONED BY: [Signature]

PHOTO NO.	847810	Lot No.	R 2941	REFERENCE	C	DATE	80 JAN 20 1956						
COUNTRY	ROMANIA		PROVINCE	BUCEGI									
AREA NO.	660M	SUBJECT	AGC	SUBJECT		SUBJECT		SUBJECT		SUBJECT		SUBJECT	
	B	5	C	10	H	15	A	20	R	E	T	V	L
	S	25	C	30	U	35	T	E	N	T	L	E	F
		45		50									

Part 3 of 4 pages per name  
 See CIA

(22) 25X1A

DATE OF PHOTO		TYPE		QUALITY		CLASS		NO. OF CASES	
			1	2	3			1	
CLASSIFICATION	Conf			CAPTIONED BY					




PHOTO NO.	847811	LOT NO.	R 7445	REFERENCE	C	DATE	74 15 N	TIME	2000
COUNTRY	ROMANIA		PROVINCE	BUCEGI					
AREA NO.	660M	SUBJECT	AGC	SUBJECT		SUBJECT		SUBJECT	
	BUC	HARE	ST	10		VLA	15	DIMIRE	20
	ACU	25	TEXTILE	30		FAC	35	FACTORY	40
		45		50					

PAGE 4 OF 4 - PART PANORAMA.  
 SEE CIA

(22) 25X1A

DATE OF PHOTO	TYPE	QUALITY	CLASS	NO. OF CARDS
	1	✓	3	1



PHOTO NO.	847812	LOT NO.	R 2445	REFERENCE	C	DATE	84 10 10	SIGNATURE	10 10 50
COUNTRY	ROMANIA			PROVINCE	BUCEGI				
AREA NO.	660M	SUBJECT	AGC	SUBJECT		SUBJECT		SUBJECT	
	BUC	HAR	EST	10	V	C	D	M	RE
	SCU	25	TEXT	30	F	A	C	T	40
		45		50					

(22) 25X1A

DATE OF PHOTO	TYPE	QUALITY	CLASS	NO. OF CARDS
	1	2	3	1

CLASSIFICATION: *Conf* CAPTIONED BY: *[Signature]*



PHOTO NO.	847813	REF NO.	744	REFERENCE		PHYSICAL	20110	PHYSICAL	78
COUNTRY	ROMANIA		PROVINCE						
AREA NO.	6600	SUBJECT	462	SUBJECT		SUBJECT		SUBJECT	
		5			10		V C / 2		20
		25			30			35	40
		45			50				
					25X1A				
DATE OF PHOTO		TYPE	QUALITY	CLASS	NO. OF CARDS				
		1	2	3	1				
CLASSIFICATION				CAPTIONED BY					
Conf				M					

PHOTO NO. 847814	Lot No. K2945	REF ID C	ENCLOSURE 4	INDEXED 4	FILED 4
COUNTRY RUMANIA	PROVINCE OLT				
AREA NO 560M	SUBJECT AES	SUBJECT AET	SUBJECT	SUBJECT	SUBJECT
CRAIOVA	5	10	ELECTRO	15	20
REWORKS	25	30	PUTE	35	40
	45	50			

(23) 25X1A

DATE OF PHOTO	TYPE	QUALITY	CLASS	NO. OF CARDS
	1	2	3	2



CLASSIFICATION *Conf* CAPTIONED BY *[Signature]*

PHOTO NO. 047815	LOT NO. R 2445	REFERENCE C	4918N 2785E					
COUNTRY RUMANIA	PROVINCE OLT							
AREA NO. 560M	SUBJECT AET	SUBJECT AET	SUBJECT	SUBJECT	SUBJECT	SUBJECT	SUBJECT	
CRAIOVA	5	10	ELECTRO	15	20	PUTE	20	
REWORKS.	25	30		35			40	
	45	50						

(23) 25X1A


DATE OF PHOTO	TYPE	QUALITY	CLASS	NO. OF CARDS
	1	2	3	2

CLASSIFICATION *Conf* CAPTIONED BY *[Signature]*

PHOTO NO. 847856		LOT NO. 102711		REFERENCE		DUPES	
COUNTRY Romania				PROVINCE OLT			
AREA NO. 520M		SUBJECT AEB AET		SUBJECT		SUBJECT	
CRAIOVA		ELECTR		SUT		20	
REWRIT.		30		35		40	
45		50					

(23) 25X1A

DATE OF PHOTO	TYPE	QUALITY	CLASS	NO. OF CARDS
	1	2	3	2




CLASSIFICATION Conf CAPTIONED BY [Signature]

Approved For Release 2000/04/27 : CIA-RDP78-05867A000401310036-2

PHOTO NO. 847817		LOT NO. R244		DATE		LONGITUDE	
COUNTRY Romania			PROVINCE OLT				
AREA NO. 560M		SUBJECT ACB	SUBJECT ACT	SUBJECT	SUBJECT	SUBJECT	SUBJECT
CRAI		5		10	15	20	
RE		25		30	35	40	
		45		50			
DATE OF PHOTO		TYPE	QUALITY	CLASS	NO. OF CARDS		
			2	3	2		
CLASSIFICATION Conf			CAPTIONED BY				

(2) 25X1A




Approved For Release 2000/04/27 : CIA-RDP78-05867A000401310036-2

PHOTO NO. 897015	LOT NO. K 2945	REFERENCE C 49774	ORIG. TYPE 1310036-2
COUNTRY RUMANIA	PROVINCE OLT		
AREA NO 560/11	SUBJECT AET	SUBJECT AET	
C	5	10	15
R	10	20	25
A	15	30	35
E	20	25	30
R	25	30	35
A	30	35	40
S	35	40	45
E	40	45	50
M	45	50	
B	50		
L			
Y			

(23) 25X1A

DATE OF PHOTO	TYPE	QUALITY	CLASS	NO. OF CARDS
	1	2	3	2




1 Jun 56

Approved For Release 2000/04/27 : CIA-RDP78-05867A000401310036-2

PHOTO NO. 847819	LOT NO. R2941	C	4711N	201E
COUNTRY	ROMANIA			
AREA NO.	5600N			
SUBJECT	SUBJECT	SUBJECT	SUBJECT	SUBJECT
AET	AET			
5	10	15	20	
C	R	A	M	J
25	30	35	40	
R	E			
45	50			
R	A	S	E	M

(23) 25X1A



DATE OF PHOTO	TYPE	QUALITY	CLASS	NO. OF CARDS
	1	2	3	23
CLASSIFICATION				CAPTIONED BY
conf				[Signature]

Approved For Release 2000/04/27 : CIA-RDP78-05867A000401310036-2

PHOTO NO. 847820 LOT NO. K 2445 REFERENCE 957777 PROJECT USE 21582

COUNTRY	AREA NO	SUBJECT	SUBJECT	SUBJECT	SUBJECT	SUBJECT	SUBJECT	SUBJECT	SUBJECT
Romania	460M	AGF							
				10			15		20
				30			35		40
				50					

RESISTA      TREE L      PLANT  
BLATT      FURNACE

(12) 25X1A

DATE OF PHOTO	TYPE	QUALITY	CLASS	NO. OF CARDS
		4 2	3	1



PHOTO NO.	847521	LOT NO.	R 245	REFERENCE	E	LONGITUDE	451110	211110
COUNTRY	Romania		PROVINCE	Timisoara				
AREA NO.	460M	SUBJECT	AGF	SUBJECT		SUBJECT		SUBJECT
	5	10	15	20	25	30	35	40
	REB	ETA	TEEL	ALAN				
	25	30	35	40	45	50		
	BLAST	FURNACE						

25X1A



DATE OF PHOTO	TYPE	QUALITY	CLASS	NO. OF CARDS
	4	2	3	1
CLASSIFICATION	Conf		CAPTIONED BY	

PHOTO NO.	017022	REF ID	A 2441	INDEX REFERENCE	017022	LONGITUDE	21°
COUNTRY	ROMANIA			PROVINCE	T. M. I. S.		
AREA NO.	460 M	SUBJECT	545	SUBJECT		SUBJECT	
		5	A	10	7	15	20
		25	T	30	35		40
		45		50			
					25X1A		
DATE OF PHOTO		TYPE		QUALITY	CLASS	NO. OF CARDS	
			1	2	3	1	
CLASSIFICATION	Conf			CAPTIONED BY			
				M			

PHOTO NO. 847823 LOT NO. R 2944 REFERENCE C 414610 LONGITUDE 46° 13' 10.362

COUNTRY	RUMANIA		PROVINCE	TIMIS			
AREA NO.	460 M	SUBJECT	AAAF	SUBJECT		SUBJECT	
	H U N E D	5	O A R A	10	β	T E E L	W O R
	K β.	25	P T	30	o	F	2 - P T
	O R A M A.	45		50			P A W

SEE CIA \_\_\_\_\_

(14)

(12) 25X1A

DATE OF PHOTO	TYPE	QUALITY	CLASS	NO. OF CARDS
	4	✓	3	1




PHOTO NO. 817521  
 LOT NO. R 2944  
 REFERENCE C 817521  
 LONGITUDE 21° 10' 36" E

COUNTRY RUMANIA PROVINCE TIMIS

AREA NO	SUBJECT	SUBJECT	SUBJECT	SUBJECT	SUBJECT	SUBJECT	SUBJECT	SUBJECT
460 M	AAF							
H U N E D O A R A	10			β	T E E L			W O R
K S.	25	P T	Z	30	.	2 -	P T	P A W
O R A M A	45			50				

SEE CIA \_\_\_\_\_

(12) 25X1A

DATE OF PHOTO	TYPE	QUALITY	CLASS	NO. OF CARDS
	4	2	3	1

CLASSIFICATION Conf CAPTIONED BY [Signature]




PHOTO NO. 847825 Lot No. R 2914

COUNTRY *Laos* PROVINCE *Tiam*

AREA NO. *460 N* SUBJECT *AGF*

11	5	10	15	20
<i>U N C</i>	<i>S A K A</i>	<i>b T E C L</i>	<i>U O R</i>	<i>K</i>
12	25	30	35	40
<i>K S.</i>	<i>C A B T I N G T</i>	<i>O P E R A T I</i>	<i>O</i>	<i>O</i>
13	45	50		
<i>N.</i>				

(12) 25X1A

DATE OF PHOTO	TYPE	QUALITY	CLASS	NO. OF CARDS
	<i>1</i>	<i>2</i>	<i>3</i>	<i>1</i>

CLASSIFICATION *Conf* CAPTIONED BY *[Signature]*




PHOTO NO. 847825	Lot No. R2444	REF ID: A64176	REF ID: A64176	REF ID: A64176	REF ID: A64176	REF ID: A64176	REF ID: A64176	REF ID: A64176	REF ID: A64176
COUNTRY RUMANIA	PROVINCE TIMIS								
AREA NO 460M	SUBJECT RAF	SUBJECT	SUBJECT	SUBJECT	SUBJECT	SUBJECT	SUBJECT	SUBJECT	SUBJECT
H U N E	5	D O A R A	10	T E E	15	L	20	W O R	
K S	25	C A B T I N G	30	O P E R A	35	T I	40		
N.	45		50						

(12) 25X1A

DATE OF PHOTO	TYPE	QUALITY	CLASS	NO. OF CARDS
	1	2	3	1

CLASSIFICATION *Conf* CAPTIONED BY *[Signature]*

PHOTO NO.	847527	REF ID:	K 2444	CLASSIFICATION:	C	LONGITUDE:	47° 14' 20" E
COUNTRY	RUMANIA		PROVINCE	TIMIS			
AREA NO.	460M	SUBJECT	CAF	SUBJECT		SUBJECT	
	H U N E	5	D O A R A	10	S T E E L	15	W O R
	K S .	25	C A B T	30	O P E R A T -	35	40
	N.	45		50			

PAGE ① OF 2-PT PANORAMA SEC CIA

(12) 25X1A

DATE OF PHOTO		TYPE	1	QUALITY	2	CLASS	3	NO. OF CARDS	1
CLASSIFICATION	Conf		CAPTIONED BY		[Signature]				

PHOTO NO.	817825	LOT NO.	R2944	EXPOSURE	C	NO. OF STRIPS	41462	NO. OF FRAMES	25
COUNTRY	ROMANIA		PROVINCE TIMIS						
AREA NO.	460/11	SUBJECT	CAF	SUBJECT		SUBJECT		SUBJECT	
		5	H U N E D O A R A	10		15	T E C	20	W O R
		25	K B	30		35	S I R A	40	
		45	N.	50					

PAGE 2 OF 2-PT PANORAMA. SEE CIA

102 / 25X1A

DATE OF PHOTO		TYPE		QUALITY		CLASS	3	NO. OF CARDS	1
CLASSIFICATION							CAPTIONED BY		





1 Jun 56

Approved For Release 2000/04/27 : CIA-RDP78-05867A000401310036-2

PHOTO NO. 847829 LOT NO. R 2944 REFERENCE C 9522N 2315E

COUNTRY RUMANIA PROVINCE TIMIS

AREA NO	SUBJECT	SUBJECT	SUBJECT	SUBJECT	SUBJECT	SUBJECT	SUBJECT	SUBJECT											
460 M	ART																		
L	U	P	E	N	I	P	R	O	B										
									C	O	A	L						W	A

1417 25X1A

DATE OF PHOTO	TYPE	QUALITY	CLASS	NO. OF CARDS
	4	3	3	1

CLASSIFICATION Conf CAPTIONED BY [Signature]

Approved For Release 2000/04/27 : CIA-RDP78-05867A000401310036-2

PHOTO NO. 8478.11	LOT NO. 2444	PROVINCE TIMIŞ	SUBJECT					
COUNTRY RUMANIA	SUBJECT							
AREA NO. 460M	SUBJECT C52	SUBJECT C62	SUBJECT	SUBJECT	SUBJECT	SUBJECT		
LUPENI	5		10	M	NERA	15	A P A R T	20
MENT	25		30	PT	①	35	3 - P T	40
PANORAMA	45		50					

SEE CIA — — —

25X1A

DATE OF PHOTO	TYPE	QUALITY	CLASS	NO. OF CARDS
	4	2	3	2

CLASSIFICATION

PHOTO NO.	847881	LOF NO.	2944	LONGITUDE	45 22 20	23 19 25
COUNTRY	ROMANIA		PROVINCE	TIMIȘ		
AREA NO.	460M	SUBJECT	C52	SUBJECT	C62	
L	U	P	E	N	I	
M	E	N	T	S.		
P	A	N	O	R	A	M

SEE CIA — — —

25X1A

DATE OF PHOTO	TYPE	QUALITY	CLASS	NO. OF CARDS
	4	2	3	2


PHOTO NO. 847502	LOT NO. 2944	INDEXED	REF. NO.	NO. OF STRIPS
COUNTRY	PROVINCE			
AREA NO. 4600	SUBJECT C32	SUBJECT C62	SUBJECT	SUBJECT
	5		10	15
L U P C N I			N E R S	P P A R F
	25		30	35
M E N I B		P T	3	3 P T
	45		50	
P A N O R A M A				
SEE CIA				
25X1A				
DATE OF PHOTO	TYPE	QUALITY	CLASS	NO. OF CARDS
	4	2	3	2
CLASSIFICATION			CAPTIONED BY	

PHOTO NO. 5475000	LOT NO. K 2944	C	4122N	2315E											
COUNTRY ROMANIA	PROVINCE TIMIS														
AREA NO 460 M	SUBJECT C3V	SUBJECT C34	SUBJECT C3A	SUBJECT	SUBJECT	SUBJECT	SUBJECT								
L	U	P	E	N	1	M	I	N	E	R	A	P	A	R	T
	5						10					15			20
M	E	N	T				30					35			40
	45						50								

25X1A

7

DATE OF PHOTO	TYPE	QUALITY	CLASS	NO. OF CARDS
	4	2	3	3
CLASSIFICATION	CONF		CAPTIONED BY	



Approved For Release 2000/04/27 : CIA-RDP78-05867A000401310036-2

PHOTO NO. 847531

LOT NO. R 2944

REFERENCE C

401310036-2


COUNTRY ROMANIA

PROVINCE T.M.S

AREA NO	SUBJECT	SUBJECT	SUBJECT	SUBJECT	SUBJECT	SUBJECT	SUBJECT	SUBJECT
460M	C3V	C3W	C3A					
LUPEN			M				15	A P A R T
MENT							35	

7 25X1A

DATE OF PHOTO	TYPE	QUALITY	CLASS	NO. OF CARDS
	4	2	3	3



CLASSIFICATION Conf CAPTIONED BY *[Signature]*

Approved For Release 2000/04/27 : CIA-RDP78-05867A000401310036-2

PHOTO NO. 847525	LOT NO. 112944	MANUFACTURE NO. C	EXPIRATION DATE 95220	IDENTIFICATION NO. 2515E
COUNTRY ROMANIA		PROVINCE TIMIS		
AREA NO. 460M	SUBJECT C32	SUBJECT C34	SUBJECT COB	SUBJECT AGU
L U P E N I	5	M I N E R S	10	15
M E N T I	25	S T R E E T	30	35
O N S T R U C T I O N	45		50	40
A P A R T				
N E W				

(67) 25X1A

DATE OF PHOTO	TYPE	QUALITY	CLASS	NO. OF CARDS
	4	2	3	4
CLASSIFICATION Conf			CAPTIONED BY DL	




PHOTO NO. 847505		LOT NO. 2444		REFERENCE NO. 87220		PROJECT NO. 239E	
COUNTRY RUMANIA				PROVINCE TIMIS			
AREA NO. 460M	SUBJECT DCD	SUBJECT DCD	SUBJECT C61	SUBJECT C26	SUBJECT	SUBJECT	SUBJECT
LUPENI	5		V 10	EW		F 15	TOWN 20
BCD	25		V 30	VALLLEY		35	MT 40
	45		50				
DATE OF PHOTO		TYPE	QUALITY	CLASS	NO. OF CARDS		
		4	2	3	17 25X1A		
CLASSIFICATION I				CAPTIONED BY Conf			



PHOTO NO.	847837	LOT NO.	R 2961	MAP REFERENCE	C	LATITUDE	32 27N	LONGITUDE	48 21E
COUNTRY	IRAN		PROVINCE						
		KHUZISTAN							
AREA NO.	725K	SUBJECT	A42	SUBJECT	A4C	SUBJECT		SUBJECT	
A	N	D	I	M	E	H	K	D	A
E	L	E	V	A	T	I	O	N	4
M	P	R	O	J	E	C	T		

25X1A

17	DATE OF PHOTO	TYPE	QUALITY	CLASS	NO. OF CARDS	
	25 FEB 6 2	4	1	3	2	
CLASSIFICATION				CAPTIONED BY		
CONF				FM		

PHOTO NO.	017000	LOT NO.	R 2961	MAP REFERENCE	C	LATITUDE	32 27N	LONGITUDE	48 21E	
COUNTRY	IRAN		PROVINCE						KHUZISTAN	
AREA NO	725K	SUBJECT	A42	SUBJECT	A4C	SUBJECT		SUBJECT		
A N D I M E S H K		D I S T R I B U T I O N		O F C O L L I N G W A T E R		P I P E S & P L A T F O R M S O N		D O W N S T R E A M F A C E A T D E Z D A M P R O J E C T.		

25X1A

17	DATE OF PHOTO	TYPE	QUALITY	CLASS	NO. OF CARDS	[REDACTED]
	25 FEB 6 2	4	1	3	2	
CLASSIFICATION	CONF		CAPTIONED BY			FM

Approved For Release 2000/04/27 : CIA-RDP78-05867A000401310036-2

PHOTO NO.	847839	LOT NO.	R-2774	MAP REFERENCE	G	LATITUDE	05 16 S	LONGITUDE	14 54 E
-----------	--------	---------	--------	---------------	---	----------	---------	-----------	---------

COUNTRY	REPUBLIC OF THE CONGO	PROVINCE	LEOPOLDVILLE
---------	-----------------------	----------	--------------

AREA NO	SUBJECT	SUBJECT	SUBJECT	SUBJECT	SUBJECT	SUBJECT	SUBJECT	SUBJECT
42Z	E36							
T	H	Y	S	V	I	L	E	10
								15
								20
								25
								30
								35
								40
								45
								50

25X1A

7	DATE OF PHOTO	TYPE	QUALITY	CLASS	NO. OF CARDS	
	AUG, 6 1	4	2	3	1	
CLASSIFICATION					CAPTIONED BY FM	

PHOTO NO.	847810	LOT NO.	B-3774	MAP REFERENCE	0	LATITUDE	05 16 8	LONGITUDE	24 34 3
COUNTRY		LEOPOLDVILLE							
AREA NO.		AKQ							
SUBJECT		SUBJECT		SUBJECT		SUBJECT		SUBJECT	
T H Y S V I L L E		R A I L		R O A D					
S T A T I O N.									

27					25X1A	
DATE OF PHOTO	TYPE	QUALITY	CLASS	NO. OF CARDS	[REDACTED]	
APR. 6 2 4		2	3	1		
CLASSIFICATION				CAPTIONED BY		
				FM		

PHOTO NO.	847841	LOT NO.	B-3774	MAP REFERENCE	Q	LATITUDE	05 16 S	LONGITUDE	14 54 E
COUNTRY	REPUBLIC OF THE CONGO		PROVINCE	LEOPOLVILLE					
AREA NO.	452	SUBJECT	AKQ	SUBJECT		SUBJECT		SUBJECT	
E	H	Y	S	V	X	L	L	E	10
								R A I	15
								L R O A D	20
									30
S	T	A	T	I	O	N.			35
									40
									45
									50

25X1A

27	DATE OF PHOTO	TYPE	QUALITY	CLASS	NO. OF CARDS	S
	Aug. 6 1 4	4	2	3	1	
CLASSIFICATION	Conf		CAPTIONED BY		PM	

PHOTO NO. 847842 LOT NO. R-2714 MAP REFERENCE G LATITUDE 05 16 S LONGITUDE 14 54 E

COUNTRY REPUBLIC OF THE CONGO PROVINCE LEOPOLDVILLE

AREA NO	SUBJECT	SUBJECT	SUBJECT	SUBJECT	SUBJECT	SUBJECT	SUBJECT	SUBJECT	SUBJECT
<u>422</u>	<u>AKJ</u>	<u>AKM</u>	<u>AKN</u>						
<u>T E X S</u>	<u>10</u>					<u>15</u>			<u>20</u>
<u>V I E L E</u>	<u>30</u>								<u>40</u>
<u>Y A R D</u>	<u>45</u>								

25X1A

DATE OF PHOTO	TYPE	QUALITY	CLASS	NO. OF CARDS	CLASSIFICATION
<u>APR. 6 2 4</u>	<u>2</u>	<u>2</u>	<u>3</u>	<u>3</u>	
CAPTIONED BY <u>PK</u>					

GPO 918791

PHOTO NO. **847843** LOT NO. **R-3714** MAP REFERENCE **G** LATITUDE **05 36 N** LONGITUDE **24 54 E**

COUNTRY **REPUBLIC OF THE CONGO** PROVINCE **LEOPOLDVILLE**

AREA NO	SUBJECT	SUBJECT	SUBJECT	SUBJECT	SUBJECT	SUBJECT	SUBJECT	SUBJECT
<b>402</b>	<b>C6B</b>	<b>C2G</b>						
<b>E E I S</b>	<b>S V I</b>	<b>L L E</b>	<b>E</b>	10		<b>T R E E T</b>		<b>S C</b>
				30				
<b>E N E</b>				50				

25X1A

DATE OF PHOTO	TYPE	QUALITY	CLASS	NO. OF CARDS
<b>Aug. 6 2 4</b>	<b>4</b>	<b>2</b>	<b>3</b>	<b>2</b>

CLASSIFICATION **Conf** CAPTIONED BY **RE**




PHOTO NO. 847844

LOT NO. R-4774

MAP REFERENCE G

LATITUDE 05 26 S

COUNTRY **REPUBLIC OF THE CONGO**

PROVINCE **BOUKOULA**

AREA NO. 48

SUBJECT C31

SUBJECT	SUBJECT	SUBJECT	SUBJECT	SUBJECT	SUBJECT	SUBJECT	SUBJECT	SUBJECT
F	E	F	S	10				20
						15		
						35		40

HOUSE LINE

25X1A

7

DATE OF PHOTO	TYPE	QUALITY	CLASS	NO. OF CARDS	MAP
1966	G	I	4	3	1
CLASSIFICATION					CAPTIONED BY
					<i>Con</i>



PHOTO NO.	847845	LOT NO.	A-874	MAP REFERENCE	C	LATITUDE	03 16 E	LONGITUDE	16 54 E
COUNTRY			PROVINCE						
REPUBLIC OF THE CONGO			KINSHASA						
AREA NO.	400	SUBJECT	C12	SUBJECT		SUBJECT		SUBJECT	
F	E	S	E	L	E	10	u	)	20
						30			40
						45			

25X1A

7-10	DATE OF PHOTO	TYPE	QUALITY	CLASS	NO. OF CARDS	
	Aug. 6 8	4	2	3	1	
CLASSIFICATION					CAPTIONED BY	PK

PHOTO NO. 847846	LOT NO. R 2774	MAP REFERENCE C	LATITUDE 05496	LONGITUDE 1327E
COUNTRY REPUBLIC OF THE CONGO		PROVINCE LEO POLDVILLE		
AREA NO. 42Z	SUBJECT AKW	SUBJECT AJC	SUBJECT	SUBJECT
M	A	A	D	I
				(WR)
				W
				A
				T
				E
				R
				O
				A
				D
				T
				O
				L
				E

9-28

DATE OF PHOTO	TYPE	QUALITY	CLASS	NO. OF CARDS	SOURCE OF PHOTOGRAPH
AUG 61	4	2	3	2	[REDACTED]
CLASSIFICATION		CAPTIONED BY			
		Col		FM	

PHOTO NO. 847847	LOT NO. R2774	MAP REFERENCE C	LATITUDE 0549E	LONGITUDE 1327E
COUNTRY REPUBLIC OF THE CONGO		PROVINCE LEOPOLDVILLE		
AREA NO. 42E	SUBJECT C36	SUBJECT	SUBJECT	SUBJECT
M A T A D I O L E.	5	10 H O T E L	15 M E T R O P	20
	25	30	35	40
	45	50		

7-	DATE OF PHOTO	TYPE	QUALITY	CLASS	NC. OF CARDS	SOURCE OF PHOTOGRAPH 25X1A
	AUG 61	4	2	3	1	[REDACTED]
CLASSIFICATION	Conf		CAPTIONED BY		FM	

PHOTO NO. 847845      LOT NO. 22774      MAP REFERENCE C      LATITUDE 35 41 E      LONGITUDE 37 E

COUNTRY REPUBLIC OF THE CONGO      PROVINCE LEON POLDVILLE

AREA NO	SUBJECT	SUBJECT	SUBJECT	SUBJECT	SUBJECT	SUBJECT	SUBJECT	SUBJECT
432	C16							
M	A	T	A	D	1	u	D	G
T	B	U	I	L	D	I	N	G.

DATE OF PHOTO	TYPE	QUALITY	CLASS	NO. OF CARDS	SOURCE OF PHOTOGRAPH
AUG 61	4	2	3	1	25X1A
CLASSIFICATION				CAPTIONED BY	
				Conf	

PHOTO NO. 847849      LOT NO. R2774      MAP REFERENCE C      LATITUDE 0549 S      LONGITUDE 1327E

COUNTRY REPUBLIC OF THE CONGO      PROVINCE LEOPOLDVILLE

AREA NO	SUBJECT	SUBJECT	SUBJECT	SUBJECT	SUBJECT	SUBJECT	SUBJECT	SUBJECT
HZE	ALA							20
M	A	A	D	1	P	O	R	T
					A	R	E	A.
								40

30

DATE OF PHOTO	TYPE	QUALITY	CLASS	NO. OF CARDS	SOURCE OF PHOTOGRAPH
AUG 61	4	2	3	1	25X1A
CLASSIFICATION				CAPTIONED BY	
				Conf	FM

PHOTO NO. 847850	LOT NO. R2774	MAP REFERENCE C	LATITUDE 0549 S	LONGITUDE 1327 E
COUNTRY REPUBLIC OF THE CONGO	PROVINCE LEOPOLDVILLE			
AREA NO. 42E	SUBJECT C2G	SUBJECT C6B	SUBJECT [S T R I K E E T	SUBJECT S C C N E ]
M A T A D I	5	10	15	20
	25	30	35	40
	45	50		

1	DATE OF PHOTO	TYPE	QUALITY	CLASS	NO. OF CARDS	SOURCE OF PHOTOGRAPH
	AUG 61	4	2	3	2	25X1A
CLASSIFICATION	Capt				FM	

PHOTO NO.		LOT NO. R-2774		MAP REFERENCE G		LATITUDE 05 49 S	
COUNTRY REPUBLIC OF THE CONGO				PROVINCE LEOPOLDVILLE			
AREA NO 422		SUBJECT C62		SUBJECT		SUBJECT	
M	A	T	A	5	D	I	20
							40
				25			
							35
				45			

DATE OF PHOTO		TYPE		QUALITY		CLASS		NO. OF CARDS		SOURCE OF PHOTOGRAPH	
AUG.	6	1	4	2	3	1				25X1A	
CLASSIFICATION								CAPTIONED BY		fm	

PHOTO NO. 847852 LOT NO. 1-2774 MAP REFERENCE 6 LATITUDE 05 49 S

COUNTRY REPUBLIC OF THE CONGO PROVINCE KROFIKVILLE

AREA NO.	SUBJECT	SUBJECT	SUBJECT	SUBJECT	SUBJECT	SUBJECT	SUBJECT	SUBJECT
<u>422</u>	<u>C62</u>	<u>C6B</u>						
<u>M</u>	<u>A</u>	<u>T</u>	<u>A</u>	<u>S</u>	<u>D</u>	<u>I</u>		
							<u>10</u>	
							<u>30</u>	
							<u>50</u>	
							<u>15</u>	
							<u>35</u>	
							<u>20</u>	
							<u>25</u>	
							<u>45</u>	

6-7 DATE OF PHOTO Aug. 6 1 4 TYPE 4 QUALITY 2 CLASS 3 NO. OF CARDS 2 SOURCE OF PHOTOGRAPH 25X1A

CLASSIFICATION Conf CAPTIONED BY 2a



PHOTO NO. **847853** LOT NO. **B-374** MAP REFERENCE **6** LATITUDE **05 49 S** LONGITUDE **032 2**

COUNTRY **REPUBLIC OF THE CONGO** PROVINCE **LEOPOLVILLE**

AREA NO.	SUBJECT	SUBJECT	SUBJECT	SUBJECT	SUBJECT	SUBJECT	SUBJECT	SUBJECT
<b>63E</b>	<b>C62</b>	<b>C6B</b>						
<b>K</b>	<b>A</b>	<b>T</b>	<b>A</b>	<b>S</b>	<b>T</b>	<b>R</b>	<b>E</b>	<b>E</b>

DATE OF PHOTO	TYPE	QUALITY	CLASS	NO. OF CARDS	SOURCE OF PHOTOGRAPH
<b>Aug. 6 1 4</b>	<b>4</b>	<b>2</b>	<b>3</b>	<b>2</b>	<b>25X1A</b>
CLASSIFICATION					CAPTIONED BY <b>ds</b>

PHOTO NO. 847504		LOT NO. E-3774		MAP REFERENCE 6		LATITUDE 05 49 S		LONGITUDE 13 27 E	
COUNTRY REPUBLIC OF THE CONGO				PROVINCE LEOPOLVILLE					
AREA NO. 42E		SUBJECT E31		SUBJECT		SUBJECT		SUBJECT	
K A S A		S D Z		H O U S		I N G		20	
		25		30		35		40	
		45		50					
7		DATE OF PHOTO		TYPE		QUALITY		CLASS	
APR. 6 2		4		2		3		1	
CLASSIFICATION		CAPTIONED BY		SOURCE OF PHOTOGRAPH		25X1A			
		Lor		E					

PHOTO NO. 847855		LOT NO. 2-2776		MAP REFERENCE 8		LATITUDE 07 49 S		LONGITUDE 09 30 E	
COUNTRY REPUBLIC OF THE CONGO				PROVINCE LEOPOLDBVILLE					
AREA NO. 422		SUBJECT C31		SUBJECT C2G		SUBJECT		SUBJECT	
K A T A S D E		10		H O U S I N G		15		20	
		25		30		35		40	
		45		50					
7		DATE OF PHOTO		TYPE		QUALITY		CLASS	
ASL. 6 2		4		2		3		2	
CLASSIFICATION		CAPTIONED BY		CONF		SOURCE OF PHOTOGRAPH		25X1A	

PHOTO NO. 847853		LOT NO. R-274		MAP REFERENCE d		LATITUDE 02 45 S		LONGITUDE 33 30 E	
COUNTRY REPUBLIC OF THE CONGO				PROVINCE LEOPOLVILLE					
AREA NO. 48E		SUBJECT C62		SUBJECT C2C					
K A T A		5 D E		10		15		20	
		25		30		35		40	
		45		50					
6		DATE OF PHOTO		TYPE		QUALITY		CLASS	
APR. 6		E 4		E		3		2	
CLASSIFICATION		Coat		CAPTIONED BY		SOURCE OF MICROGRAPH		25X1A	

PHOTO NO.	847857	LOT NO.	R2774	MAP REFERENCE	C	LATITUDE	0548 <del>S</del>	LONGITUDE	1330 <del>E</del>	
COUNTRY	REPUBLIC OF THE CONGO									
AREA NO	42Z	LEOPOLDVILLE								
SUBJECT	AKW	SUBJECT	D36	SUBJECT		SUBJECT		SUBJECT		
	5		10				15		20	
	P O Z O		R I V E R				B R I D G E		0	
	25		30				35		40	
	V E R		R I V E R							
	45		50							

28

DATE OF PHOTO	TYPE	QUALITY	CLASS	NO. OF CARDS	SOURCE OF PHOTOGRAPH
AUG 6 1	4	2	5	2	25X1A
CLASSIFICATION	Caption		Captioned by		FM

PHOTO NO.	847858	LOT NO.	R2774	MAP REFERENCE	C	LATITUDE	0548 <del>B</del>	LONGITUDE	1330 <del>E</del>
COUNTRY	REPUBLIC OF THE CONGO		PROVINCE	LEOPOLDVILLE					
AREA NO	42E	SUBJECT	AKG	SUBJECT	D36	SUBJECT		SUBJECT	
	P	O	E	O	R	I	V	E	R
	B	R	I	D	G	E	O	V	E
	B	G.							

1-27	DATE OF PHOTO	TYPE	QUALITY	CLASS	NO. OF CARDS	SOURCE OF PHOTOGRAPH
	AUG 6 1	4	2	3	2	25X1A
CLASSIFICATION	Conf		CAPTIONED BY		FM	

Release 2000/04/27 : CIA-RDP78-05867A000401310036-2

PHOTO NO. 847859		LOT NO. R2774		MAP REFERENCE C		LATITUDE 0948E		LONGITUDE 1330E	
COUNTRY REPUBLIC OF THE CONGO				PROVINCE LEOPOLDVILLE					
AREA NO 42E		SUBJECT AJC	SUBJECT D36	SUBJECT	SUBJECT	SUBJECT	SUBJECT	SUBJECT	SUBJECT
P	O	E	O	R	I	V	E	R	P
									I
									N
									E

1-9		DATE OF PHOTO		TYPE	QUALITY	CLASS	NO. OF CARDS	SOURCE OF PHOTOGRAPH	
AUG 6 1		4	2	3	2	25X1A		[REDACTED]	
CLASSIFICATION				CAPTIONED BY					
Conf				FTH					

PHOTO NO.	847860	LOT NO.	R1623	GRID REFERENCE	N15	COORDINATES	49 45 N 13 00 E
COUNTRY	CZECHOSLOVAKIA	PROVINCE	BOHEMIA	SUBJECT		SUBJECT	
AREA NO.	127M	SUBJECT	B34	SUBJECT		SUBJECT	
				10		15	
						35	
				20			
				30			
				40			
				50			

STRIBRON R  
 ALLOCATION POS MILIT  
 ARY U F CITY NOTE  
 ANTENNA AT CENTER

(3, 23)

25X1C

DATE OF PHOTO	TYPE	QUALITY	CLASS	NO. OF COPIES	SOURCE
6 FEB	6	2	3	1	[REDACTED]

CLASSIFICATION: Approved For Release 2000/04/27 : CIA-RDP78-05867A000401310036-2



PHOTO NO. 847801	LOT NO. R1623	MAP REFERENCE N14	COORDINATES 49 45 N 13 00 E
COUNTRY CZECHOSLOVAKIA	PROVINCE BOHEMIA		
AREA NO 127M	SUBJECT B34	SUBJECT 96W	
	5	10	15
\$ T R I B R O N R	25	30	35
A L L A T I O N ,	45	50	
A R Y ,			
ANTENNA AND WATCH TOWER			
(3, 23)			

25X1C

DATE OF PHOTO	TYPE	QUALITY	CLASS	NO. OF CARDS	SO
6 FEB	6 2 3	2	3	2	
CLASSIFICATION					
CAPTIONED BY					
CENE RL					

PHOTO NO. 847802 LOT NO. R1623 MAP REFERENCE N1P LATITUDE 49 45N LONGITUDE 13 00E

COUNTRY CZECHOSLOVAKIA PROVINCE SOHEDICE

AREA NO	SUBJECT	SUBJECT	SUBJECT	SUBJECT	SUBJECT	SUBJECT	SUBJECT	SUBJECT	SUBJECT
127M	C26	96W							
	5		10			15			20
\$ T R I	3	2 0	N 2		4	1			
	25		30			35			40
A L L A T I O N									
	45		50						
R Y	\$	0 F	C I T Y						

WATCH OR GUARD TOWER AT LEFT CORNER BUILDING AT CENTER

(3, 7)

25X1C

DATE OF PHOTO	TYPE	QUALITY	CLASS	NO. OF CARDS	SOURCE
0215	2	3	2	3	2
CLASSIFICATION UNCL					CAPTIONED BY 26

PHOTO NO. 847806

LOT NO. R1623

COUNTRY	CZECHOSLOVAKIA		PROVINCE	BOHEMIA		SUBJECT	SUBJECT	SUBJECT	SUBJECT
AREA NO	127 M	957							
	L K G	5	T O W A R D	10	A A A	S I T			20
	E	25	- 1 0 - 3	30	F R	P R A G U E			40
	B E R O U N	45	R O A D	50					
SITE LOCATED AT 491450 AMS 11671,									
SHEET T-8									

(3,7)

25X1C

DATE OF PHOTO	TYPE	QUALITY	CLASS	NO. OF CARDS	SO
2 FEB 62	4	3	3	1	
CLASSIFICATION					CAPTIONED BY
CONF					RL

PHOTO NO. 817569 LOT NO. R1623

COUNTRY CZECHOSLOVAKIA PROVINCE BOHEMIA

AREA NO	SUBJECT	SUBJECT	SUBJECT	SUBJECT	SUBJECT	SUBJECT	SUBJECT
127 M	957						
L K 6	5	T O W A R D	10		15	A A A	20
E	25	- 1 0 - 3	30	F R		P R A G U E	40
B E R O U N	45	R O A D	50				

SITE LOCATED AT 491450 AMS 10671,  
SHEET T-8

(3,7)

25X1C

DATE OF PHOTO	TYPE	QUALITY	CLASS	NO. OF CARDS
2 FEB 62	4	3	3	1



CLASSIFICATION CONF CAPTIONED BY RL

PHOTO NO. 847885 LOT NO. R1623

COUNTRY CZECHOSLOVAKIA PROVINCE BOHEMIA

AREA NO	SUBJECT	SUBJECT	SUBJECT	SUBJECT	SUBJECT	SUBJECT	SUBJECT	SUBJECT
127M	B34	AM1						
L	K	G	N	E	T	W	D	W
T	Y	E	A	N	T	E	N	N
-	B	E	R	O	U	N	R	O
ROAD								
LOCATED AT 463445, AMS M671, SHEET								
T-8								

(3, 23)

25X1C

DATE OF PHOTO	TYPE	QUALITY	CLASS	NO. OF CARDS	SOURCE
2 FEB 62	A	2	3	2	[REDACTED]
CLASSIFICATION CONF					CAPTIONED BY RL

PHOTO NO.	847866	LOT NO.	R1623	MAP REFERENCE		GRID REF.	
COUNTRY	CZECHOSLOVAKIA	PROVINCE	BOHEMIA				
AREA NO.	127M	SUBJECT	957				
	L K G	T W D	A A A				
	15 - 2						

LOCATED AT 468437, AM 11671,  
SHEET I-B

(3, 2)

25X1C

DATE OF PHOTO	TYPE	QUALITY	CLASS	NO. OF CARDS	SOL
2 FEB 62	4	2	3	1	[REDACTED]
CLASSIFICATION				CAPTIONED BY	
CONF				R L	

1 Jan 56

Approved For Release 2000/04/27 : CIA-RDP78-05867A000401310036-2

PHOTO NO.	847807	LOT NO.	R1623	MAP REFERENCE		LATITUDE	
COUNTRY	CZECHOSLOVAKIA		PROVINCE				
AREA NO.	127M	SUBJECT	957	SUBJECT		SUBJECT	
	L K G	T W	D	A A A		S I T E	S
	15 - 2						

LOCATED AT 468437, AMZ M671, SHEET T-8

(3, 2)

25X1C

DATE OF PHOTO	TYPE	QUALITY	CLASS	NO. OF CARDS	SO
2 FEB 62	4	2	3	1	
CLASSIFICATION	CONF		CAPTIONED BY		
			RL		

Approved For Release 2000/04/27 : CIA-RDP78-05867A000401310036-2

PHOTO NO.

647888

LOT NO.

R1623

MANUFACTURER

NK

DATE

19 45 N

GROUPS

13 80E

COUNTRY

CZECHOSLOVAKIA BOHEMIA

AREA NO

127 M

SUBJECT

982

SUBJECT

967

SUBJECT

SUBJECT

SUBJECT

SUBJECT

SUBJECT

SUBJECT

TRIBRO

NR

MILITARY

TRUCKS

ON

E SIDE OF

INSET B

BARRACKS IN

BACKGROUND, LOCATION of 543134 AM9

M64, SHEET I-7.

(3, 7, 19)

25X1C

DATE OF PHOTO

TYPE

QUALITY

CLASS

NO. OF CARDS

SO

2 FEB 62

4

2

3

2

CAPTIONED BY

RL



PHOTO NO. 847889 LOT NO. R1623 NAME REFERENCE NHB GRID REFERENCE 49 45 N 13 00 E

COUNTRY CZECHOSLOVAKIA PROVINCE BOHEMIA

AREA NO	SUBJECT	SUBJECT	SUBJECT	SUBJECT	SUBJECT	SUBJECT	SUBJECT	SUBJECT
127 M	960							
	5		10			15		20
\$ T R I B R O			N R			U N D E R G R O		
	25		30			35		40
U N D		\$ T O R A G E				\$ I T E W		
	45		50					
F I N I S T		B						

(3 25)

25X1C

DATE OF PHOTO	TYPE	QUALITY	CLASS	NO. OF CARDS
2 FEB 62	A	2	3	1



CLASSIFICATION CONF CAPTIONED BY RC

Approved For Release 2000/04/27 : CIA-RDP78-05867A000401310036-2

PHOTO NO. 847870 LOT NO. 21623 REFERENCE NIE 49 45 IV 13 CCE

COUNTRY	PROVINCE	SUBJECT	SUBJECT	SUBJECT	SUBJECT	SUBJECT	SUBJECT
EL SALVADOR	LA PAZ						
AREA NO	SUBJECT	SUBJECT	SUBJECT	SUBJECT	SUBJECT	SUBJECT	SUBJECT
127 M	96D						
	5		10		15		20
\$ T R I B U N O			N R		U N D E R G R O		
	25		30		35		40
U N D		\$ T O R A G E			\$ I T E W O		
	45		50				
F I N S T		B					

(S 25)

25X1C



DATE OF PHOTO	TYPE	QUALITY	CLASS	NO. OF CARDS
2 FEB 62	4	2	3	1

CAPTIONED BY R4

PHOTO NO.	847871	LOT NO.	R 1623	MAP REFERENCE		IDENTIFICATION	
COUNTRY	CZECHOSLOVAKIA	PROVINCE	BOHEMIA	SUBJECT		SUBJECT	
AREA NO.	127 M	SUBJECT	967	SUBJECT		SUBJECT	
		5		10		15	20
	BARRACKS	25		30	AREA	AT	1 K 8
	T D	45		50			40

LOCATED AT 373079 AMB M 641, SHEET Y-7

(3, 7)

25X1C

DATE OF PHOTO	TYPE	QUALITY	CLASS	NO. OF CARDS
2 FEB 62	4	2	3	1



CAPTIONED BY R.C.

PHOTO NO.	847872	LOT NO.	21623	REFERENCE		APPROVED	
COUNTRY	CZECHOSLOVAKIA	PROVINCE	SHEMATA	SUBJECT		SUBJECT	
AREA NO.	127 III	SUBJECT	967	SUBJECT		SUBJECT	
		5		10		15	20
	BARRACKS			AREAS		AT	LINE
		25		30		35	40
	T D						
		45		50			

LOCATED AT 373078 AMS 17641 SHEET  
 U-7

(3,7)

25X1C

DATE OF PHOTO	TYPE	QUALITY	CLASS	NO. OF CARDS
2 FEB 62	4	2	3	1



CAPTIONED BY 26

PHOTO NO. 847873	LOT NO. R1623	MAP REFERENCE	LONGITUDE
COUNTRY CZECHOSLOVAKIA	PROVINCE BOHEMIA	SUBJECT	SUBJECT
AREA NO. 127M	SUBJECT 957	SUBJECT	SUBJECT
POST	AAA	3	1
NST	D	15	E
		20	O
		25	F
		30	
		35	
		40	
		45	

LOCATED AT 373 078 AMG 0641, BHBT  
U-7

(3)

25X1C

DATE OF PHOTO	TYPE	QUALITY	CLASS	NO. OF CARDS	SOURCE
2 FEB 62	A	2	3	1	[REDACTED]
CAPTIONED BY RL					

PHOTO NO. 847874 LOT NO. R1423

COUNTRY CZECHOSLOVAKIA PROVINCE BOHEMIA

AREA NO	SUBJECT	SUBJECT	SUBJECT	SUBJECT	SUBJECT	SUBJECT	SUBJECT
127M	957						
P O S S	A A A						
N S T	D						


LOCATED AT 373078 AMS D641, SHEET

U-7

(3)

25X1C

DATE OF PHOTO	TYPE	QUALITY	CLASS	NO. OF CARDS	SO
2 FEB 67	A	2	3		



CAPTIONED BY EL

PHOTO NO.	847875	LOT NO.	R1663	LONGITUDE	
COUNTRY	CZECHOSLOVAKIA	PROVINCE	BOHEMIA	SUBJECT	SUBJECT
AREA NO.	1220	SUBJECT	967	SUBJECT	SUBJECT
		5		10	15
		25		30	35
		45		50	20
					40

BARBARACKA AREA AT LNS  
T D

LOCATED AT 373078 AM 9 M 41,  
SHEET 4-7

(3,7) 25X1C

DATE OF PHOTO	TYPE	QUALITY	CLASS	NO. OF CARDS	SOURCE
2 FEB	6	2	4	2	1
CLASSIFICATION					[REDACTED]
CAPTIONED BY					
RL					

PHOTO NO.	847876	LOT NO.	R1623	MAP REFERENCE	LATITUDE	LONGITUDE
COUNTRY	GERMANY (GDR)					
AREA NO.	4 M	SUBJECT	AHC	SUBJECT		SUBJECT
			10		15	20
			30		35	40
			75			
GERMAN TRAWLER WERIN ROSE-207, ET JOHN'S NEWF (NEWFOUNDLAND)						

(24, 30)

25X1C



DATE OF PHOTO	TYPE	QUALITY	CLASS	NO. OF CARDS
6-10 Nov	6	1	4	2
			3	1

CLASSIFICATION CONF CAPTIONED BY RL



PHOTO NO.	847877	LOT NO.	R1623	MAP REFERENCE		LATITUDE	
COUNTRY	GERMANY (GDR)						
AREA NO.	A 17	SUBJECT	AHC	SUBJECT		SUBJECT	
	E	G	ERMAN	T	R	A	W
	W	E	R	I	N	R	O
	J	O	H	N	'	N	F
							L
							D
							(NEWFOUNDLAND)

(24, 30)

25X1C

DATE OF PHOTO	TYPE	QUALITY	CLASS	NO. OF CARDS	SO
6-10 Nov	6	1	4	2	3
CLASSIFICATION					
CONF					
CAPTIONED BY					
RL					



PHOTO NO.	847878	LOT NO.	R1623	MAP REFERENCE		LATITUDE		LONGITUDE	
COUNTRY	GEOGRAPHY (GDR)								
AREA NO.	6 17	SUBJECT	2 HC	SUBJECT		SUBJECT		SUBJECT	
		5		10		15		20	
		25		30		35		40	
		40		45		50		55	
		55		60		65		70	
		75		80		85		90	
		95		100		105		110	
		115		120		125		130	
		135		140		145		150	
		155		160		165		170	
		175		180		185		190	
		195		200		205		210	
		215		220		225		230	
		235		240		245		250	
		255		260		265		270	
		275		280		285		290	
		295		300		305		310	
		315		320		325		330	
		335		340		345		350	
		355		360		365		370	
		375		380		385		390	
		395		400		405		410	
		415		420		425		430	
		435		440		445		450	
		455		460		465		470	
		475		480		485		490	
		495		500		505		510	
		515		520		525		530	
		535		540		545		550	
		555		560		565		570	
		575		580		585		590	
		595		600		605		610	
		615		620		625		630	
		635		640		645		650	
		655		660		665		670	
		675		680		685		690	
		695		700		705		710	
		715		720		725		730	
		735		740		745		750	
		755		760		765		770	
		775		780		785		790	
		795		800		805		810	
		815		820		825		830	
		835		840		845		850	
		855		860		865		870	
		875		880		885		890	
		895		900		905		910	
		915		920		925		930	
		935		940		945		950	
		955		960		965		970	
		975		980		985		990	
		995		1000		1005		1010	

(14, 30)


25X1C



DATE OF PHOTO	TYPE	QUALITY	CLASS	NO. OF CARDS
6-10 NOV	6 1	4 2	3	1
CLASSIFICATION				CAPTIONED BY
CONF				RL

PHOTO NO. 817879	LOT NO. P1121	MAP REFERENCE C	LATITUDE 37 52N	LONGITUDE 112 33E
COUNTRY CHINA	PROVINCE SHANXI (WAC 382C)			
AREA NO. 5314	SUBJECT	SUBJECT	SUBJECT	SUBJECT
	T	A	YUAN	20
	R	STEEL	PLANT	40
	O	MING	MILL	

25X1A



(12)

DATE OF PHOTO	TYPE	QUALITY	CLASS	NO. OF CARDS
AUG 58	1	2	3	1
CLASSIFICATION Comp			CAPTIONED BY ZCB	

Approved For Release 2000/04/27 : CIA-RDP78-05867A000401310036-2

PHOTO NO. 847500	LOT NO. P1121	MAP REFERENCE NCS	LATITUDE 40 12 N	LONGITUDE 116 12 E
COUNTRY CHINA		PROVINCE HOPEH (381 B)		
AREA NO. 2312	SUBJECT AHC	SUBJECT AHC	SUBJECT	SUBJECT
CH	5	10	15	20
I	25	30	35	40
R	45	50		

Hsing-Liang Agricultural Producers' Cooperative.  
 Threshing rice on electric powered machines.

25X1A

DATE OF PHOTO		TYPE	QUALITY	CLASS	NO. OF CARDS
NOV	5 6	4	2	3	2

Approved For Release 2000/04/27 : CIA-RDP78-05867A000401310036-2

PHOTO NO. 847801	LOT NO. P P 1121	MAP REFERENCE NCS	LATITUDE 40 12 N	LONGITUDE 116 12 E
COUNTRY CHINA	PROVINCE HOPEH (381 B)			
AREA NO. 231L	SUBJECT A4C	SUBJECT <del>AHE</del>	SUBJECT	SUBJECT
C H A N G	P I N G	H S I E N	H S	
I N G	L I A N G	A G R C L T R L		
R O D U C E R S	C O O P.			

HSING-LIANG AGRICULTURAL PRODUCERS' COOPERATIVE. SMALL hydroelectric GENERATING STATION (CAPABLE OF 20 KILOWATTS) FOR PRODUCING POWER FOR FARM MACHINERY. 25X1A

(17, 24)

DATE OF PHOTO	TYPE	QUALITY	CLASS	NO. OF CARDS
NOV 5 6	1	2	3	1

CLASSIFICATION: Conf  
CAPTIONED BY: XCB



PHOTO NO. 047552	LOT NO. P 1171	MAP REFERENCE C	LATITUDE 34 03N	LONGITUDE 112 41E															
COUNTRY CHINA		PROVINCE KANSU (WAC 323D)																	
AREA NO. 4314	SUBJECT A4C	SUBJECT A4F	SUBJECT	SUBJECT	SUBJECT	SUBJECT	SUBJECT	SUBJECT											
L	A	N	-	S	C	H	O	U	10	L	A	N	-	S	C	H	O	U	20
E	A	T	25	9	P	O	N	E	30	E	A	T	35	A	T	I	O	N	40
			45						50										

BRIDGE CRANE IN BOILER ROOM OF MAIN PLANT.

25X1A

(17)									
DATE OF PHOTO	TYPE	QUALITY	CLASS	NO. OF CARDS					
NOV 56	56	1	2	3	2				
CLASSIFICATION					CAPTIONED BY				
					XCB				


PHOTO NO. 847883 LOT NO. P1121 MAP REFERENCE C LATITUDE 36 03N LONGITUDE 103 41E

COUNTRY CHINA PROVINCE KANSU (WAC 383D)

AREA NO	SUBJECT	SUBJECT	SUBJECT	SUBJECT	SUBJECT	SUBJECT	SUBJECT	SUBJECT	SUBJECT
<u>431L</u>	<u>A4C</u>	<u>A4F</u>							
<u>LAN</u>	<u>-</u>	<u>CHOU</u>	<sup>10</sup>	<u>LAN</u>	<u>-</u>	<u>CHOU</u>	<sup>20</sup>	<u>H</u>	<sup>40</sup>
<u>EAT</u>	<sup>25</sup>	<u>POW</u>	<sup>30</sup>	<u>ER</u>	<u>ST</u>	<sup>35</sup>	<u>ATI</u>	<u>ON</u>	<sup>40</sup>
<u>UNDR</u>	<sup>45</sup>	<u>CONSTR,</u>	<sup>50</sup>						

INSTALLING OIL SWITCH IN 35-KILOVOLT DISTRIBUTION ROOM.

25X1A



(17)

DATE OF PHOTO	TYPE	QUALITY	CLASS	NO. OF CARDS
<u>NOV 56</u>	<u>1</u>	<u>2</u>	<u>3</u>	<u>2</u>

CLASSIFICATION CONF CAPTIONED BY RFB


Approved For Release 2000/04/27 : CIA-RDP78-05867A000401310036-2

PHOTO NO. 847554	LOT NO. P1121	MAP REFERENCE C	LATITUDE 36 03N	LONGITUDE 103 41E
COUNTRY CHINA		PROVINCE KANSU (WAC 383D)		
AREA NO. 4314	SUBJECT A4C	SUBJECT A4F	SUBJECT A6P	
LAN -	<sup>5</sup> CH	OU	<sup>10</sup> LAN -	<sup>15</sup> CHOU
EAT	<sup>25</sup> 9	<sup>30</sup> POWER	<sup>35</sup> ST	<sup>40</sup> ATION
UNDR	<sup>45</sup>	<sup>50</sup> CONSTR,		
Assembling machinery & parts in Assembly YARD.				
25X1A				
7, 17				
DATE OF PHOTO	TYPE	QUALITY	CLASS	NO. OF CARDS
NOV 5 6	7	2	3	3
CLASSIFICATION Conf			CAPTIONED BY REB	



PHOTO NO.	847505	LOT NO.	P1121	MAP REFERENCE	C	LATITUDE	38 55 N	LONGITUDE	129 39 E
COUNTRY	CHINA		PROVINCE	<del>DA</del> LIADNING (WAC 381 B)					
AREA NO	4414	SUBJECT	AFW	SUBJECT		SUBJECT		SUBJECT	
	D	A	I	R	E	N	10	L	O
	O	T	I	V	E	25	8	R	30
	K	P	L	45	A	N	T	50	

25X1A



DATE OF PHOTO		TYPE	QUALITY	CLASS	NO. OF CARDS
Sept	59	1	2	3	1
CLASSIFICATION				CAPTIONED BY	
Conf				LEB	

PHOTO NO.	847886	LOT NO.	P1121	MAP REFERENCE		LATITUDE	41 07N	LONGITUDE	122 57E
COUNTRY	CHINA			PROVINCE	LIAONING (WAC 289C)				
AREA NO	441 L	SUBJECT	AGF	SUBJECT	C54	SUBJECT		SUBJECT	
	A N	5	S H A N		10	A N - S H A N	15	I R O	20
	N	25	S T E E L		30	W O R K S.	35		40
		45			50				

Pres. SUKARNO OF INDONESIA Addressing workers  
 IN FRONT OF BLAST FURNACES OF IRON Smelting  
PLANT. 25X1A

DATE OF PHOTO		TYPE	QUALITY	CLASS	NO. OF CARDS
Oct 6	56	4	2	3	2
CLASSIFICATION				CAPTIONED BY	
				CC	

PHOTO NO.	847057	LOT NO.	P1121	MAP REFERENCE	C	LATITUDE	41 07 N	LONGITUDE	122 57 E
COUNTRY	CHINA		PROVINCE LIAONING (WAC 289C)						
AREA NO.	441L	SUBJECT	A9F	SUBJECT		SUBJECT		SUBJECT	
	A	N	-	S	H	A	N		
	N	Y							

STEEL REFINING PLANT NO. 2. BLAST FURNACE MIXER.

25X1A



DATE OF PHOTO		TYPE	QUALITY	CLASS	NO. OF CARDS	SC
Feb	58	1	2	3	1	
CLASSIFICATION				CAPTIONED BY		
Conf				JCB		

PHOTO NO. 847888	LOT NO. RP1101	MAP REFERENCE C	LATITUDE 41 01' N	LONGITUDE 122 57' E
COUNTRY CHINA	PROVINCE LIAONING - (WAG 251 C)			
AREA NO. 441L	SUBJECT 09F	SUBJECT	SUBJECT	SUBJECT
A N -	H A N	10	A N -	15
N Y	25	30	W O R K	35
	45	50		20
				40

MEDIUM PLATE PLANT NO. 1. ROLLING STEEL PLATES.

25X1A



DATE OF PHOTO	TYPE	QUALITY	COPIES	NO. OF CARDS
5-9	1	2	3	1
CLASSIFICATION			CAPTIONED BY	
SECRET			AFB	

PHOTO NO.	8470089	LOT NO.	R P1121	MAP REFERENCE	C	LATITUDE	41 07N	LONGITUDE	122 57E
COUNTRY	CHINA		PROVINCE LIAONING (WAC 289 C)						
AREA NO.	441L	SUBJECT	A9F	SUBJECT		SUBJECT		SUBJECT	
	A	N	-	S	H	A	N	I	R
	N	4		S	T	E	E	L	
	O	M	I	N	G	M	I	L	L.

25X1A



DATE OF PHOTO	TYPE	QUALITY	CLASS	NO. OF COPIES
Dec 58	1	2	3	1

CAPTIONED BY: XEB

PHOTO NO.	827500	LOT NO.	P1121	MAP REFERENCE	C	LATITUDE	41 07N	LONGITUDE	122 57E
COUNTRY	CHINA		PROVINCE LIAONING (WAC 289 C)						
AREA NO	441L	SUBJECT	AGF	SUBJECT		SUBJECT		SUBJECT	
	A	N	-	S	H	A	N	I	R
	N	Y		S	T	E	E	L	W

OPEN HEARTH FURNACE (CAPACITY 660 metric TONS)

25X1A

DATE OF PHOTO	TYPE	QUALITY	CLASS	NO. OF CARDS
NOV. 58	1	2	3	1

CLASSIFICATION: *Conf*  
 CAPTIONED BY: *RFB*

PHOTO NO. 847891	LOT NO. P1121	MAP REFERENCE C	LATITUDE 35 50N	LONGITUDE 103 20E
COUNTRY CHINA	PROVINCE KANSU (WAC 384A)			
AREA NO 4312	SUBJECT A84	SUBJECT A41	SUBJECT AHT	SUBJECT DID D36
T A O	H O	W A T E R	C O N S E R V	20
A T I O N	P R O J E C T.		S U R V E	10
Y I N G	S I T E		FOR Project.	

25X1A




1, 17, 24, 29

DATE OF PHOTO	TYPE	QUALITY	CLASS	NO. OF CARDS
17 Jun 58	4	2	3	5

CAPTIONED BY XEB

PHOTO NO.	847892	LOT NO.	P1121	MAP REFERENCE	C	LATITUDE	35 50N	LONGITUDE	103 20E									
COUNTRY	CHINA		PROVINCE	KANSU (WAC 384A)														
AREA NO.	4314	SUBJECT	A84	SUBJECT	A41	SUBJECT	AHT	SUBJECT	DID	SUBJECT	D36	SUBJECT		SUBJECT		SUBJECT		
	T A O		H O		W A T E R				C		O N S E R V							
	A T I O N				P R O J E C T.						S U R V E							
	Y I N G				S I T E						FOR Project.							

25X1A



DATE OF PHOTO	TYPE	QUALITY	CLASS	NO. OF CARDS	SC
17 Jun 58	4	2	3	5	

CAPTIONED BY  
HEB



PHOTO NO. 847089

LOT NO. E. P 1121

MAP REFERENCE C

LATITUDE 35 50N 112 50E

COUNTRY CHINA

PROVINCE HANAN (WAO 324A)

AREA NO	SUBJECT	SUBJECT	SUBJECT	SUBJECT	SUBJECT	SUBJECT	SUBJECT	SUBJECT
4314	1311	1411	1511	1611	1711	1811	1911	2011
T A	H O	W A	T E	E T	E T	E T	E T	E T
A T	W	P A	S	E	E	T		
Y I	N G	S I	T E					

25X1A



DATE OF PHOTO 17 Jun 58

TYPE 4

QUALITY 2

CLASS 3

NO. OF CARDS 5

CAPTIONED BY HED

PHOTO NO. 047091	LOT NO. P 1121	MAP REFERENCE C	LATITUDE 45 45 N	LONGITUDE 126 39 E
COUNTRY CHINA	PROVINCE HEILUNGKIANG (WAC 283D)			
AREA NO. 641C	SUBJECT AET	SUBJECT	SUBJECT	SUBJECT
H A R B I N	5	H A R B I N	10	E L E C T
R I C A L	25	M A C H I N E R Y	35	P L A N
T.	45		50	

MAKING 72,500 ~~KILOVOLT~~ KILOVOLT AMPERE  
HYDRO TURBO GENERATOR

25X1A



DATE OF PHOTO	TYPE	QUALITY	CLASS	NO. OF CARDS
11 Jun	5 8 4	2	3	1

CLASSIFICATION *CONF* CAPTIONED BY *REB*

PHOTO NO.	847896	LOT NO.	P1121	MAP REFERENCE	C	LATITUDE	37 00 N	LONGITUDE	93 00 E
COUNTRY	CHINA		PROVINCE	TSINGHAI (WAC 333C)					
AREA NO	441 L	SUBJECT	AMI	SUBJECT	BAL	SUBJECT		SUBJECT	
	T S A I	D A M	B	A	S	I	N	15	C H E C
	N G	N E W	L	Y	30	A	R	R	V
	N	I	C	T	N	S	E	Q	P

Checking newly arrived <sup>COMMUNICATIONS</sup> equipment ~~to be~~ use  
 by geological prospectors

25X1A



DATE OF PHOTO	TYPE	QUALITY	CLASS	NO. OF CARDS
19 5 7	4	2	3	2

CLASSIFICATION *Conf*

PHOTO NO.	847535	LOT NO.	P1121	MAP REFERENCE	C	LATITUDE	43 51A	LONGITUDE	126 33E
COUNTRY	CHINA			PROVINCE	KIRIN (WAC 290A)				
AREA NO.	3412	SUBJECT	A4F A4C	SUBJECT		SUBJECT		SUBJECT	
	CHINA		LI		10	KIRIN	15	HEAT	20
			EL		30	POWER	35	PLA	40
			ECT		50				
			RIC						

INSTALLING HOT WATER AND HEAT CONDUITS.

25X1A



DATE OF PHOTO	TYPE	QUALITY	CLASS	NO. OF CARDS
19 56	4	(17) 2	3	2
CLASSIFICATION			CAPTIONED BY	
COM			REB	

PHOTO NO. 847897	LOT NO. 1111	MAP REFERENCE	LATITUDE
COUNTRY (111111)	PROVINCE HOPEH		
AREA NO 2314	SUBJECT AMD	SUBJECT	SUBJECT
M I C R O	W A V E	S E T	U S E D
O N	P E T P I N G	-	P A O T I N G
E L E P H O N	E L I N E		

telephone line

25X1A



(23)

DATE OF PHOTO	TYPE	QUALITY	CLASS	NO. OF CARDS
19 57	1	2	-	1
CLASSIFICATION				CAPTIONED BY

Case 2000/04/27 : CIA-RDP78-05867A000401310036-2

PHOTO NO. 847895	LOT NO. P 1121	MAP REFERENCE	LATITUDE
COUNTRY CHINA	PROVINCE TIBET		
AREA NO. 12	SUBJECT DID	SUBJECT AMD	SUBJECT TELEPHONE
CHECKING	5	10	15
INES	25	30	35
EVAL.	45	50	40
			PLAT

Lines connect communications between  
LHASA & PEIPING.

25X1A

DATE OF PHOTO	TYPE	QUALITY	CLASS	NO. OF CARDS
19 5 7	4	2	3	2
CLASSIFICATION				CAPTIONED BY
Copy				NE B



PHOTO NO. 847899      LOT NO. P 1121      MAP REFERENCE C      LATITUDE 30 15 N      LONGITUDE 120 10 E

COUNTRY CHINA      PROVINCE CHEKIANG (WIRE 492A)

AREA NO. 2814	SUBJECT AFD	SUBJECT	SUBJECT	SUBJECT	SUBJECT	SUBJECT	SUBJECT	SUBJECT
HANG	CHOW	10	HANG	CHOW	15	CHOW	20	CHOW
ENERG	AL	25	MA	CHINERY	30	ERY	35	ERY
QUIP	MEINT	45	PLT.	Checking pressure				

ON AIR SEPARATION equipment.

25X1A

DATE OF PHOTO	TYPE	QUALITY	CLASS	NO. OF CARDS	SO
19 58	4	2	3	1	
CAPTIONED BY				HEB	



PHOTO NO. 847900

LOT NO. 1121

MAP REFERENCE C

LATITUDE 41 52N 123 53E

COUNTRY CHINA

PROVINCE LIAONING (WAC ~~287B~~ <sup>290R</sup>)

AREA NO. 441L	SUBJECT A16	SUBJECT	SUBJECT	SUBJECT	SUBJECT	SUBJECT	SUBJECT	SUBJECT
F	U	S	H	U	N			
R	O	L	E	U	M	P	L	A

10 FU - S H U N

15 P E T

20

25

30 PLANT N O. 1.

35

40

45

25X1A

(16)

DATE OF PHOTO	TYPE	QUALITY	CLASS	NO. OF CARDS
19 5 9	-	2	3	1

CAPTIONED BY: [Redacted]




PHOTO NO.	847901	LOT NO.	1111	MAP REFERENCE	C	LATITUDE	36 43 N	LONGITUDE	119 00 E
COUNTRY	CHINA		PROVINCE	SHANTUNG (WAC 38513)					
AREA NO.	631	SUBJECT	AEC	SUBJECT		SUBJECT		SUBJECT	
	WEI-	5	H S I E N	10		B A L L	15	B E A R	20
	I N G	25	P L A N T	30		A S S E M B L Y	35		40
	G E	45	U I P M E N T	50					

DATE OF PHOTO	TYPE	QUANTITY	CLASS	NO. OF CARDS
19 5 8 1				1
CLASSIFICATION			CAPTIONED BY	
			JTB	

25X1A



(21)

PHOTO NO.	847502	LOT NO.	R1121	MAP REFERENCE	C	LATITUDE	29 34 N	LONGITUDE	106 35 E	
COUNTRY	CHINA			PROVINCE	SZECHWAN (WAC 495C)					
AREA NO.	831L	SUBJECT	AHP	SUBJECT		SUBJECT		SUBJECT		
	C	H	U	N	G	-	K	I	N	G
	R	Y	F	O	O	D	F	I	N	I
	O	C	E	S	S	P	L	A	N	T

OF SINC-SUBJECT FRIENDSHIP COMMUNE

25X1A



DATE OF PHOTO	TYPE	QUALITY	CLASS	NO OF CARDS
19 5 9	4	2	3	1

CLASSIFICATION *Conf*

CAPTIONED BY *ACB*

PHOTO NO.	847903	LOT NO.	R 1121	MAP REFERENCE		LATITUDE		LONGITUDE	
COUNTRY	CHINA		PROVINCE						
AREA NO.	4112	SUBJECT	AFD	SUBJECT	AGF	SUBJECT		SUBJECT	
		5	EN		10			15	
		25	TH		30			35	
		45	NG		50				

ROLLING MILL  
~~200~~ 200 metric ton ROLLING MILL

25X1A



DATE OF PHOTO	TYPE	QUALITY	CLASS	NO. OF CARDS
A 59	1	2	3	2

CLASSIFICATION Conf  
 CAPTIONED BY ALB

PHOTO NO. 847904

LCY NO. *P1121*

MAP REFERENCE *C*

*41 48'N*

APPROXIMATE LONGITUDE *120 37'E*

COUNTRY *CHINA*

PROVINCE *LIAONING (WAC 290)*

AREA NO. *441L*

SUBJECT *AFB*

SUBJECT *ABF*

SUBJECT

SUBJECT

SUBJECT

SUBJECT

SUBJECT

SUBJECT

*M U K D E N*

*M U K D E N*

*H E A V Y*

*M A C H I N E*

*T O O L*

*P L A N T*

25X1A

*(21)*

DATE OF PHOTO	TYPE	QUALITY	CLASS	NO. OF CARDS
<i>19 57 1</i>				<i>2</i>
CAPTIONED BY <i>AFB</i>				