

PHOTO NO.	815001	LOT NO.	R2979	MAP REFERENCE	C	LATITUDE	57 18 N	LONGITUDE	25 15 E
COUNTRY	USSR								
AREA NO	D 153 N	SUBJECT	ABY	SUBJECT	AGP	SUBJECT	HGL	SUBJECT	
	CE \$ 1	\$		\$	T O R A G E			Y A R D	20
	F O R	R E I N	F O R C E D					C O N E R	40
	E T E	B L D S			M A T E R I A L S				

(725)

DATE OF PHOTO	TYPE	QUALITY	CLASS	NO. OF CARDS	SOURCE OF PHOTOGRAPH
	4	2	4	3	LATVIJAS PRR DERIGIE
CLASSIFICATION	O W O				RAKTIENI UNTOLEMAN -
	RK				TOBANA RIGA, 1961

Release 2000/04/27 : CIA-RDP78-05867A000401310043-4

PHOTO NO. 848505 LOT NO. 22977 MAP REFERENCE e LATITUDE 56 52N LONGITUDE 23 45E

COUNTRY	PROVINCE	SUBJECT	SUBJECT	SUBJECT	SUBJECT	SUBJECT	SUBJECT	SUBJECT
USSR								
AREA NO. D 153N		CIC						
			UR	EVOLUTION				
RIGA								
U S E U M								

(710)

DATE OF PHOTO	TYPE	QUALITY	CLASS	NO. OF CARDS	SOURCE OF PHOTOGRAPH
	4	2	4	1	LATVIAN AR VERIGIE
					INTERNATIONAL
					FORNA, RIGA, 1961

Case 20090427 : CIA-RDP78-05867A000401310043-4

PHOTO NO. 848507 LOT NO. R-3026 MAP REFERENCE G LATITUDE 3745N 4539E

COUNTRY IRAN PROVINCE AZERBAIJAN

AREA NO	SUBJECT	SUBJECT	SUBJECT	SUBJECT	SUBJECT	SUBJECT	SUBJECT	SUBJECT
115E	AKY							
A Z	A R	B H A H R			(NE)			
W	A T	R O A D			G R A D		I N G	

DATE OF PHOTO	TYPE	QUALITY	CLASS	NO. OF CARDS	SOURCE OF PHOTOGRAPH
23 JAN	6 2 4	1	3	1	25X1A

Approved For Release 2009/04/27 : CIA-RDP78-05867A000401310043-4

PHOTO NO. 845509	LOT NO. R-3026	MAP REFERENCE G	LATITUDE 3805N	LONGITUDE 4618E
COUNTRY IRAN	PROVINCE AZERBAIJAN			
AREA NO. 115K	SUBJECT AKB	SUBJECT	SUBJECT	SUBJECT
T A B R I Z		A I R P O R T		T E R M
I N A L	B L D G.			

31	DATE OF PHOTO	TYPE	QUALITY	CLASS	NO. OF CARDS	SOURCE OF PHOTOGRAPH
	JUL	6 2 4	2	3	1	25X1A
CLASSIFICATION					CAPTIONED BY	
CONF					ETM	

Case 2000/04/27 : CIA-RDP78-05867A000401310043-4

PHOTO NO. 848500		LOT NO. R-3026		MAP REFERENCE C		LATITUDE 36 05 N		LONGITUDE 46 25 E								
COUNTRY IRAN				PROVINCE AZERBAIJAN												
AREA NO. 115X		SUBJECT AFB		SUBJECT		SUBJECT		SUBJECT								
F	A	B	R	I	E	L	K	C	\$	A	T	B	A	R		
Q	L	A	M	E	T	O	W	E	L	F	A	C	T	O	R	Y
O	N	K	U	C	H	E	Z	E	I	E	G	L	A	R	IN "SHAHR-	
E-NO" SECTION OF CITY.																
DATE OF PHOTO		TYPE		QUALITY		CLASS		NO. OF CARDS		SOURCE OF PHOTOGRAPH						
MAR 6 2 4		1		3		1		25X1A								
CLASSIFICATION				CAPTIONED BY				FM								
CONF																

Approved For Release 2000/04/27 ANALYSIS REPORT

PHOTO NO. 848512 LOT NO. R-3026 MAP REFERENCE G LATITUDE 38 05 N

COUNTRY	AREA NO	SUBJECT	SUBJECT	SUBJECT	SUBJECT	SUBJECT	SUBJECT	SUBJECT	SUBJECT
IRAN	115K	25F	231						
		5			10			15	20
		E			A R M Y			T R O O P	6
		25			30			35	40
		N			A Z E R B A I J A N				2 A
		45			50				
		P A R A D E							

DATE OF PHOTO	TYPE	QUALITY	CLASS	NO. OF CARDS	SOURCE OF PHOTOGRAPH
13 DEC	6	4	1	3	2
CLASSIFICATION CONF					25X1A
CAPTIONED BY					

PHOTO NO. 845513 LOT NO. R-3026 MAP REFERENCE G LATITUDE 38 05 N

COUNTRY IRAN PROVINCE AZERBAIJAN

AREA NO	SUBJECT	SUBJECT	SUBJECT	SUBJECT	SUBJECT	SUBJECT	SUBJECT	SUBJECT
115K	AHV	33	C2A					
T A B R	I Z	(N R)		C A U	S E	W A Y		
L E A D	I N E	T O		T E A	H O U S E			
I N	M I D D L E							

LAKE, 6 KMS SE OF CITY. ~~USED FOR~~ LAKE IS USED FOR IRRIGATION OF FIELDS IN AREA.

DATE OF PHOTO	TYPE	QUALITY	CLASS	NO. OF CARDS	SOURCE OF PHOTOGRAPH
00-24	6 1 4	1	3	2	25X1A
CLASSIFICATION CONF				CAPTIONED BY	FH

R-3026

MAP REFERENCE

LATITUDE

30 03 N

46 17 E

PHOTO NO. 848514

LOT NO.

AZERBAIJAN

IRAN

PROVINCE

COUNTRY

115K

AREA NO

SUBJECT

SUBJECT

SUBJECT

SUBJECT

SUBJECT

SUBJECT

SUBJECT

SUBJECT

AHV

D 33

10

HAH

15

POLI

20

T A B E R

5

(NR)

30

35

6 KM

40

M A N

25

M A D E

50

L A K E

USED FOR IRRIGATING

S E O F

45

C I T Y

AREA IN AREA ALSO USED AS PICNIC RESORT

AREA IN SUMMER.

10-24

DATE OF PHOTO

6

1

TYPE

4

QUALITY

1

CLASS

3

NO. OF CARDS

2

SOURCE OF PHOTOGRAPH



JUL

CONF

CAPTIONED BY

FM

CLASSIFICATION

PHOTO NO. 84851A		LOT NO.		MAP REFERENCE R-3026		LATITUDE G		LONGITUDE 38 05 E	
COUNTRY IRAN		PROVINCE AZERBAIJAN							
AREA NO. 115K		SUBJECT AHV		SUBJECT D33		SUBJECT		SUBJECT	
5		(NR)		10		S H A H		Q O L I	
25		M A N - M A D E		30		L A K E		U S E D	
45		T O I R R I G A T E		50		F I E L D S		I N A R E A	
ALSO USED AS PICNIC RESORT IN SUMMER. 5 KM SE OF CITY									
10-24		DATE OF PHOTO		TYPE		QUALITY		CLASS	
JUL		6 1 4		1		3		2	
CLASSIFICATION		CONF		CAPTIONED BY		EXM		SOURCE OF PHOTOGRAPH	
								25X1A	

PHOTO NO. 848519		LOT NO. R-3026		MAP REFERENCE G		LATITUDE 38 22 N		LONGITUDE 45 49 E	
COUNTRY IRAN				PROVINCE AZERBAIJAN					
AREA NO 1158		SUBJECT 2 JP		SUBJECT		SUBJECT		SUBJECT	
Y A M		(NR)		R R M Y		B I V U C A C		25	
A R E A		S W		O F		T U W N.		40	
								50	
3		DATE OF PHOTO		TYPE		QUALITY		CLASS	
5 SEP		6 1		4		1		3	
CLASSIFICATION		CONF		CAPTIONED BY		EM		SOURCE OF PHOTOGRAPH	
								25X1A	




PHOTO NO. 848520 LOT NO. R-3026 MAP REFERENCE C LATITUDE 3723N LONGITUDE 4613E

COUNTRY		AZERBAIJAN																	
AREA NO		SUBJECT		SUBJECT		SUBJECT		SUBJECT		SUBJECT									
IRAN		CGB		CGZ															
115R																			
M	A	R	H	G	H	E	H	10	T	R	A	F	15	F	I	C	C	20	
R	C	L	E	25	U	N	K	30	H	A	J	E	35	N	A	S	I	R	40
A	V	E	N	45	W	E.		50											

DATE OF PHOTO	TYPE	QUALITY	CLASS	NO. OF CARDS	SOURCE OF PHOTOGRAPH
6 1 4		1	3	2	25X1A
CLASSIFICATION					CAPTIONED BY
CONF					RM

PHOTO NO. 848521 LOT NO. R-3026 MAP REFERENCE G LATITUDE 3723N 4613E

COUNTRY IRAN PROVINCE AZERBAIJAN

AREA NO	SUBJECT	SUBJECT	SUBJECT	SUBJECT	SUBJECT	SUBJECT	SUBJECT	SUBJECT
115E	C62	313						
M A R A	G H E H			L K G		E A S T.		

DATE OF PHOTO	TYPE	QUALITY	CLASS	NO. OF CARDS	SOURCE OF PHOTOGRAPH
MAR 6 2 4		1	3	2	25X1A
CLASSIFICATION CONF					CAPTIONED BY EM

PHOTO NO. 845522 LOT NO. R-3026 MAP REFERENCE G LATITUDE 33 43 N LONGITUDE 49 20 E

COUNTRY	AREA NO	SUBJECT	SUBJECT	SUBJECT	SUBJECT	SUBJECT	SUBJECT	SUBJECT
<u>IRAN</u>	<u>115K</u>	<u>C 77</u>	<u>C 81</u>					
		5		10		15		20
		<u>Q A L D</u>	<u>Y E</u>	<u>D A V E</u>				<u>R</u>
		25		30		35		40
		<u>U R D I S H</u>	<u>T R I B A L</u>			<u>P E O P L E</u>		
		45		50				

8-10

DATE OF PHOTO	TYPE	QUALITY	CLASS	NO. OF CARDS	SOURCE OF PHOTOGRAPH
<u>7.12</u>	<u>6</u>	<u>1</u>	<u>4</u>	<u>1</u>	<u>3</u>
					<u>2</u>

CLASSIFICATION CONF CAPTIONED BY EM SOURCE OF PHOTOGRAPH 25X1A

PHOTO NO. 848523 LOT NO. R-3026 MAP REFERENCE C LATITUDE 3648 N LONGITUDE 4520 E

COUNTRY	PROVINCE									
IRAN	AZERBAIJAN									
AREA NO	SUBJECT	SUBJECT	SUBJECT	SUBJECT	SUBJECT	SUBJECT	SUBJECT	SUBJECT	SUBJECT	SUBJECT
11X	C72	C81								
Q A L E	5 H - Y E		10 P A B V E H					15 (N R.)		20 K
U R D	25 I S H		30 T R					35 C H I L D R		40
E N	45		50							

8-10

DATE OF PHOTO	TYPE	QUALITY	CLASS	NO. OF CARDS	SOURCE OF PHOTOGRAPH
AUG.	6 2 4	1	3	2	25X1A
CLASSIFICATION				CAPTIONED BY	
CONF				FM	

PHOTO NO.	848524	LOT NO.	R-3026	MAP REFERENCE	G	LATITUDE	3648 N	LONGITUDE	4520 E
COUNTRY	IRAN		PROVINCE	AZERBAIJAN					
AREA NO	115K	SUBJECT	C71	SUBJECT	C81	SUBJECT		SUBJECT	
	Q	A	L	E	H	-	Y	E	10
	U	R	D	I	B	H	T	R	15
									20
									25
									30
									35
									40
									45
									50

8-10	DATE OF PHOTO	TYPE	QUALITY	CLASS	NO. OF CARDS	SOURCE OF PHOTOGRAPH
	AUG.	6	4	3	2	25X1A
CLASSIFICATION	CONF		CAPTIONED BY		FM	

PHOTO NO.	548525	LOT NO.	R-3026	MAP REFERENCE	G	LATITUDE	3826N	LONGITUDE	4851E
COUNTRY	IRAN		PROVINCE	REDACTED GILAN					
AREA NO.	215	SUBJECT	C43	SUBJECT		SUBJECT		SUBJECT	
	A	S	T	A	R	A	(N	R)	U
	E	R	B	W	A	T	C	H	T
	W	O	F	T	O	W	N		

8	DATE OF PHOTO	TYPE	QUALITY	CLASS	NO. OF CARDS	SOURCE OF PHOTOGRAPH
						25X1A
	AUC	6	1	4	1	3
	CLASSIFICATION	CONF			CAPTIONED BY	
					FM	

PHOTO NO. 645528	LOT NO. R-3026	MAP REFERENCE 0	LATITUDE 3326N	LONGITUDE 4851E
COUNTRY IRAN	PROVINCE GILAN	SUBJECT		
AREA NO. 215K	SUBJECT C43	SUBJECT D1B	SUBJECT D48	SUBJECT
A	B	T	H	20
5	R	A	(NR)	10
25	S	K	M	30
45	W	U	F	15
		T	U	35
		W		40

1-8	DATE OF PHOTO	TYPE	QUALITY	CLASS	NO. OF CARDS	SOURCE OF PHOTOGRAPH
A.I.C.	6	1	4	1	3	25X1A
CLASSIFICATION	CAPTIONED BY				FM	

PHOTO NO. 048500 LOT NO. R-3026 MAP REFERENCE C LATITUDE 3826N LONGITUDE 4851E

COUNTRY IRAN PROVINCE ~~MAZANDERAN~~ GILAN

AREA NO	SUBJECT	SUBJECT	SUBJECT	SUBJECT	SUBJECT	SUBJECT	SUBJECT	SUBJECT	SUBJECT
<u>215K</u>	<u>C 43</u>	<u>D 1 B</u>	<u>48</u>						
<u>A S T A R A</u>	<u>5</u>	<u>(N B)</u>	<u>10</u>	<u>u</u>	<u>s</u>	<u>B</u>	<u>R</u>	<u>15</u>	<u>D O R D</u>
<u>E R P O S T C</u>	<u>25</u>	<u>30</u>	<u>50</u>	<u>M</u>	<u>E</u>	<u>35</u>			<u>40</u>
	<u>45</u>								

1-8


DATE OF PHOTO	TYPE	QUALITY	CLASS	NO. OF CARDS	SOURCE OF PHOTOGRAPH
<u>AUG.</u>	<u>6 1 4</u>	<u>1</u>	<u>3</u>	<u>3</u>	<u>25X1A</u> 
CLASSIFICATION	<u>GONE</u>		CAPTIONED BY		<u>FM</u>

PHOTO NO. 845528 LOT NO. F-3026 MAP REFERENCE C LATITUDE 3805N LONGITUDE 4618E

COUNTRY	AREA NO	SUBJECT	SUBJECT	SUBJECT	SUBJECT	SUBJECT	SUBJECT	SUBJECT	SUBJECT
IRAN	115K	AKQ	Abi						
		5		10		15		20	
		25		30		35		40	
		45							

DATE OF PHOTO	TYPE	QUALITY	CLASS	NO. OF CARDS	SOURCE OF PHOTOGRAPH
14 JUL	6 I 4	1	3	2	25X1A

PHOTO NO. 818529	LOT NO.	MAP REFERENCE R-3026 N18 1/2	LATITUDE 38 18 N	LONGITUDE 45 07 E
COUNTRY IRAN	PROVINCE AZERBAIJAN			
AREA NO. 115K	SUBJECT AKF	SUBJECT AGI	SUBJECT AKM	SUBJECT AKM
G	H	E	L	M
D	U	C	T	A
A	S	S	U	C

MAN \$ A R A Y
R O A D B E D
3 KM
15
35
8
20
40
OVER P
TOWN.
CENTO

25-25	DATE OF PHOTO	TYPE	QUALITY	CLASS	NO. OF CARDS	SOURCE OF PHOTOGRAPH
6 SEP	6	1	4	1	3	25X1A
CLASSIFICATION	CAPTIONED BY				GPO 818791	

PHOTO NO. 885501 LOT NO. P-5026 MAP REFERENCE C LATITUDE 3818N LONGITUDE 4507E

COUNTRY	IRAN				PROVINCE	AZERBAIJAN		SUBJECT	SUBJECT	SUBJECT
AREA NO	SUBJECT	SUBJECT	SUBJECT	SUBJECT	SUBJECT	SUBJECT	SUBJECT	SUBJECT	SUBJECT	SUBJECT
112K	AKF	AKM	AGI					15	CENTRO	20
CHEL	MAN	SAR	HA	Y				35	ROAD	40
RR	VA	DU	CT							
DUC	3	KM	S						TOWN	

27 DATE OF PHOTO 6 SEP TYPE 6 1 4 QUALITY 1 CLASS 3 NO. OF CARDS 3 SOURCE OF PHOTOGRAPH 25X1A

PHOTO NO. 048581 LOT NO. R-3026 MAP REFERENCE G LATITUDE 3826 N LONGITUDE 4545 E

COUNTRY		PROVINCE							
IRAN		AZERBAIJAN							
AREA NO	SUBJECT	SUBJECT	SUBJECT	SUBJECT	SUBJECT	SUBJECT	SUBJECT	SUBJECT	SUBJECT
115E	AKU								
M A R A	N		(N A)			R O A		T O	T
A B R I Z.									

DATE OF PHOTO	TYPE	QUALITY	CLASS	NO. OF CARDS	SOURCE OF PHOTOGRAPH
5 SEP	6 1 4	1	3	1	25X1A
CLASSIFICATION CONF				CAPTIONED BY FM	

PHOTO NO. 548582 LOT NO. R-3026 MAP REFERENCE G LATITUDE 3917 N LONGITUDE 4431 E

COUNTRY	AREA NO	SUBJECT	SUBJECT	SUBJECT	SUBJECT	SUBJECT	SUBJECT	SUBJECT	SUBJECT
IRAN	115K	AKW	DIB						
		5	(WR)	10	ROAD	15	THRU	20	N
		25		30	GORGE	35	TURKE	40	
		45		50					

DATE OF PHOTO	TYPE	QUALITY	CLASS	NO. OF CARDS	SOURCE OF PHOTOGRAPH
1-28					25X1A
5 SEP	6	1	4	1	3

PHOTO NO. 845533 LOT NO. R-3026 MAP REFERENCE G LATITUDE 3826N LONGITUDE 4545E

COUNTRY IRAN PROVINCE AZERBAIJAN

AREA NO	SUBJECT	SUBJECT	SUBJECT	SUBJECT	SUBJECT	SUBJECT	SUBJECT	SUBJECT	SUBJECT
115R	22B								
M A R A	N D		L K C				15	A T	A R M
							35		
Y	C A M P								

IRANIAN

DATE OF PHOTO	TYPE	QUALITY	CLASS	NO. OF CARDS	SOURCE OF PHOTOGRAPH
5 SEP	6 2 4	1	3	1	25X1A
CLASSIFICATION CONF				CAPTIONED BY	EM

PHOTO NO. 81553A LGT NO. R-3026 MAP REFERENCE C LATITUDE 3723N LONGITUDE 4613E

COUNTRY IRAN PROVINCE AZERBAIJAN

AREA NO	SUBJECT	SUBJECT	SUBJECT	SUBJECT	SUBJECT	SUBJECT	SUBJECT	SUBJECT	SUBJECT
115E	267								
M	A	R	A	G	H	E	H	B	A
								R	R
								A	C
								K	S
T	A	R	M	V	C	A	M	P	U
									C
									W
									I
									T
									H
F	R	E	N	C	H	A	I	D	

DATE OF PHOTO	TYPE	QUALITY	CLASS	NO. OF CARDS	SOURCE OF PHOTOGRAPH
23 JAN	6 2 4	1	3	1	25X1A
CLASSIFICATION CONF				CAPTIONED BY EM	

PHOTO NO. **848585** LOT NO. **R-3026** MAP REFERENCE **G** LATITUDE **3723N** LONGITUDE **4613E**

COUNTRY **IRAN** PROVINCE **AZERBAIJAN**

AREA NO	SUBJECT	SUBJECT	SUBJECT	SUBJECT	SUBJECT	SUBJECT	SUBJECT	SUBJECT
115E	265	26B						
M	A	R	A	C	H	E	H	10
R	5	B	L	D	G	O	F	15
4	C	W	I	T	H	F	R	20
								25
								30
								35
								40
								45

HEADQUARTERS
ARMY CAMP
FRENCH AID

3

DATE OF PHOTO	TYPE	QUALITY	CLASS	NO. OF CARDS	SOURCE OF PHOTOGRAPH
23 JAN 62	4	1	3	2	25X1A
CLASSIFICATION CONF				CAPTIONED BY RM	

Release 2000/04/27 : CIA-RDP78-05867A000401310043-4

PHOTO NO. 848536	LOT NO. R-3026	MAP REFERENCE C	LATITUDE 37°23'N
COUNTRY IRAN	PROVINCE AZKREBAIJAN		
AREA NO. 115K	SUBJECT C68	SUBJECT AHT	SUBJECT
MAR 1	5	10 (NR)	15 V A R J U I
F I R S T	25	30	35 B O U G E H I T
BY I R A N I A N	45	50	GOVERNMENT FROM
LANDOWNER & DIVIDED AMONG PEASANTS.			
6 KMS S OF CITY,			

6-24	DATE OF PHOTO	TYPE	QUALITY	CLASS	NO. OF CARDS	SOURCE OF PHOTOGRAPH
24 JAN	6	3	4	2	3	2
CLASSIFICATION CONF					CAPTIONED BY FM	25X1A

PHOTO NO. 545535 LOT NO. R-3026 MAP REFERENCE G LATITUDE 38.5 N

COUNTRY IRAQ PROVINCE ALZUBAYDIYAH

AREA NO	SUBJECT	SUBJECT	SUBJECT	SUBJECT	SUBJECT	SUBJECT	SUBJECT	SUBJECT	SUBJECT					
115K	C62	C6B												
T A B R	5	Z		10	L K	C		N	15	A T				20
H N A Z	25	A V E N U E		30					35					40
	45			50										

DATE OF PHOTO	TYPE	QUALITY	CLASS	NO. OF CARDS	SOURCE OF PHOTOGRAPH
JUL 6 1964	1	4	3	2	25X1A
CLASSIFICATION					CAPTIONED BY

PHOTO NO. 848589 LOT NO. R-3026 MAP REFERENCE G LATITUDE 3733N 4504E

COUNTRY IRAH PROVINCE AZERBAIJAN

AREA NO 1158 SUBJECT C16 SUBJECT SUBJECT SUBJECT SUBJECT SUBJECT SUBJECT SUBJECT SUBJECT SUBJECT

5 R E E A I Y E H 10 G O V E R N O R 20
25 E N E R A L ' S 30 O F F I C E 35 O N 40
45 H L A V I 50 B G W A R E. PA

78

DATE OF PHOTO	TYPE	QUALITY	CLASS	NO. OF CARDS	SOURCE OF PHOTOGRAPH
7 SEP	6 2 4	1	3	1	25X1A [REDACTED]
CLASSIFICATION CONF					CAPTIONED BY [REDACTED]

PHOTO NO. 845570	LOT NO. R-3026	MAP REFERENCE G	LATITUDE 3723N	LONGITUDE 4613E
COUNTRY IRAN	PROVINCE AZERBAIJAN			
AREA NO 115K	SUBJECT D 96	SUBJECT C 9 E	SUBJECT	SUBJECT
M A R A G H E H	10	L K C	15	A T A J I
C H A I	25	R F R	35	B R I D G E O N
W E S T E R N	45	E D G E	50	O F C I T Y

1-10	DATE OF PHOTO	TYPE	QUALITY	CLASS	NO. OF CARDS	SOURCE OF PHOTOGRAPH
MAR	6 2 4		1	3	2	25X1A
CLASSIFICATION	CONF			CAPTIONED BY	EM	

Case 2000/04/27 : CIA-RDP78-05867A000401310043-4

PHOTO NO. 815511 LOT NO. R-3026 MAP REFERENCE G LATITUDE 3923 N LONGITUDE 4613 E

COUNTRY		PROVINCE		SUBJECT		SUBJECT		SUBJECT		SUBJECT									
IRAN		AZERBAIJAN																	
AREA NO		SUBJECT		SUBJECT		SUBJECT		SUBJECT		SUBJECT									
115K		2GB								20									
M	A	R	A	E	H	E	H	10	A	R	M	Y	15	C	A	M	P	20	
U	C	W	I	T	H			30	F	R	E	N	C	H	35	A	I	D	40
								45											

DATE OF PHOTO	TYPE	QUALITY	CLASS	NO. OF CARDS	SOURCE OF PHOTOGRAPH
23 JAN	6 2 4	1	3	1	25X1A
CLASSIFICATION				CAPTIONED BY	
CONF				FM	

PHOTO NO. 848542 LOT NO. R-3026 MAP REFERENCE G LATITUDE 37 23 N 46 13 E

COUNTRY IRAN PROVINCE AZERBAIJAN

AREA NO	SUBJECT	SUBJECT	SUBJECT	SUBJECT	SUBJECT	SUBJECT	SUBJECT	SUBJECT	SUBJECT
<u>1158</u>	<u>2 GB</u>								
<u>M A R A</u>	<u>G H E H</u>								
<u>B E I N G</u>	<u>B U I L T</u>								
<u>N C H</u>	<u>A I D</u>								

ARMY CAMP
W I T H F R E
FOR THIRD Division
of Iranian Army's Second Corps

3

DATE OF PHOTO	TYPE	QUALITY	CLASS	NO. OF CARDS	SOURCE OF PHOTOGRAPH
<u>23 JAN</u>	<u>6 2 4</u>	<u>1</u>	<u>3</u>	<u>1</u>	<u>25X1A</u>
CLASSIFICATION <u>CONF</u>				CAPTIONED BY <u>FM</u>	

Approved For Release 2000/04/27 : CIA-RDP78-05867A000401310043-4
76

Next 8 Page(s) In Document Exempt

Approved For Release 2000/04/27 : CIA-RDP78-05867A000401310043-4


PHOTO NO. 848552 ~~848552~~ LOT NO. R2937 MAP REFERENCE C LATITUDE 44°5'N 26°06'E

COUNTRY Romania PROVINCE BUCEGI

AREA NO	SUBJECT	SUBJECT	SUBJECT	SUBJECT	SUBJECT	SUBJECT	SUBJECT	SUBJECT
	<u>ble M A9F</u>							<u>20</u>
	<u>BUCHAREST</u>		<u>10</u>			<u>REPUBLICA</u>	<u>15</u>	
	<u>STEEL</u>		<u>30</u>			<u>PLANT</u>	<u>35</u>	<u>40</u>
			<u>45</u>					

(46)

(12) 25X1A



DATE OF PHOTO	TYPE	QUALITY	CLASS	NO. OF CARDS
	<u>4</u>	<u>2</u>	<u>3</u>	<u>1</u>

CLASSIFICATION Conf CAPTIONED BY [Signature]

PHOTO NO. ⁵³ 848504 LOT NO. R2937 MAP REFERENCE C LATITUDE 44° 25' N LONGITUDE 26° 06' E

COUNTRY Romania PROVINCE BUCEGI

AREA NO	SUBJECT	SUBJECT	SUBJECT	SUBJECT	SUBJECT	SUBJECT	SUBJECT	SUBJECT
	<u>bleom Af</u>							20
	<u>BUCHAREST</u>		10		<u>REPUBLICA</u>	15		40
	<u>ETEL</u>		30		<u>PLANT</u>	35		
			45					

(12) 25X1A

DATE OF PHOTO	TYPE	QUALITY	CLASS	NO. OF CARDS
		2	3	1

CLASSIFICATION Conf CAPTURED BY [Signature]




PHOTO NO. 848552 848554	LOT NO. R2937	MAP REFERENCE C	LATITUDE 44° 11' N	LONGITUDE 26° 10' E
COUNTRY Romania	PROVINCE BUCCGI			
AREA NO. 650 M	SUBJECT	SUBJECT	SUBJECT	SUBJECT
	5	10	15	20
	BUCHAREST		RESEARCH	
	25	30	35	40
	1100			
	45	50		

25X1A

DATE OF PHOTO	TYPE	QUALITY	CLASS	NO. OF CARDS
		2	3	1
CLASSIFICATION				CAPTIONED BY
Conf				AL

PHOTO NO. 848555
846563 LOT NO. R2937 MAP REFERENCE C LATITUDE 44° 15' N LONGITUDE 26° 06' E

COUNTRY	<u>Romania</u>							PROVINCE	<u>BUCEGI</u>		
AREA NO	<u>660M</u>	SUBJECT	<u>79F</u>	SUBJECT		SUBJECT		SUBJECT		SUBJECT	
		⁵	<u>BUCHAREST</u>	¹⁰		<u>REPUBLICA</u>	¹⁵				²⁰
		²⁵	<u>STEEL</u>	³⁰	<u>PLANT</u>		³⁵	<u>PT</u>	<u>(1)</u>		⁴⁰
		⁴⁵	<u>FZ-PT</u>	⁵⁰	<u>PAJ</u>			<u>SEC CIA</u>			

(12) 25X1A

DATE OF PHOTO	TYPE	QUALITY	CLASS	NO. OF CARDS
		<u>1</u>	<u>2</u>	<u>3</u>
CLASSIFICATION <u>Conf</u>				CAPTIONED BY <u>[Signature]</u>

PHOTO NO. 845556 810584	LOT NO. R2937	MAP REFERENCE C	LATITUDE 44° 15' N	26° 06' E
COUNTRY Rumania	PROVINCE BUCEGI			
AREA NO. 660M	SUBJECT A9F	SUBJECT	SUBJECT	SUBJECT
BUCHAREST	10	REPUBLICA	15	20
STEEL PLANT	30	PT	35	40
FZ-PT PAN	50	SEC CIA		


25X1A

DATE OF PHOTO	TYPE	QUALITY	CLASS	NO. OF CARDS
	1	2	3	1
CLASSIFICATION Conf	CAPTIONED BY [Signature]			

PHOTO NO. ~~818557~~ 818557 LOT NO. R 2937 MAP REFERENCE C LATTITUDE 41° 45' N 26° 05' E

COUNTRY	Rumania		PROVINCE	BUCEGI													
AREA NO	660M	SUBJECT	A9F	SUBJECT		SUBJECT		SUBJECT		SUBJECT		SUBJECT		SUBJECT		SUBJECT	
		5	A R E B T	10		R E P	15	J R L		C A							20
		25	I T E E L	30	P L A N T												40
		45		50													

25X1A



DATE OF PHOTO	TYPE	QUALITY	CLASS	NO. OF CARDS
	1	2	3	
CLASSIFICATION				CAPTIONED BY
Conf				[Signature]

PHOTO NO. 848558 ~~848558~~ LOT NO. R2937 MAP REFERENCE C LATITUDE 44 25 N 26 00 E

COUNTRY Rumania PROVINCE Bucuzi

AREA NO.	SUBJECT	SUBJECT	SUBJECT	SUBJECT	SUBJECT	SUBJECT	SUBJECT
<u>660M</u>	<u>AEP</u>	<u>AFC</u>	<u>AFD</u>				
<u>BUCHAREST</u>	<u>5</u>		<u>10</u>	<u>"NEW</u>	<u>15</u>	<u>TIMES</u>	<u>20</u>
<u>PLANT.</u>	<u>25</u>		<u>30</u>	<u>1</u>	<u>35</u>	<u>OF</u>	<u>40</u>
<u>PERIEX.</u>	<u>45</u>		<u>50</u>			<u>2-PT</u>	

SEE CIA

25X1A



DATE OF PHOTO	TYPE	QUALITY	CLASS	NO. OF CARDS
		<u>1 2</u>	<u>3</u>	<u>3</u>

CLASSIFICATION CONF CAPTIONED BY [Signature]

PHOTO NO. <u>848559</u>		LOT NO. <u>R2937</u>		MAP REFERENCE <u>C</u>		LATITUDE <u>44 25 N</u>		LONGITUDE <u>26 08 E</u>	
COUNTRY <u>Rumania</u>				PROVINCE <u>Bucugi</u>					
AREA NO.	SUBJECT	SUBJECT	SUBJECT	SUBJECT	SUBJECT	SUBJECT	SUBJECT	SUBJECT	SUBJECT
<u>660M</u>	<u>AFB</u>	<u>AFB</u>	<u>AFB</u>						
<u>BUCH</u>	<u>ARE</u>	<u>ST</u>	<u>10</u>	<u>"NEW</u>	<u>15</u>	<u>T</u>	<u>M</u>	<u>E</u>	<u>20</u>
<u>PLA</u>	<u>NT.</u>	<u>P</u>	<u>30</u>	<u>2</u>	<u>35</u>	<u>S</u>	<u>R</u>	<u>40</u>	<u>PT</u>
<u>SER</u>	<u>1.</u>	<u>E</u>	<u>50</u>						
<u>SEE CIA</u>									
DATE OF PHOTO					TYPE	QUALITY	CLASS	NO. OF CARDS	
					<u>1</u>	<u>2</u>	<u>3</u>	<u>3</u>	
CLASSIFICATION					CAPTIONED BY				
<u>CONF</u>					<u>[Signature]</u>				


(21) 25X1A


PHOTO NO. **848568** LOT NO. **R 2957** MAP REFERENCE **Q** LATITUDE **46 25 N**

COUNTRY **Rumania** PROVINCE **Buza**

AREA NO	SUBJECT	SUBJECT	SUBJECT	SUBJECT	SUBJECT	SUBJECT	SUBJECT	SUBJECT
660M	5	10	15	20	25	30	35	40
BUCURESTI	AR	RE	IT	10	15	20	25	30
P	25	30	35	40	45	50	55	60

25X1A

[Redacted Area]

DATE OF PHOTO	TYPE	QUALITY	CLASS	NO. OF CARDS
			3	4

CLASSIFICATION **Conf** CAPTIONED BY **[Signature]**

PHOTO NO.	848568	LOT NO.	R2937	MAP REFERENCE	C	LATITUDE	44 25' N	LONGITUDE	26 06' E
COUNTRY	Rumania		PROVINCE	BUCEGI					
AREA NO.	660M	SUBJECT	AFD	SUBJECT	NEP	SUBJECT	AGF	SUBJECT	
		5	BUCH	10	ARE	15	"NEW	20	T. M. E. S.
		25	PLA	30	N. T.	35	(EQUIP	40	MENT]
		45		50					

25X1A

(21)



DATE OF PHOTO	TYPE	QUALITY	CLASS	NO. OF CARDS
		1	2	3
				4
CLASSIFICATION				CAPTIONED BY
Conf				DL


PHOTO NO. ~~848562~~ 848562 LOT NO. R2937 MAP REFERENCE C LATITUDE 44 28 N 26 06 E

COUNTRY Rumania PROVINCE BUCEGI

AREA NO	SUBJECT	SUBJECT	SUBJECT	SUBJECT	SUBJECT	SUBJECT	SUBJECT	SUBJECT
660M	ATC	RED	REP	AGF				
BUCH	ARE	ET	10	NEW	15	T	M	E
PLANT	25	30	35	40				
	45	50						

25X1A

(21)



DATE OF PHOTO	TYPE	QUALITY	CLASS	NO. OF CARDS
	1	2	3	4
CLASSIFICATION Conf				CAPTIONED BY DL

PHOTO NO. 848544 848563	LOT NO. R2937	MAP REFERENCE C	LATITUDE 46° 11' N	
COUNTRY Romania		PROVINCE SUCEAVA		
AREA NO. 6600	SUBJECT 170	SUBJECT SEP	SUBJECT	SUBJECT
5	10	15	20	25
30	35	40	45	
BUCURESTI - [SUCOVA RANGE] [EAST]				

Part 0 of 4-Part PANORAMA.
See CIA 848563 - 848566.

(21) 25X1A

DATE OF PHOTO	TYPE	QUALITY	CLASS	NO. OF CARDS
	4	2	3	3
CLASSIFICATION Conf				CAPTIONED BY [Signature]

PHOTO NO. 848564 LOT NO. R2937 MAP REFERENCE C LATITUDE 44 25 N 26 06 E

COUNTRY Rumania PROVINCE BUCEGI

AREA NO	SUBJECT	SUBJECT	SUBJECT	SUBJECT	SUBJECT	SUBJECT	SUBJECT	SUBJECT
<u>660M</u>	<u>REP</u>	<u>AFC</u>	<u>AFD</u>					
	<u>BUCHAREST</u>	<u>PLANT</u>	<u>TORAGE</u>					

20 " TIME S
15
35 Y A R
40
50

PART 2 OF 4-PT PROGRAM. SEE CIA 85-63 - 448564

25X1A

DATE OF PHOTO	TYPE	QUALITY	CLASS	NO. OF CARDS
	<u>4</u>	<u>2</u>	<u>3</u>	<u>3</u>

CLASSIFICATION Conf CAPTIONED BY [Signature]

PHOTO NO. ~~848565~~ 848565 LOT NO. R2937 MAP REFERENCE *e* LATITUDE 44° 15' N LONGITUDE 26° 06' E

COUNTRY Romania PROVINCE BUCEGI

AREA NO	SUBJECT	SUBJECT	SUBJECT	SUBJECT	SUBJECT	SUBJECT	SUBJECT	SUBJECT
600M	REP	REC	REF					
	BUCHAREST							
	PLANT							

PART 3 OF 4-PT PANORAMA SEE CIA 848565 - 848566

25X1A

DATE OF PHOTO	TYPE	QUALITY	CLASS	NO. OF CARDS
	4	2	3	3

CLASSIFICATION Conf CAPTIONED BY *[Signature]*




PHOTO NO. 848566 LOT NO. K2937 MAP REFERENCE e LATITUDE 26 52 N LONGITUDE 26 52 E

COUNTRY Rumania PROVINCE CEGI

AREA NO	SUBJECT	SUBJECT	SUBJECT	SUBJECT	SUBJECT	SUBJECT	SUBJECT	SUBJECT
<u>660M</u>	<u>NEP</u>	<u>AF C</u>	<u>10</u>					
<u>30</u>	<u>CNA</u>	<u>RCS</u>	<u>T</u>	<u>15</u>	<u>T</u>	<u>20</u>	<u>25</u>	<u>30</u>
<u>1</u>	<u>LAN</u>	<u>-</u>	<u>30</u>	<u>35</u>	<u>40</u>	<u>45</u>	<u>50</u>	<u>55</u>

PART 4 - UPT PROGRAMS see CIA 848566 sub 6

25X1A



DATE OF PHOTO	TYPE	QUALITY	CLASS	NO. OF CARDS
	<u>4</u>	<u>2</u>	<u>3</u>	<u>3</u>

CLASSIFICATION Conf CAPTIONED BY [Signature]

PHOTO NO. 848567	LOT NO. R2937	MAP REFERENCE C	LATITUDE 44 23 N	LONGITUDE 26 10 E
COUNTRY Rumania	PROVINCE Bucegi			
AREA NO. 660 M	SUBJECT A60	SUBJECT A60	SUBJECT	SUBJECT
A O P E	5	T I	10	LE O R D E N I
R E F	25	A C T O R Y	30	U C
M E N T	45		35	E Q U I P

PART 2 of 3-PT SER. 168
SEE CIA

25X1A

DATE OF PHOTO	TYPE	QUALITY	CLASS	NR. OF CARDS
	1	2	3	2

CLASSIFICATION **CONF** CAPTIONED BY *[Signature]*




PHOTO NO. ~~818576~~ ⁸⁴⁸⁵⁶⁸ LOT NO. *R2937* MAP REFERENCE *C* LATITUDE *44 23 N 26 10 E*

COUNTRY *Romania* PROVINCE *Bucegi*

AREA NO	SUBJECT	SUBJECT	SUBJECT	SUBJECT	SUBJECT	SUBJECT	SUBJECT
<i>660 M</i>	<i>AGD</i>	<i>AGD</i>					
<i>POPE</i>	<i>5</i>	<i>T I</i>	<i>10</i>	<i>-</i>	<i>LE O R D E N I</i>	<i>15</i>	<i>T I</i>
<i>R E F</i>	<i>25</i>	<i>P C T O R Y</i>	<i>30</i>	<i>U C</i>	<i>35</i>	<i>E Q U I P</i>	<i>40</i>
<i>M E N T I</i>	<i>45</i>		<i>50</i>				

Part # 2 of 3 pt Berlin
See CIA

25X1A

DATE OF PHOTO	TYPE	QUALITY	CLASS	NO. OF CARDS
	<i>1</i>	<i>2</i>	<i>3</i>	<i>2</i>

CLASSIFICATION *CONF* CAPTIONED BY *[Signature]*



PHOTO NO. ~~848569~~ 848569 LOT NO. R2937 MAP REFERENCE C LATITUDE 44 23 N 26 10 E

COUNTRY	Rumania		PROVINCE	Pucezi			
AREA NO	660 M	SUBJECT	SUBJECT	SUBJECT	SUBJECT	SUBJECT	SUBJECT
		AGD	PSO				
		5		10		15	20
		10		20		30	40
		25		30		35	40
		45		50			

POPE ESTI - CE ORDENI
 ACI ACI
 MENI

Page 23 of 3 photos
 See CIA 848567 - 848569

25X1A

DATE OF PHOTO	TYPE	QUALITY	CLASS	NO. OF CARDS	SO
	1	2	3	2	
CLASSIFICATION				CAPTIONED BY	
COMA				[Signature]	




PHOTO NO. ~~848570~~ 848570 LOT NO. R2937 MAP REFERENCE C LATITUDE 44°23'N 26°10'E

COUNTRY Romania PROVINCE BUCEGI

AREA NO	SUBJECT	SUBJECT	SUBJECT	SUBJECT	SUBJECT	SUBJECT	SUBJECT	SUBJECT
660M	46D	A6D						
P	5	T	10	L	15	E	20	R
R	25	F	30	A	35	C	40	T
M	45	E	50	N				I

DATE OF PHOTO	TYPE	QUALITY	CLASS	NO. OF CARDS	CLASSIFICATION
	1	2	3	2	CONFIDENTIAL

25X1A

CLASSIFIED BY [Signature]

PHOTO NO. 848578 LOT NO. R2937 MAP REFERENCE C LATITUDE 44°23'N 26°10'E

COUNTRY Rumania PROVINCE BUCEGI

AREA NO	SUBJECT	SUBJECT	SUBJECT	SUBJECT	SUBJECT	SUBJECT	SUBJECT	SUBJECT
660M AGD	AGD	AGD						
P O P E	5	T I	10	L E O R D E N I	15			20
R E F A C T O R Y	25		30	U C	35		E Q U I P	40
M E N T I	45		50					

25X1A

DATE OF PHOTO	TYPE	QUALITY	CLASS	NO. OF CARDS
	1	2	3	2

CLASSIFICATION Conf CAPTIONED BY [Signature]

PHOTO NO. 848572 LOT NO. R237 MAP REFERENCE C LATITUDE 44 23 N 26 10 E

COUNTRY Rumania PROVINCE BUCEGI

AREA NO	SUBJECT	SUBJECT	SUBJECT	SUBJECT	SUBJECT	SUBJECT	SUBJECT	SUBJECT
<u>660M</u>	<u>AGD</u>	<u>AGD</u>						
	<u>5</u>	<u>10</u>	<u>15</u>	<u>20</u>	<u>25</u>	<u>30</u>	<u>35</u>	<u>40</u>
<u>P O P E</u>	<u>S T I</u>	<u>- L E O</u>	<u>R D E</u>	<u>N I</u>				<u>T I</u>
<u>R E</u>	<u>F A C T O R Y</u>	<u>U C.</u>						<u>E Q U I P</u>
<u>M E N T]</u>	<u>45</u>		<u>50</u>					

25X1A

DATE OF PHOTO	TYPE	QUALITY	CLASS	NO. OF CARDS
	<u>1</u>	<u>2</u>	<u>3</u>	<u>2</u>

CLASSIFICATION Conf CAPTIONED BY [Signature]

PHOTO NO. 848573 LOT NO. R2A37 MAP REFERENCE C LATITUDE 44 23 N 26

COUNTRY Rumania PROVINCE BUCEGI

AREA NO	SUBJECT	SUBJECT	SUBJECT	SUBJECT	SUBJECT	SUBJECT	SUBJECT	SUBJECT
<u>620M</u>	<u>AGD</u>	<u>AGD</u>						
<u>P</u>	<u>O</u>	<u>P</u>	<u>E</u>	<u>S</u>	<u>T</u>	<u>I</u>	<u>-</u>	<u>L</u>
<u>R</u>	<u>E</u>	<u>F</u>	<u>A</u>	<u>C</u>	<u>T</u>	<u>O</u>	<u>R</u>	<u>E</u>
<u>M</u>	<u>E</u>	<u>N</u>	<u>I</u>					

10 E 15 R 20 D 25 E 30 N 35 I 40 T 45 I

10 U 15 C 20 E 25 Q 30 U 35 I 40 P 45 M

25X1A

DATE OF PHOTO	TYPE	QUALITY	CLASS	NO. OF CARDS

1 2 3 2

CLASSIFICATION Conf CAPTIONED BY [Signature]

PHOTO NO. 848574	LOT NO. R2937	MAP REFERENCE C	LATITUDE 44 23 N 26 10 E	
COUNTRY Rumania	PROVINCE BUCEGI	SUBJECT		
AREA NO. Geo M AGD	SUBJECT AGD	SUBJECT	SUBJECT	SUBJECT
P	O	S	T	I
A	E	F	A	C
M	E	N	T	I

5 **PESTI - LEORDENI**
 25 **FACTORY U.C.**
 45 **MENTI**
 20 **T**
 40 **EQUIP**

25X1A

DATE OF PHOTO	TYPE	QUALITY	CLASS	NO. OF CARDS
	1	2	3	2




PHOTO NO. ~~848573~~ 848573 LOT NO. R2937 MAP REFERENCE E LATITUDE 44 23 N LONGITUDE 26 10 E

COUNTRY Rumania PROVINCE BUCEGI

AREA NO	SUBJECT	SUBJECT	SUBJECT	SUBJECT	SUBJECT	SUBJECT	SUBJECT	SUBJECT
	605 M AGD	AGD						
	A	O	P	E	S	T	I	-
	R	E	F	A	C	T	O	R
	M	E	N	T				

10 E O R D E N I T I
20
30 U C. (E Q U I P
35
40

25X1A



DATE OF PHOTO	TYPE	QUALITY	CLASS	NO. OF CARDS
	1	2	3	2

CLASSIFICATION Conf CAPTIONED BY [Signature]

Approved For Release 2000/04/27 : CIA-RDP78-05867A000401510040-4

PHOTO NO. 848576 LOT NO. R2437 MAP REFERENCE C LATITUDE 44 23 N LONGITUDE 26 00 E

COUNTRY Rumunia PROVINCE BUCURESTI

AREA NO	SUBJECT	SUBJECT	SUBJECT	SUBJECT	SUBJECT	SUBJECT	SUBJECT	SUBJECT	SUBJECT
<u>640 M</u>	<u>MAD</u>	<u>M60</u>							
<u>A</u>	<u>5</u>	<u>3</u>	<u>1</u>	<u>10</u>	<u>15</u>	<u>20</u>	<u>25</u>	<u>30</u>	<u>35</u>
<u>AE</u>	<u>F</u>	<u>A</u>	<u>C</u>	<u>T</u>	<u>U</u>	<u>R</u>	<u>Y</u>	<u>U</u>	<u>C</u>
<u>ME</u>	<u>N</u>	<u>1</u>		<u>45</u>	<u>50</u>				

(15) 25X1A

DATE OF PHOTO	TYPE	QUALITY	CLASS	NO. OF CARDS
	<u>1</u>	<u>2</u>	<u>3</u>	<u>2</u>

CLASSIFICATION Conf CAPTIONED BY [Signature]

FORM NO. 17 Approved For Release 2000/04/27 : CIA-RDP78-05867A000401510040-4

PHOTO ANALYSIS REPORT

Approved For Release 2000/04/27 : CIA-RDP78-05867A000401310043-4

PHOTO NO. ~~848577~~ 848577 LOT NO. A 2937 MAP REFERENCE C LATITUDE 46 55 N LONGITUDE 26 04 E

COUNTRY Rumania PROVINCE PCUT

AREA NO	SUBJECT	SUBJECT	SUBJECT	SUBJECT	SUBJECT	SUBJECT	SUBJECT	SUBJECT
260 MA 07	NEG							
B I C A	5 E		C E M E N T	10		P L A N T	20	
	25			30			35	40
	45			50				

(25) 25X1A

DATE OF PHOTO	TYPE	QUALITY	CLASS	NO. OF CARDS
	4	2	3	2

CLASSIFICATION Conf CAPTIONED BY [Signature]

FORM NO. 174 USE PREVIOUS EDITIONS 1 Jun 56

Approved For Release 2000/04/27 : CIA-RDP78-05867A000401310043-4

PHOTO NO. 848578	LOT NO. R 2937	MAP REFERENCE C	LATITUDE 46 55 N	LONGITUDE 26 04 E
COUNTRY Rumania		PROVINCE PRUT		
AREA NO. 260 M 1907	SUBJECT REG	SUBJECT	SUBJECT	SUBJECT
B I C A S E	C E M E N T	15	P L A N T	20
		30		40
		45		50
(25) 25X1A				

DATE OF PHOTO	TYPE	QUALITY	CLASS	NO. OF CARDS
	4	2	3	2
CLASSIFICATION	Capt		CAPTIONED BY	

Approved For Release 2000/04/27 : CIA-RDP78-05867A000401310043-4

PHOTO NO. 848579	LOT NO. K 2937	MAP REFERENCE C	LATITUDE 26 51 N	LONGITUDE 26 02 E
COUNTRY Rumania		PROVINCE PLUT		
AREA NO. 260/1757	SUBJECT NEG	SUBJECT	SUBJECT	SUBJECT
B	1	C	A	5
		C	E	10
				15
				20
				25
				30
				35
				40
				45
				50

125 25X1A

DATE OF PHOTO	TYPE	QUALITY	CLASS	NO. OF CARDS
			3	2
CLASSIFICATION Conf		CAPTIONED BY A		

FORM NO. 174 USE PREVIOUS EDITIONS
1 Jun 56

Approved For Release 2000/04/27 : CIA-RDP78-05867A000401310043-4

PHOTO NO. 848580 LOT NO. K 2A57 MAP REFERENCE C LATITUDE 4655N LONGITUDE 2604E

COUNTRY Rumania PROVINCE PRUT

AREA NO	SUBJECT	SUBJECT	SUBJECT	SUBJECT	SUBJECT	SUBJECT	SUBJECT	SUBJECT	SUBJECT												
260M	AB7	AE6																			
B	1	C	A	5	F		C	E	M	E	N	T		15	A	C	A	N	T	20	
				25	[K I L L N #]									35						40	
				45																	50

(25) 25X1A

DATE OF PHOTO	TYPE	QUALITY	CLASS	NO. OF CARDS
	4	2	3	2

CLASSIFICATION Conf CAPTIONED BY [Signature]

Approved For Release 2000/04/27 : CIA-RDP78-05867A000401310043-4

PHOTO NO. 848581	LOT NO. R 7987	MAP REFERENCE C	LATITUDE 46 55' N	LONGITUDE 26 04' E
COUNTRY Rumania		PROVINCE PRUT		
AREA NO. 260 M	SUBJECT AB7	SUBJECT AEG	SUBJECT	SUBJECT
B	C	A	E	
			CE	MENT
			15	AL
			ANT	20
			25	
			30	
			35	
			40	
			45	
			50	

(25) 25X1A

DATE OF PHOTO	TYPE	QUALITY	CLASS	NO. OF CARDS
		2	3	2
CLASSIFICATION Conf		CAPTIONED BY [Signature]		

FORM NO. 174 USE PREVIOUS EDITIONS 1 Jun 56

Approved For Release 2000/04/27 : CIA-RDP78-05867A000401310043-4

Approved For Release 2000/04/27 : CIA-RDP78-05867A000401310043-4

PHOTO NO. 848582	LOT NO. L2437	MAP REFERENCE C	LATITUDE 4655N	LONGITUDE 2604E				
COUNTRY RUMANIA	PROVINCE PLUT							
AREA NO. 260 M	SUBJECT AB7	SUBJECT AEG	SUBJECT	SUBJECT	SUBJECT	SUBJECT	SUBJECT	SUBJECT
	5		10	15	20			
B I C A E		C E M E N T		P L A N T				
- 4 7 0	25	R A G E	30	B L D S.	35			40
	45		50					

✓ 25X1A

DATE OF PHOTO	TYPE	QUALITY	CLASS	NO. OF CARDS
		2	3	2
CLASSIFICATION Conf		CAPTIONED BY [Signature]		

Approved For Release 2000/04/27 : CIA-RDP78-05867A000401310043-4

PHOTO NO. 848583 LOT NO. K 2997 MAP REFERENCE C LATITUDE 06 31' N LONGITUDE 104 4 E

COUNTRY *Rumana* PROVINCE *PRUT*

AREA NO. 260/M SUBJECT *ALZ* SUBJECT *NEG* SUBJECT SUBJECT SUBJECT SUBJECT SUBJECT SUBJECT

8	1	C	A	5				10			15				20
				25				30			35				40
				45				50							

(21) 25X1A

DATE OF PHOTO	TYPE	QUALITY	CLASS	NO. OF CARDS
	4	2	3	2

CLASSIFICATION *Cof* CAPTIONED BY *[Signature]*

Approved For Release 2000/04/27 : CIA-RDP78-05867A000401310043-4

PHOTO NO. 848585	LOT NO. K 2937	MAP REFERENCE C	LATITUDE 46 34 N	LONGITUDE 26 54 E
COUNTRY Rumania		PROVINCE PRUT		
AREA NO. 260 M C 58	SUBJECT	SUBJECT	SUBJECT	SUBJECT
BACAU		UNIFIED	CHILD	
REN'S		HOSPITAL		

(48,925X1A)

DATE OF PHOTO	TYPE	QUALITY	CLASS	NO. OF CARDS
		2	3	2
CLASSIFICATION Conf			CAPTIONED BY	

PHOTO NO. 848586 LOT NO. R 2937 MAP REFERENCE C LATITUDE 46 34 N LONGITUDE 26 34 E

COUNTRY Rumania PROVINCE PRUT

AREA NO	SUBJECT	SUBJECT	SUBJECT	SUBJECT	SUBJECT	SUBJECT	SUBJECT	SUBJECT
260/M	CS	CAV	C7V					
BAC AU		UN	FILE					
REN '8		HOSP	TAL					

489 25X1A

DATE OF PHOTO	TYPE	QUALITY	CLASS	NO. OF CARDS
		2	3	3

CLASSIFICATION Conf CAPTIONED BY [Signature]

PHOTO NO.	848587	LOT NO.	R 2937	MAP REFERENCE	C	LATITUDE	46 24	LONGITUDE	26 54 E
COUNTRY	Rumania		PROVINCE	PRUT					
AREA NO	260M	SUBJECT	COV	SUBJECT	C9V	SUBJECT	C7V	SUBJECT	
	B	A	C	A	U		U	N	I
									F
									I
									E
									D
									C
									H
									I
									L
									20
									3
									40

PART ① OF 2 - PART PAN-QAAM.
SEE CIA

(4, 8, 9) 25X1A

DATE OF PHOTO	TYPE	QUALITY	CLASS	NO. OF CARDS
	1	2	3	3
CLASSIFICATION				CAPTIONED BY
Conf				[Signature]

PHOTO NO. 848589	LOT NO. R237	MAP REFERENCE C	LATITUDE 4634N	LONGITUDE 2657E
COUNTRY RUMANIA	PROVINCE PRUT			
AREA NO 260M	SUBJECT COV	SUBJECT CAP	SUBJECT CIV	
BACA	5	UN	10	FILED
REN	25	H	30	CHIC
	45	O	50	PITAL

(4,8,95)X1A

DATE OF PHOTO	TYPE	QUALITY	CLASS	NO. OF CARDS
	1	2	3	3

CLASSIFICATION: Conf CAPTIONED BY: [Signature]

PHOTO **848590** LOT NO. **R2937** MAP REFERENCE **C** LATITUDE **4634N** LONGITUDE **2618E**

COUNTRY **RUMANIA** PROVINCE **PRUT**

AREA NO	SUBJECT	SUBJECT	SUBJECT	SUBJECT	SUBJECT	SUBJECT	SUBJECT	SUBJECT
2604	COY	CAF	C1					
BACA	U	UN	F	E	15	C	H	1
REN	H	O	P	TAL	35			20
								40

4,8,25X1A



DATE OF PHOTO	TYPE	QUALITY	CLASS	NO. OF CARDS
	1	2	3	3

CLASSIFICATION **Conf** CAPTIONED BY *[Signature]*

PHOTO NO. 848591 LOT NO. R2937 MAP REFERENCE C 4407 N 2457 E

COUNTRY Rumania PROVINCE Bucuzi

AREA NO	640M	SUBJECT	AKQ	SUBJECT		SUBJECT		SUBJECT		SUBJECT		SUBJECT	
	R0	5	R1	1	10	DE	-	VE	DE	15		R	20
	10	25	R1	1	30	N	O	R	T	35	R	E	40
	10	45	N		50								

PT ① of 2-PT PANORAMA. SEE CIA

(7,272)X1A

DATE OF PHOTO	TYPE	QUALITY	CLASS	NO. OF CARDS
		42	3	1

CLASSIFICATION Conf CAPTIONED BY [Signature]

PHOTO NO. **848592** LOT NO. **R2937** MAP REFERENCE **C 4007 N 2419 E**

COUNTRY **Rumina** PROVINCE **Bucegi**

AREA NO	660 M	SUBJECT	AKQ	SUBJECT		SUBJECT		SUBJECT		SUBJECT		SUBJECT		SUBJECT		SUBJECT	
	R 0	10	R 1	1	10	DE	-	VE	DE			R	20				
	3	10	R 1	1	30	NOR	T	IT		R	35	R	40	E	T	1	7
	10	N			45												

Pt 2 of 2-PT PROGRAM. SEE CIA

7.27 25X1A

DATE OF PHOTO	TYPE	QUALITY	CLASS	NO. OF CARDS
		42	3	1

CLASSIFICATION **Conf** CAPTIONED BY *[Signature]*


PHOTO NO.	848593	LOT NO.	R 2937	MAP REFERENCE	C	LATITUDE	44° 07' N	LONGITUDE	24° 59' E
COUNTRY	Romania	PROVINCE	BUCEGI						
AREA NO.	660M	SUBJECT	AKQ	SUBJECT	AKJ	SUBJECT		SUBJECT	
	R 0 8 1 0 R 1 1					10	D E - V E	15	D E
	1 0 R 1 1					30	N O R T H	35	R R
	1 0 N.					40		45	S T A T

25X1A

DATE OF PHOTO	TYPE	QUALITY	CLASS	NO. OF CAL
	4	2	3	2
CLASSIFICATION	Capt			

PHOTO NO. 848594	LOT NO. K 2937	MAP REFERENCE C	LATITUDE 44° 07' N	LONGITUDE 24° 57' E
COUNTRY Rumania	PROVINCE BUCEGI			
AREA NO. 66M	SUBJECT AKQ	SUBJECT AKM	SUBJECT	SUBJECT
R 0 8 1 0 R 1 1 - 10	D E - V E D E			R 20
1 1 0 R 1 1 - 25	N O R T H		R R	S T A T 40
1 0 N. - 45				

DATE OF PHOTO	TYPE	QUALITY	CLASS	NO. OF CARDS
	4	2	3	2
CLASSIFICATION	CAPTIONED BY			
Conf	[Signature]			



Case 200070427 : CIA-RDP78-05867A000401310043-4

PHOTO NO. 848595

LOT NO. R2937

MAP REFERENCE C

LATITUDE 44°07'N

24°57'E

COUNTRY ROMANIA

PROVINCE BUCEGI

AREA NO	SUBJECT	SUBJECT	SUBJECT	SUBJECT	SUBJECT	SUBJECT	SUBJECT	SUBJECT	SUBJECT
660M	AKQ								
R08	10	R11	-	D	E	-	V	E	D
810	25	R11		N	O	R	T	H	R
10N	45								

DISPATCHERS ROAD

25X1A

17.27



DATE OF PHOTO	TYPE	QUALITY	CLASS	NO. OF CARDS
	A	2	5	1

CAPTIONED BY

Conf

PHOTO NO. 848596	LOT NO. Rzoleh	MAP REFERENCE C	COUNTRY Bulgaria	PROVINCE Rupe	MAP REFERENCE 4350 N	GRID REFERENCE 13 J 0043-4
AREA NO. 7220M	SUBJECT AKW	SUBJECT D36	SUBJECT C43	SUBJECT	SUBJECT	SUBJECT
R U P E	5	F R I E N D	10	S H I P	15	B R I
D G E	25	O V E R	30	D A N U B E	35	R I V E
R T O	45	R U M A N I A	50			

Friendship bridge over the Danube, Rousse,
Bulgaria - (14) (8, 8, 19)

DATE OF PHOTO	TYPE	QUALITY	CLASS	NO. OF CARDS	SOURCE OF PHOTOGRAPH
	4	2	4	3	Bulgaria Today, #3, 1962
CLASSIFICATION	Captioned by DDO				(P)

PHOTO NO. 848597	LOT NO. R 3090	MAP REFERENCE	LONGITUDE
COUNTRY USSR	PROVINCE	SUBJECT	SUBJECT
AREA NO N 30W	SUBJECT	SUBJECT	SUBJECT
W - C L A F	10	U B M A R I N E	20
O N G	25	P E N D	35
	40	N O	5 8 2
	45	UNDERWAY IN	
'KOLBRIY ZALIV NEAR THE RUSSIA NAVAL			
SHIPYARD			
(3, 31)			

DATE OF PHOTO	TYPE	QUALITY	CLASS	NO. OF CARDS	SOURCE OF PHOTOGRAPH
14 MAY 62	A	2	B	1	25X1A
CAPTIONED BY					
HURKLE RL					

PHOTO NO.	848598	LOT NO.	R 3090	LONGITUDE			
COUNTRY	USSR	PROVINCE	R 3090	MAP REFERENCE			
AREA NO.	N 3CW	SUBJECT		SUBJECT	SUBJECT	SUBJECT	SUBJECT
	5	10	15	20	25	30	35
	CLAS	UBMAR	LINE	NE			
	0NG	BIN)	PEND	ND	582		
KOLBKIV ZALIV NEAR THE ROGA NAVAL SHIPYARD.							
STERN OF							
(3, 30)							

DATE OF PHOTO	TYPE	QUALITY	CLASS	NO. OF CARDS	SOURCE OF PHOTOGRAPH
14 MAY 62	4	2	B	1	25X1A
CAPTIONED BY					
RL					

100070-427 CIA-RDP78-05867A000401310043-4

PHOTO NO. 848599 LOT NO. R3090

COUNTRY	AREA NO	SUBJECT	SUBJECT	SUBJECT	SUBJECT	SUBJECT	SUBJECT	SUBJECT	SUBJECT
USSR	455	3CW							
		W-C-L-A-S-E							
		ON 6							
		B I N							

W-C-L-A-S-E SUBMARINE (L
ON 6 DENIED NO 582
BIN) UNDERWAY IN
KOLSKY FALLO NEAR THE ROSIA NAVAL
SHIPYARD. NOTE HATCH OPENINGS ON
FORWARD SECTION OF SAILED
(3, 30)

DATE OF PHOTO	TYPE	QUALITY	CLASS	NO. OF CARDS	SOURCE OF PHOTOGRAPH
10/22/77	02	4	2	3	25X1A

CLASSIFICATION Approved For Release 2000/04/27 : CIA-RDP78-05867A000401310043-4

PHOTO ANALYSIS REPORT

PHOTO NO. 848601	LOT NO. R30	SUBJECT							
COUNTRY	AREA NO.	SUBJECT	SUBJECT	SUBJECT	SUBJECT	SUBJECT	SUBJECT	SUBJECT	SUBJECT
	45	3CW							
	5	W - C L A F	10	15	20	25	30	35	40
	25	ON G	40	45	50	P E N D	N O	5 8 2	(L
	45	B I N							

**UNDERWAY IN KOLAKY ZAWU NEAR THE
ROSTA NAVAL SHIPYARD**

(3, 30)

DATE OF PHOTO	TYPE	QUALITY	CLASS	NO. OF CARDS	SOURCE OF PHOTOGRAPH
6 7 4 2			B	1	25X1A
CAPTIONED BY					

PHOTO NO. 848602 LOT NO. 23090

COUNTRY	AREA NO	SUBJECT	SUBJECT	SUBJECT	SUBJECT	SUBJECT	SUBJECT	SUBJECT
		5	10	15	20	25	30	35
		45	50					

USSR
 N 30W
 W - C L A \$ \$ \$ U B M A R I N E (L
 O N G B I N) P E N D N O S B 2

UNDERWAY IN KOLAKIY ZALU NEAR THE
 ROSTA NAVAL SHIPYARD

(3, 30)

DATE OF PHOTO	TYPE	QUALITY	CLASS	NO. OF CARDS	SOURCE OF PHOTOGRAPH
16 MAY 63	4	2	B	1	25X1A
CLASSIFICATION					CAPTIONED BY
					26

PHOTO NO.	848603	LOT NO.	R 3090	LONGITUDE	
COUNTRY	LIBERIA		PROVINCE		
AREA NO.	N	SUBJECT	30W		
				10	
				15	
				20	
				25	
				30	
				35	
				40	
				45	
				50	

W - C L A # 9 7 11 B M + 2 1 N E (L
 O N B B L N) P E N O N O S E 2

UNIDENTIFIED IN KANGLEY FIELD NEAR THE
 ROAD NEAR J. J. J. ROAD

(3.30)

DATE OF PHOTO	TYPE	QUALITY	CLASS	NO. OF CARDS	SOURCE OF PHOTOGRAPH
16 May 62	4	2	B	1	25X1A
CAPTIONED BY					
RL					

PHOTO NO.	848604	LOT NO.	23070	LONGITUDE	
COUNTRY	UKR		PROVINCE		
AREA NO.	N 30W	Area	988		
	5		10		20
	25		30		40
	45		50		

W - C L A B D I U S M R 2 1 W - ()
 O U S (B I U) S O C I A L I S T
 2
 KILSKIT FARM AND THE KILSKIT HOUSE
 SHINYARD. NOTE SHOOT PLATE ROOFR
 AND SHORTEL EXHAUST.
 (3, 23, 30)

DATE OF PHOTO	TYPE	QUALITY	CLASS	NO. OF CARDS	SOURCE OF PHOTOGRAPH
16 MAY 62	4	2	B	2	25X1A
CAPTIONED BY					
WILL					