

PHOTO NO. 848805	LOT NO. R2431	MAP REFERENCE C	LATITUDE 48 17 N		LONGITUDE 17 47 E	
COUNTRY Czechoslovakia	PROVINCE Slovakia					
AREA NO. 327M	SUBJECT AAM	SUBJECT A60	SUBJECT	SUBJECT	SUBJECT	SUBJECT
5	15	20	25	30	35	40
S E R E D	N I C K E L		P R O C E S			
25	30	35	40	45	50	
S I N G	P L A N T		U C.			
45	50					

(13) 25X1A

DATE OF PHOTO	TYPE	QUALITY	CLASS	NO. OF CARDS
	1	2	3	2

CLASSIFICATION ~~Conf~~ CAPTIONED BY *[Signature]*



Approved For Release 2000/04/27 : CIA-RDP78-05867A000401010046-1

PHOTO NO. **848806** LOT NO. **1325X1A** MAP REFERENCE **C** LATITUDE **4817 N 1744 E**

COUNTRY **Czechoslovakia** PROVINCE **Slovakia**

AREA NO.	SUBJECT	SUBJECT	SUBJECT	SUBJECT	SUBJECT	SUBJECT	SUBJECT	SUBJECT
327/11	ARM	NO						
PEREŠ	5		10	NI C K E L		15	P R O C E S	20
S I N G	25	P L A N T	30	U C.		35		40
	45		50					

1325X1A

DATE OF PHOTO	TYPE	QUALITY	CLASS	NO. OF CARDS
	1	2	3	2

CLASSIFICATION **Conf** CAPTIONED BY **M**



PHOTO NO. 848807	LOT NO. R2931	MAP REFERENCE C	LATITUDE 48 17 N 19 46 E	
COUNTRY Czechoslovakia	PROVINCE Slovakia			
AREA NO. 327M	SUBJECT AM A60	SUBJECT AdM	SUBJECT	SUBJECT
5	10	15	20	
15	20	25	30	35
40	45	50		
DELETED SWITCHYARD FOR NICKLE L PROCESSING PRANT UC.				

Part ① of 4-part PANORAMA.
 See CIA _____

DATE OF PHOTO	TYPE	QUALITY	CLASS (13,17)	NO. OF CARDS
	4	2	3	3
CLASSIFICATION	CAPTIONED BY <i>Conf</i>			



PHOTO NO. 848808

LOT NO. R 2931

MAP REFERENCE C

LATITUDE 48 17 N LONGITUDE 119 47 E

COUNTRY	Czechoslovakia								
AREA NO.	327M	SUBJECT	AGM	SUBJECT	AGM	SUBJECT	SUBJECT	SUBJECT	SUBJECT
		5		10		15		20	
	AEREA		ELECTRICAL						
		25		30		35		40	
	SWITCH		FOR						
		45		50					
	PLANT		PLANT						

Part 2 of 4-part PANORAMA
 See CIA _____

25X1A

DATE OF PHOTO	TYPE	QUALITY	CLASS	NO. OF CARDS
	4	2	3	3
CLASSIFICATION	Conf		CAPTIONED BY	



PHOTO NO. **848809** LOT NO. **R2931** MAP REFERENCE **C** LATITUDE **48 17 N** LONGITUDE **17 45 E**

COUNTRY **Czechoslovakia** PROVINCE **St. J. A. H.**

AREA NO.	SUBJECT	SUBJECT	SUBJECT	SUBJECT	SUBJECT	SUBJECT	SUBJECT	SUBJECT
327M	AAM	ABO	AMM					
5								
10								
15								
20								
25								
30								
35								
40								
45								
50								

Page 3 of 4 pages PAN-RAMA
See CIA

(12.17) 25X1A

DATE OF PHOTO	TYPE	QUALITY	CLASS	NO. OF CARDS
	✓	2	3	3

CLASSIFICATION **Conf** CAPTIONED BY *[Signature]*

PHOTO NO.	848810	LOT NO.	R 2931	MAP REFERENCE	C	LATITUDE	4817N	LONGITUDE	1748E
COUNTRY	Czechoslovakia		PROVINCE	Slovakia					
AREA NO.	327M	SUBJECT	A60	SUBJECT	A4M	SUBJECT	A9M	SUBJECT	
	5			10				15	20
	25			30				35	40
	45			50					

S E R E D E L E T R I C P W R
 W I T C H Y A R D F O R N I C K E
 L P R O C E S S I N G P L A N T U C.

PART 4 of 4-PART PEN DRAMA.
 SEE CIA - 25X1A
 13,17

DATE OF PHOTO	TYPE	QUALITY	CLASS	NO. OF CARDS
	4	2	3	3
CLASSIFICATION				CAPTIONED BY
Conf				[Signature]



PHOTO NO.	848811	LOT NO.	R 231	MAP REFERENCE	C	LATITUDE	49° 49' N	LONGITUDE	20° 03' E
COUNTRY	Czechoslovakia			PROVINCE	SLOVAKIA				
AREA NO.	327M	SUBJECT	COV	SUBJECT		SUBJECT		SUBJECT	
	MURAN								

DATE OF PHOTO	TYPE	QUALITY	CLASS	NO. OF CARDS
	4	2	3	
CLASSIFICATION	Conf			CAPTIONED BY

GPO 918731

PHOTO NO. 848812	IGT NO. 2931	MAP REFERENCE C	LATITUDE 48° 45' N		LONGITUDE 20° 25' E	
COUNTRY Czechoslovakia	PROVINCE SLOVAKIA					
AREA NO. 327M	SUBJECT 1	SUBJECT 2	SUBJECT 3	SUBJECT 4	SUBJECT 5	SUBJECT 6
MURAN	5	10	TUBERCUL	15	20	25
SANATORIUM	25	30		35	40	45
	45	50				

(48812) 25X1A

DATE OF PHOTO	TYPE	QUALITY	CLASS	NO. OF CARDS
			3	2
CLASSIFICATION Conf			CAPTIONED BY	

PHOTO NO.	848813	LOT NO.	P 2431	MAP REFERENCE	C	LATITUDE	48°4'N	LONGITUDE	20°3'E
COUNTRY	Czechoslovakia		PROVINCE	SLOVAKIA					
AREA NO.	327/M	SUBJECT	COV	SUBJECT	CAS	SUBJECT		SUBJECT	
		5		10	T U B E R C U	15		20	
		25		30		35		40	
		45		50					

DATE OF PHOTO	TYPE	QUALITY	CLASS	NO. OF CARDS
		2	3	2
CLASSIFICATION	CAPTIONED BY			
	Conf			

48.25X1A



PHOTO NO. 848814	LOT NO. 1005	MAP REFERENCE HSC	LATITUDE 29 28' N 104 47' E				
COUNTRY CHINA	PROVINCE SZECHWAN (495 D)						
AREA NO. 9314	SUBJECT ABP	SUBJECT	SUBJECT	SUBJECT	SUBJECT	SUBJECT	SUBJECT
T Z U -	K U N G	10	(T) A N F A N -	15	P A	20	0
S A K	25	T M I N K E	30	(T) A B L E	35	S	40
L T	45		50				

READY FOR SHIPMENT.

25X1A


DATE OF PHOTO 7/1/56	TYPE 4	QUALITY 1	CLASS 2	NO. OF CARDS 1	
CLASSIFICATION					

PHOTO NO. 848815	LOT NO. 445 K2585	MAP REFERENCE NIS	CARD NO. 33 23	CONTINUATION 120 08
COUNTRY CHINA	PROVINCE KIANGSU (Wac 386C)			
AREA NO. 0812	SUBJECT AF6	SUBJECT	SUBJECT	SUBJECT
YEN -	5 CHENG	10	HSIEN	20 CHI
A NG -	25 HUAI	30	AGRICULTURAL	40
L	45 MACH,	50 PLANT.	assembling pumps.	

MACHINERY

DATE OF PHOTO	TYPE	QUALITY	CLASS	NO. OF CARDS	25X1A
Mar 6 2	4	2	3	1	
CLASSIFICATION Conf	CAPTIONED BY REB				

PHOTO NO. 848816 LOT NO. R 2585 MAP REFERENCE NLS LATITUDE 25 09 LONGITUDE 113 20 E

COUNTRY CHINA PROVINCE KWANGTUNG (WAC 498D)

AREA NO	SUBJECT	SUBJECT	SUBJECT	SUBJECT	SUBJECT	SUBJECT	SUBJECT	SUBJECT
9811	AHH							
L O	5 C H A	10 M G	15 H S I E N	20 F L O A T				
I N G	25 L O G S	30 D O W N S T R E A M						
T D	45 M L L							

DATE OF PHOTO	TYPE	QUALITY	CLASS	NO. OF CARDS	SQUAD
Mar 6 2 4	2	3	1		[REDACTED]
CLASSIFICATION <i>Conf</i>					CAPTIONED BY <i>HEB</i>

25X1A

(18)

PHOTO NO.	848817	LOT NO.	R 2585	MAP REFERENCE	C	LATITUDE	30 14	LONGITUDE	111 40
COUNTRY	CHINA		PROVINCE	HUPEI (1896 473P)					
AREA NO.	3314	SUBJECT	ALA	SUBJECT	ALS	SUBJECT	D36	SUBJECT	
		5	-	5	11	1	14	P	15
								O	20
		25	-	5	H	1	H.	P	35
								A	40
		45	-	S	H	I	P	S	40

DATE OF PHOTO	Mar 6 2	TYPE	4	QUALITY	2	CLASS	29, 30	NO. OF CARDS	3	SO	2	25X1A
CLASSIFICATION	Conf		CAPTIONED BY		[Redacted]							

Approved For Release 2000/04/27 : CIA-RDP78-05867A000401310046-1

PHOTO NO.	848818	LOT NO.	R 2585	MAP REFERENCE	C	LATITUDE		30 14 N 115 00 E										
COUNTRY	CHINA			PROVINCE	HUPEH (WAC 493A)													
AREA NO.	3314	SUBJECT	AB7	SUBJECT		SUBJECT		SUBJECT										
	H	U	A	N	G	-	S	H	I	H	H	U	A	-	H	S	I	N
	C	E	M	E	N	T	P	L	A	N	T.	C	A	L	C	I		
	N	A	T	I	O	N	S	H	O	P.								

DATE OF PHOTO		TYPE	QUALITY	CLASS	NO. OF CARDS	54
		4	2	3	1	
CAPTIONED BY						
T.M.A.						

PHOTO NO.	87819	LOT NO.	R 2585	MAP REFERENCE	C	LATITUDE	30 34N	114 13E
COUNTRY	CHINA			PROVINCE	HUPEH (WAC 493 A)			
AREA NO.	331L	SUBJECT	AGF	SUBJECT		SUBJECT		SUBJECT
	W	U	-	H	A	N	10	W
							15	H
							20	E
							25	A
							30	V
							35	Y
							40	
							45	
							50	

C 534 UPRIGHT LATHE (improved model)

25X1A

DATE OF PHOTO	TYPE	QUALITY	CLASS	NO. OF CARDS
Mar 6 2 15		2	3	1

CLASSIFIED BY: *HEB*

PHOTO NO.	848820	LOT NO.	72585	MAP REFERENCE	C	LATITUDE	30 34' N	LONGITUDE	114 32'
COUNTRY	CHINA		PROVINCE						
AREA NO.	331L	SUBJECT							
		AGF							
	WU - HAN			WU - HAN				HEAV	
	MACHINE			TOOL				PLANT	

C534 UPRIGHT LATHE.

DATE OF PHOTO	TYPE	QUALITY	CLASS	NO. OF CARDS	SCS	25X1A
MAR 6 2 15		2	3	1		
CLASSIFICATION					CAPTIONED BY	
					REB	

PHOTO NO.	848821	LOT NO.	R 2585	MAP REFERENCE	C	COORDINATES	29 34 N 106 35 E
COUNTRY	CHINA		PROVINCE	SZECHWAN SICHUAN (WAL 495C)			
AREA NO	831L	SUBJECT	AF2	SUBJECT		SUBJECT	
	CHUNGKING				SAN		LIENT
	DIESEL		ENGINE				PLANT

DATE OF PHOTO		TYPE	QUALITY	CLASS	NO. OF CARDS	SOURCE
MAR 62		4	2	3	1	[REDACTED]
CLASSIFICATION					CAPTIONED BY	
CONF					K.E.B.	

25X1A

PHOTO NO. 848822 LOT NO. R2585 MAP REFERENCE C LATITUDE 34 22 N 108 42 E
 COUNTRY CHINA PROVINCE SHENSI (WAC 384 B)
 AREA NO 731L SUBJECT A4L SUBJECT SUBJECT SUBJECT SUBJECT SUBJECT SUBJECT
 H S I E N ⁵ - Y A N G ¹⁰ (T) R A N S F O R ²⁰
 M E A ²⁵ S U B S T A T I O N ³⁰ R E P A ⁴⁰
 I A I N G ⁴⁵ L I N E S ⁵⁰

25X1A

(17)

DATE OF PHOTO	TYPE	QUALITY	CLASS	NO. OF CARDS	SOUR
MAY 6 2	4	2	3	1	[REDACTED]

CLASSIFICATION Conf CAPTIONED BY AEB

PHOTO NO. 848823		LOT NO. 12295		MAP REFERENCE C		LATITUDE 30 34 N		LONGITUDE 114 15 E	
COUNTRY China				PROVINCE HUPEH (Wac 493A)					
AREA NO. 3314		SUBJECT AFG	SUBJECT	SUBJECT	SUBJECT	SUBJECT	SUBJECT	SUBJECT	SUBJECT
WU-HAN		OR PLANT		H U - P E H		T R A C T		P	
A I N T		A N T.		S P R A		X I N G		P	
(on Diesel engines.									
DATE OF PHOTO				TYPE	QUALITY	CLASS	NO. OF CARDS	SC	
Mar 6 2		1	1	3	1				
CLASSIFICATION				CAPTIONED BY AF 13					

PHOTO NO. 848824	LOT NO. B 2585	MAP REFERENCE C	LATITUDE 29 32N 119 02E		
COUNTRY CHINA	PROVINCE CHEKIANG (WAC 493C)				
AREA NO. 281L	SUBJECT AM3	SUBJECT	SUBJECT	SUBJECT	SUBJECT
H S I N	5 - A N	10 - C H I A N G	15	I N S T	20
A L L I N G	25	30 - C A B L E	35	L I N E S	40
	45	50			

ON SHORE OF H S I N - A N C H I A N G IN EAST CHINA.

DATE OF PHOTO		TYPE	QUALITY	CLASS 18, 23	NO. OF CARDS 1	SOURCE 25X1A
			2	3		[REDACTED]
CLASSIFICATION				CAPTIONED BY KCB		

PHOTO NO. 848825	LOT NO. 20175	MAP REFERENCE	LATITUDE	LONGITUDE
COUNTRY CHINA	PROVINCE KWANGTUNG			
AREA NO. 981	SUBJECT AHH	SUBJECT AKE	SUBJECT DID	SUBJECT AKU
(T) R A N S P O R T I N G	L U M B E R		20	
	25		30	
			35	
			40	
			45	
			50	

DATE OF PHOTO	TYPE	QUALITY	CLASS	NO. OF CARDS	SOURCE
17 Nov 62	4	L	C	42	25X1A
CLASSIFICATION					CAPTIONED BY

PHOTO NO. 848826

LOT NO. R 2025

MAP REFERENCE 2

LATITUDE 39 08 N

117 12 E

COUNTRY CHINA

PROVINCE HOPEH (WAC 381A)

AREA NO. 2314

SUBJECT AFS

SUBJECT

SUBJECT

SUBJECT

SUBJECT

SUBJECT

SUBJECT

SUBJECT

T I E N T S I N

10

H E A R I N G

15

A

20

D E Q U I P M E N T

25

30

P L A N T

35

40

45

50

(25)

25X1A

DATE OF PHOTO

TYPE


QUALITY

CLASS

NO. OF CARDS

MAY 1 2 1 2 1

CAPTIONED BY



CLASSIFICATION

FORM NO. 174 1 Jan 56

USE PREVIOUS EDITIONS

PHOTO NO. 848827	LOT NO. R 2585	MAP REFERENCE C	LATITUDE 39 56N	LONGITUDE 116 27E
COUNTRY CHINA	PROVINCE HOPEH (WAC 381A)			
AREA NO 23K	SUBJECT B62 CAS	SUBJECT	SUBJECT	SUBJECT
	5 PEI PING	10 PEI PING	15 PEI PING	20 CAN
	25 CER HOSPITAL	30	35	40
	45	50		

SURVEYING CANCER implantation ~~and~~
 WITH DOMESTIC MADE instrument.

25X1A

DATE OF PHOTO	TYPE	QUALITY	CLASS	NO. OF CARDS
MAR 6 2/1#		2	3	2
CLASSIFICATION <i>CONF</i>				CAPTIONED BY <i>HEB</i>



PHOTO NO.	848828	LOT NO.	R 2585	MAP REFERENCE	C	CATITUDE	31 17 N 121 28 E
COUNTRY	CHINA		PROVINCE	KIANGSU (WAC. 492A)			
AREA NO.	581L	SUBJECT	AES A21	SUBJECT		SUBJECT	
	S H A N G H A I				S H A N G H A I		
	I G H T I N G		E Q U I P M E N T				
	A N T.						

DESTING ^{MINE LAMPS} ~~lights~~ FOR USE IN COAL MINES
 (EACH LIGHT HAS LIFE OF 2,000 HRS, LOW TEMPERATURE & ANTI-KNOCK CHARACTERISTICS.)

DATE OF PHOTO	14 21, 23	TYPE	1	QUALITY	2	CLASS	3	NO. OF CARDS	2	SO	25X1A
CLASSIFICATION	CONF		CAPTIONED BY		REB						

PHOTO NO.	848829	LOT NO.	10085	MAP REFERENCE	E	LATITUDE	34 45 N	115 40 E
COUNTRY	CHINA		PROVINCE	HONAN (WOC 385 B)				
AREA NO	131L	SUBJECT	AGC	SUBJECT		SUBJECT		SUBJECT
	C	H	E	N	G	-	H	S
	H	O	U					
	M	L	A	N	T			

25X1A

DATE OF PHOTO			TYPE	QUALITY	CLASS	NO. OF CARDS	SC
MAR 6 2			4		3	1	
CLASSIFICATION					CAPTIONED BY		

PHOTO NO. 848830

LOT NO. R2585

MAP REFERENCE C

LATITUDE 34 45 N 113 40 E

COUNTRY	CHINA							PROVINCE	HONAN (WAC 385 B)									
AREA NO	131L	SUBJECT	AGC	SUBJECT		SUBJECT		SUBJECT		SUBJECT		SUBJECT		SUBJECT		SUBJECT		
	C	H	E	N	G	-	H	S	I	E	N		C	H	E	N	G	-
	H	O	U				C	O	T	T	O	N		S	P	I	N	N
	P	L	A	N	T		N	O.				3						

DOMESTIC MADE WRAPPING MACHINES

25X1A

DATE OF PHOTO	TYPE	QUALITY	CLASS	NO. OF CARDS	50
Mar 6 2 4 2			3	1	
CLASSIFICATION					CAPTIONED BY
					ACB

PHOTO NO. **848831** LOT NO. **R3089** MAP REFERENCE _____ LATITUDE _____

COUNTRY **USSR** PROVINCE _____

AREA NO. **N 324** SUBJECT **CU** SUBJECT _____ SUBJECT _____ SUBJECT _____ SUBJECT _____ SUBJECT _____ SUBJECT _____

5 **10** **15** **20**
25 **30** **35** **40**
45 **50**

PER **AND** **THREE** **I-301-00286**

MINE SWEEPERS IN THE BLACK SEA BETWEEN

MTS BULGARY FONTAN (46 28 N; 30 45 E) AND

ODESSA

(3.30)

DATE OF PHOTO	TYPE	QUALITY	CLASS	NO. OF CARDS	NO. OF PHOTOGRAPHS
APRIL 6 24	I	C		1	25X1A

CLASSIFICATION **SECRET** CAPTIONED BY **RL**

PHOTO NO. 848832 LOT NO. R3089 MAP REFERENCE LATITUDE

COUNTRY USSR PROVINCE

AREA NO N 304 SUBJECT SUBJECT SUBJECT SUBJECT SUBJECT SUBJECT SUBJECT SUBJECT

T H R E E T - 3 0 ① - L L A S S M I
N E W S P E R S I N T H E B L
A C K S E A B E T W E E N M Y
B O A R D F O N T A N (4 6 2 3 N ; 3 0 4 5 E) A N D O P E N I N G

(3 , 3 0)

DATE OF PHOTO	TYPE	QUALITY	CLASS	NO. OF CARDS	SOURCE OF PHOTOGRAPH
APRIL 6 2 4	2	2	C	1	25X1A

CLASSIFICATION Approved For Release 2000/04/27 : CIA-RDP78-05867A000401310046-1

Approved For Release 2000/04/27 : CIA-RDP78-05867A000401310046-1

PHOTO NO. 848833 LOT NO. R3089 MAP REFERENCE C LATITUDE 44 30N LONGITUDE 33 29E

COUNTRY USSR PROVINCE

AREA NO	SUBJECT	SUBJECT	SUBJECT	SUBJECT	SUBJECT	SUBJECT	SUBJECT	SUBJECT
C250N D2)								
	5		10		15		20	
FEOLENT			MY				COASTL	
	25		30		35		40	
INE		PART			OF		2	PART
	45		50					
T PANORAMA								SEE CIA

(2)

DATE OF PHOTO	TYPE	QUALITY	CLASS	NO. OF CARDS	SOURCE OF PHOTOGRAPH
9 APRIL 62	3	2	C	1	25X1A

CLASSIFICATION CAPTIONED BY

Approved For Release 2000/04/27 : CIA-RDP78-05867A000401310046-1

PHOTO NO. 848834	LOT NO. R 3089	MAP REFERENCE C	LATITUDE 44 30N	LONGITUDE 33 29E
COUNTRY USSR		PROVINCE		
AREA NO. C 250 N	SUBJECT D 21	SUBJECT	SUBJECT	SUBJECT
5		10	15	20
FEOLENT		MY	COAST	TL
25		30	35	40
INE		PART	2	OF 2 PAGES
45		50	SEE CIA	
T PANORAMA				
(2)				

DATE OF PHOTO	TYPE	QUALITY	CLASS	NO. OF CARDS	SOURCE OF PHOTOGRAPH
9 APRIL 62	3	2	C	1	25X1A
CLASSIFICATION CONFIDENTIAL			CAPTIONED BY RL		

PHOTO NO. **848835** LOT NO. **R 3089** MAP REFERENCE **e** LATITUDE **46 38N** LONGITUDE **32 36E**

COUNTRY **V482** PROVINCE

AREA NO	SUBJECT	SUBJECT	SUBJECT	SUBJECT	SUBJECT	SUBJECT	SUBJECT	SUBJECT
B250N	AIN	AIP						
	5		10	L K G	T W D	15	P O L	20
K H E R S O N			25			30	T E R M I N A L	40
	ST O C A G E						I N	
K A N A L		50	R V A C H					

(716)

DATE OF PHOTO	TYPE	QUALITY	CLASS	NO. OF CARDS	SOURCE OF PHOTOGRAPH
5 APRIL 62	A	2	C	2	25X1A
CLASSIFICATION C/NP/OL				CAPTIONED BY RL	

PHOTO NO. 848836 LOT NO. R 3089 MAP REFERENCE @ LATITUDE 46 38N LONGITUDE 32 36 E

COUNTRY USSR PROVINCE

AREA NO	SUBJECT	SUBJECT	SUBJECT	SUBJECT	SUBJECT	SUBJECT	SUBJECT	SUBJECT
B250N	AIN	AIP	ALA	CDS				
	5		10			15		20
KHERSON			LKS			TWD		POL
	25		30			35		40
	45		50					
KANAL			RVA	ACH				

PETROLEUM PIER NO. 2 @ ANR 2 RT
RIGHT

(7, 16, 30)

DATE OF PHOTO	TYPE	QUALITY	CLASS	NO. OF CARDS	SOURCE OF PHOTOGRAPH
5 APRIL 62	4	2	C	4	25X1A
CLASSIFICATION C/NP/CL				CAPTIONED BY RL	

PHOTO NO. 848837 LOT NO. R 3089 MAP REFERENCE C LATITUDE 46 38N LONGITUDE 32 36E

COUNTRY USSR PROVINCE

AREA NO	SUBJECT	SUBJECT	SUBJECT	SUBJECT	SUBJECT	SUBJECT	SUBJECT	SUBJECT
B250N	AIR	AIR	C26	ALA				
KHERSON				LKG	TWD		POE	20
								40

PETROLEUM PIER No 0 IN LEFT FOREGROUND

(7, 14, 20)

DATE OF PHOTO	TYPE	QUALITY	CLASS	NO. OF CARDS	SOURCE OF PHOTOGRAPH
5 APRIL 62	4	2	C	4	25X1A
CLASSIFICATION				CAPTIONED BY	
				RL	

PHOTO NO. 848838	LOT NO. R 3089	MAP REFERENCE C	LATITUDE 46 58N 32 36E	
COUNTRY USSR		PROVINCE		
AREA NO. B250N	SUBJECT AIN	SUBJECT AIP	SUBJECT ALA	SUBJECT C26
	5		10	15
KHERSON			LK6	TWD
	25		30	35
STORAGE		TERMINAL		
	45		50	40
KANAL		RVALCH		
PETROLEUM PIER No 2 AT RIGHT				

(7, 16, 30)

DATE OF PHOTO	TYPE	QUALITY	CLASS	NO. OF CARDS	SOURCE OF PHOTOGRAPH
5 April 62	A	2	C	4	25X1A
CLASSIFICATION				CAPTIONED BY	
				C/NF/LL	EL

PHOTO NO. 848839 LOT NO. R 3089 MAP REFERENCE C LATITUDE 46 58N LONGITUDE 32 36E

COUNTRY	USSR							
AREA NO.	SUBJECT	SUBJECT	SUBJECT	SUBJECT	SUBJECT	SUBJECT	SUBJECT	SUBJECT
B250	AIN	RIP	CSG	ACA				
	5		10		15		20	
	KHERSON		LK6		TWD		POL	
	25		30		35		40	
	STORAGE		TERMINAL					
	45		50					
	KANAL		RVALH					

PETROLEUM PIER No 2 AT CENTER.

(7, 16, 30)

DATE OF PHOTO	TYPE	QUALITY	CLASS	NO. OF CARDS	SOURCE OF PHOTOGRAPH
5 April 62	A	2	C	4	25X1A
CLASSIFICATION				CAPTIONED BY	
SECRET				CH/FC	RL

PHOTO NO. 848840 LOT NO. R 3089 MAP REFERENCE C LATITUDE 46 58N LONGITUDE 32 36E

COUNTRY	USSR							
AREA NO.	SUBJECT	SUBJECT	SUBJECT	SUBJECT	SUBJECT	SUBJECT	SUBJECT	SUBJECT
B250N	AIN	RIP	ALA	C2G				
	5		10		15			20
	KHERSON		LK6		TWD			POL
	25		30		35			40
	STORAGE				TERMINAL			IN
	45		50					
	KANAL		RVALH					

PETROLEUM PIER No 2 AT LEFT CENTER BACKGROUND

(7, 16, 30)

DATE OF PHOTO	TYPE	QUALITY	CLASS	NO. OF CARDS	SCALE OF PHOTOGRAPH
5 APRIL 60	A	2	C	A	25X1A
CLASSIFICATION				CAPTIONED BY	
C/NF/CC				RH	

PHOTO NO.	848841	LOT NO.	R 3089	MAP REFERENCE	C	LATITUDE	46 38' N	LONGITUDE	32 36 E
COUNTRY	USSR								
AREA NO.	B250N	SUBJECT	ALA	SUBJECT	ALA	SUBJECT	COZ	SUBJECT	AGB
		5				10		15	20
			KHERSON				LNK		NORTH
		25				30		35	40
			ONARD				KHERSON		SHIPYA
		45				50			
			RD				AREA		

PART 1 OF 5 PT SERIES. SEE CIA (6, 7, 25, 30) THROUGH

DATE OF PHOTO	TYPE	QUALITY	CLASS	NO. OF CARDS	SOURCE OF PHOTOGRAPH
5 APRIL 62	3	2	C	A	25X1A
CLASSIFICATION				CAPTIONED BY	
SECRET				RL	

PHOTO NO. **848842** LOT NO. **R 3089** MAP REFERENCE **C** LATITUDE **46 25' N** LONGITUDE **32 36 E**

COUNTRY **USSR** PROVINCE

AREA NO	SUBJECT	SUBJECT	SUBJECT	SUBJECT	SUBJECT	SUBJECT	SUBJECT	SUBJECT
B250N	RIA	RIA	602	AGB	ALA			
	5		10					20
	KHERSON		LG		NORTH			40
	25		30					
	ONARD	KHERSON			SHIP			
	45		50					
	RD	AREA			TWO BARGES			

IN FOREGROUND, TWO MERCHANT VESSELS
IN FITTING OUT AREA IN RIGHT BACKGROUND.

PART 2 OF 5 PT SERIES. SEE CIA THROUGH (6, 7, 25, 30)

DATE OF PHOTO	TYPE	QUALITY	CLASS	NO. OF CARDS	SOURCE OF PHOTOGRAPH
5 April 62	3	2	C	5	25X1A
CLASSIFICATION C/NF/OL				CAPTIONED BY RL	

PHOTO NO. 848843 LOT NO. R 3089 MAP REFERENCE C LATITUDE 46 35'N 32 36'E

COUNTRY	PROVINCE	AREA NO.	SUBJECT	SUBJECT	SUBJECT	SUBJECT	SUBJECT	SUBJECT	SUBJECT
USSR		B 2501	ALL	ALL	ALL	ALL	ALL	ALL	ALL
			5	10	15	20	25	30	35
			45	50					

IN FOREGROUND; TWO MERCHANT VESSELS IN FITTING OUT AREA IN CENTER BACKGROUND

Part 3 of 4 of subject. See CIA

(47, 25, 30)

DATE OF PHOTO	TYPE	QUALITY	CLASS	NO. OF CARDS	SOURCE OF PHOTOGRAPH
10 2 3			C	5	25X1A
CLASSIFICATION					CAPTIONED BY
SECRET					RL

PHOTO NO. 848844 LOT NO. R3089 M&P REFERENCE C LATITUDE 46 38N 32 36E

COUNTRY USSR PROVINCE

AREA NO	SUBJECT	SUBJECT	SUBJECT	SUBJECT	SUBJECT	SUBJECT	SUBJECT	SUBJECT
<u>B750N/ALA</u>	<u>ALA</u>	<u>AL7</u>	<u>CG2</u>	<u>CG4</u>	<u>AGB</u>	<u>ALA</u>		<u>20</u>
	<u>5</u>		<u>10</u>					
<u>KHERSON</u>						<u>LOOKING</u>		<u>NOR</u>
	<u>25</u>		<u>30</u>				<u>35</u>	<u>40</u>
<u>TOWARD</u>						<u>KHERSON</u>		<u>SH</u>
	<u>45</u>		<u>50</u>					
<u>1 PYARD</u>		<u>AREA</u>				<u>TWO BARGET</u>		

IN FOREGROUND; TWO MERCHANT VESSELS IN FITTING
OUT AREA IN CENTER BACKGROUND.

PART 4 OF 5 PT SERIES FOR CIA THROUGH
(4, 7, 25, 30)

DATE OF PHOTO	TYPE	QUALITY	CLASS	NO. OF CARDS	SOURCE OF PHOTOGRAPH
<u>5 April 62</u>	<u>3</u>	<u>2</u>	<u>C</u>	<u>6</u>	<u>25X1A</u>
CLASSIFICATION <u>C/NP/CC</u>				CAPTIONED BY <u>RL</u>	

PHOTO NO. **848845** LOT NO. **R 3089** MAP REFERENCE **2** LATITUDE **16 38N** LONGITUDE **32 36E**

COUNTRY **USSR** PROVINCE

AREA NO	SUBJECT	SUBJECT	SUBJECT	SUBJECT	SUBJECT	SUBJECT	SUBJECT	SUBJECT
B250N/A/A	149	62	26	168	124			
	5		10		15			20
KHERSON				LOOKING		NOR		
	25		30		35			40
TN		TOWARD		KHERSON		IN		
	45		50					
1 PYARD		AREA				TWO MERCHANT		

VESSELS IN FITTING OUT AREA IN CENTER BACKGROUND.

PAGE 5 OF 5 AT SERIAL SEE CIA THROUGH
(4, 7, 25, 30)

DATE OF PHOTO	TYPE	QUALITY	CLASS	NO. OF CARDS	SOURCE OF PHOTOGRAPH
5 April 6	2	3	2	6	25X1A
CLASSIFICATION				CAPTIONED BY	
e/nf/ce				RL	

PHOTO NO. **848846** LOT NO. **R3089** MAP REFERENCE **C** LATITUDE **46 38 N** LONGITUDE **32 36 E**

COUNTRY	USSR							
AREA NO	SUBJECT	SUBJECT	SUBJECT	SUBJECT	SUBJECT	SUBJECT	SUBJECT	SUBJECT
B250 N	AL3	C62	C26	AMD				
	5		10		15			20
KHERSON				FLOATING				R
	25		30		35			40
EPTA4 RANT				HOTEL				CHAY
	45		50					
KA								MOORED SLIGHTLY

DOWNSTREAM FROM GRAND QUAY; PROBABLE MICROWAVE RELAY (STRELA) TOWER IN CENTER BACKGROUND.

PART 1 OF 3 PT SERIES, SEE CIA THROUGH (6, 7, 23, 30)

DATE OF PHOTO	TYPE	QUALITY	CLASS	NO. OF CARDS	SOURCE OF PHOTOGRAPH
5 APRIL 62	4	2	C	4	25X1A
CLASSIFICATION				CAPTIONED BY	
SECRET				RL	

PHOTO NO. **848847** LOT NO. **R3089** MAP REFERENCE **C** LATITUDE **46 38'N** LONGITUDE **32 36 E**

COUNTRY **USSR** PROVINCE

AREA NO.	SUBJECT	SUBJECT	SUBJECT	SUBJECT	SUBJECT	SUBJECT	SUBJECT	SUBJECT
B250 N	3D4	AL3	AHE	026				
	5			10			15	20
KHERSON				PO			3	40
	25			30			35	
RAINING				VE			40	MOORE
	45			50				
DOUTBOARD								OF PROBABLE

RIVER PASSENGER VESSEL, SLIGHTLY DOWNSTREAM FROM GRAIN QUAY; GRAIN SHED IN RIGHT BANK GROUND.

PART 2 OF 3 IN SERIES, SEE CIA THROUGH (3, 6, 7, 10, 24, 25)

DATE OF PHOTO	TYPE	QUALITY	CLASS	NO. OF CARDS	SOURCE OF PHOTOGRAPH
5 APRIL 62	4	2	C	4	25X1A
CLASSIFICATION C/NF/CC				CAPTIONED BY RL	

PHOTO NO. **848848** LOT NO. **23089** MAP REFERENCE **C** LATITUDE **46 38'N** LONGITUDE **32 36 E**

COUNTRY **USSR** PROVINCE

AREA NO	SUBJECT	SUBJECT	SUBJECT	SUBJECT	SUBJECT	SUBJECT	SUBJECT	SUBJECT
B250 N	BLA	949	B24	ANE				
	5		10			15	QUAY	20
	KHERSON		30	GRAIN		35	VE	40
	25		40	WITH CARGO		45	VE	50
	45		50	LONGSIDE				

Part 3 of 5 it is used for CIA THROUGH (7, 24, 30)

DATE OF PHOTO	TYPE	QUALITY	CLASS	NO. OF CARDS	SOURCE OF PHOTOGRAPH
APRIL 62	4	2	C	A	25X1A
CLASSIFICATION C/NIF/CO				CAPTIONED BY RL	

PHOTO NO. **848849** LOT NO. **R 3089** MAP REFERENCE **C** LATITUDE **46 38' N** LONGITUDE **32 36 E**

COUNTRY **USSR** PROVINCE

AREA NO	SUBJECT	SUBJECT	SUBJECT	SUBJECT	SUBJECT	SUBJECT	SUBJECT	SUBJECT
B250 N	AGB	ALA	3CE					
	5		10				15	20
KHERSON				KHERSON			SH	
	25		30				35	40
PYARD		IN		BG			FLOATION	
	45		50					

ON DRY DOCK, PROBABLY AT DOKSTROY YARD, AT RIGHT CENTER; CARGO VESSELS IN FOREGROUND.

PART 1 OF 3 PT SERIES. SEE CIA THROUGH (3, 25, 30)

DATE OF PHOTO	TYPE	QUALITY	CLASS	NO. OF CARDS	SOURCE OF PHOTOGRAPH
5 APRIL 62	4	2	C	3	25X1A
CLASSIFICATION C/NF/CC				CAPTIONED BY RL	

PHOTO NO. 848850	LOT NO. R 3089	MAP REFERENCE C	LATITUDE 46 38' N	LONGITUDE 32 36 E
COUNTRY USSR		PROVINCE		
AREA NO. B250 N	SUBJECT KLA	SUBJECT AL9	SUBJECT ALA	SUBJECT ACB
	5		10	
	15		20	
	25		30	
	35		40	
	45		50	
KHERSON ENTRANCE TO THE KOSSHEVAYA AT CARGO VESSEL ALONGSIDE DNEPR QUAY AT RIGHT				

PART 2 OF 3 PT SERIES FOR CIA THROUGH (25, 30)

DATE OF PHOTO	TYPE	QUALITY	CLASS	NO. OF CARDS	SOURCE OF PHOTOGRAPH
5 APRIL 62	4	2	C	4	25X1A
CLASSIFICATION				CAPTIONED BY	
CONF/CL				RL	

PHOTO NO. 848851 LOT NO. R3089 MAP REFERENCE C LATITUDE 46 38 N LONGITUDE 32 36 E

COUNTRY USSR PROVINCE

AREA NO	SUBJECT	SUBJECT	SUBJECT	SUBJECT	SUBJECT	SUBJECT	SUBJECT	SUBJECT
B250 N	AL4	ALA	3D9	AGB	AUN			
	5		10			15		20
L	H	E	K	+	O	N	C	A
	25		30			35		40
L	A	L	O	N	G	S	I	D
	45		50					
A	Y	O	T	L	E	F	T	

TUG OUTBOARD OF BARGE OR LIGHTER AT CENTER; RAILROAD CAR ON QUAY IN CENTER BACKGROUND.

PART 3 OF 3 IS SUBJECT FOR CIA (7, 25, 27, 30)

DATE OF PHOTO	TYPE	QUALITY	CLASS	NO. OF CARDS	SOURCE OF PHOTOGRAPH
5 APRIL 60	2	4	2	C 5	25X1A
CLASSIFICATION				CAPTIONED BY	
CONFIDENTIAL				RL	

PHOTO NO. 848852 LOT NO. R 3089 MAP REFERENCE C LATITUDE 44 42 N LONGITUDE 37 17 E

COUNTRY USSR PROVINCE

AREA NO	SUBJECT	SUBJECT	SUBJECT	SUBJECT	SUBJECT	SUBJECT	SUBJECT	SUBJECT
D 249 N	AL9	AL9	C 25	DDB				
	5		10			15		20
							LE S	TO
	25		30			35		40
							H A R B O R	
	45		50					

ON E C O A S T O F NOVOROSIYSKAYA
BUKHA NEAR NYA SHEKHARIS.
 PART 1 OF 2 PART PANORAMA, SEE CIA
 (1, 2, 7, 16, 30)

DATE OF PHOTO	TYPE	QUALITY	CLASS	NO. OF CARDS	SOURCE OF PHOTOGRAPH
12 APR 62	3	2	C	4	25X1A
CLASSIFICATION				CAPTIONED BY	
C/NP/LL				RL	

PHOTO NO. 848853 LOT NO. R 3089 MAP REFERENCE c LATITUDE 44 43 N LONGITUDE 37 17 E

COUNTRY USSR PROVINCE

AREA NO	SUBJECT	SUBJECT	SUBJECT	SUBJECT	SUBJECT	SUBJECT	SUBJECT	SUBJECT
D 249 N	ALFA AL9	026	DD3					
	5	10	15	20				
	25	30	35	40				
	45	50						

NOVOROSSISKIY SK
WARD NEW OIL HARBORE
ON E COAST OF NOVOROSSISKAYA
BUKHA NEAR MYB SHEKHARAT.

PART 2 OF 2 PART PANORAMA, SEE CIA
(1, 2, 7, 16, 30)

DATE OF PHOTO	TYPE	QUALITY	CLASS	NO. OF CARDS	SCALE OF PHOTOGRAPH
12 APR	023	2	c	4	25X1A
CLASSIFICATION				CAPTIONED BY	
SECRET				RL	

PHOTO NO.	848854	LOT NO.	R3089	MAP REFERENCE	C	LATITUDE	44 43N 37 47E
COUNTRY	USSR						
AREA NO.	0219N	SUBJECT	ALA AL9	SUBJECT	RAVE	SUBJECT	NEW GR
	5		10				20
	25		30			41	40
	45		50				

(24, 30)²⁵

DATE OF PHOTO	TYPE	QUALITY	CLASS	NO. OF CARDS	SOURCE OF PHOTOGRAPH
12 APR 56	62	A2	C	3	25X1A
CLASSIFICATION	CAPTIONED BY				
	C/N/PLC				

PHOTO NO.	848855	LOT NO.	R3089	MAP REFERENCE	C	LATITUDE	44 43N	LONGITUDE	37 47E
COUNTRY	USSR								
AREA NO.	0249N	SUBJECT	ALA	SUBJECT	AL9	SUBJECT	ANE	SUBJECT	
		5		10				15	20
	NOVORO		\$\$\$	14				NEW	GR
	AIN	25		30			41		40
	GRAIN	45		50					

(24, 30)²⁵

DATE OF PHOTO	TYPE	QUALITY	CLASS	NO. OF CARDS	SOURCE OF PHOTOGRAPH
12 April	62	4	2	C 3	25X1A
CLASSIFICATION	C/N/A/C				CAPTIONED BY
					RF

PHOTO NO. 848856 LOT NO. R3089 MAP REFERENCE C LATITUDE 44 43N LONGITUDE 37 47E

COUNTRY USSR PROVINCE

AREA NO.	SUBJECT	SUBJECT	SUBJECT	SUBJECT	SUBJECT	SUBJECT	SUBJECT	SUBJECT
0219N	ALA	49	INE					
	5		10			15	20	
	NOVODOLITSK					NEW	GR	
	25		30			35	40	
	AIR CONVEYOR					41		
	45		50					
	GRAIN PIER							

DATE OF PHOTO	TYPE	QUALITY	CLASS	NO. OF CARDS	SOURCE OF PHOTOGRAPH
12/16/46	624	2	C	3	25X1A
CLASSIFICATION				CAPTIONED BY	
				CP/MLL	RH

848857

Approved For Release 2000/04/27 : CIA-RDP78-05867A000401310046-1

PHOTO NO. 848857 LOT NO. R 3089 MAP REFERENCE C LATITUDE 44 43 N 37 47 E

COUNTRY U.S.R. PROVINCE

AREA NO.	SUBJECT	SUBJECT	SUBJECT	SUBJECT	SUBJECT	SUBJECT	SUBJECT	SUBJECT
D 249 N	BLA	BLA	BLA	BLA				
NOV	20	25	30	35	40	45	50	55
AIN	CONVEYOR	4	C	ON				
GRAIN	PIER							

(24, 25, 30)

DATE OF PHOTO	TYPE	QUALITY	CLASS	NO. OF CARDS	SOURCE OF PHOTOGRAPH
12 Apr 62	4	2	C	3	25X1A
CLASSIFICATION <i>SECRET</i>					CAPTIONED BY <i>DL</i>

PHOTO NO.	848858	LOT NO.	R 3089	MAP REFERENCE	C	LATITUDE	44 43 N	LONGITUDE	37 44 E
COUNTRY	U.S.S.R.		PROVINCE						
AREA NO.	D 249 N	SUBJECT	ALA	SUBJECT	ALA	SUBJECT	KOP	SUBJECT	
		5				10			20
								NEW	GR
		25				30		4	ON
								C	
		45				50			

(20, 25, 30)

DATE OF PHOTO	TYPE	QUALITY	CLASS	NO. OF CARDS	SOURCE OF PHOTOGRAPH
12 APR 62	4	2	C	3	25X1A
CLASSIFICATION	SECRET		CAPTIONED BY		
	SECRET		RL		

PHOTO NO. 848859

LOT NO. R3089

MAP REFERENCE C

LATITUDE 44 43' N LONGITUDE 37 49' E

COUNTRY	PROVINCE	SUBJECT	SUBJECT	SUBJECT	SUBJECT	SUBJECT	SUBJECT	SUBJECT	SUBJECT
U.S.S.R.									
AREA NO. D249 N		SUBJECT 5 ALA	SUBJECT 10 ALA	SUBJECT 15 40 P					
		SUBJECT 20 NOVO	SUBJECT 25 ROZ	SUBJECT 30 41 Y					
		SUBJECT 35 AIN	SUBJECT 40 CONVEYOR						
		SUBJECT 45 GRAIN	SUBJECT 50 DI-C-R						
LABORER									

(102530)

DATE OF PHOTO	TYPE	QUALITY	CLASS	NO. OF CARDS	SOURCE OF PHOTOGRAPH
12 Apr 62	4	2	C	3	25X1A
CLASSIFICATION				CAPTIONED BY	
				CH/KE	

PHOTO NO.	848860	LOT NO.	R3106	MAY REFERENCE	N14	DATE	69	TIME	06N	33	ZONE	70E	
COUNTRY	USSR												
AREA NO.	DSIN	SUBJECT	ALA	SUBJECT	ALA	SUBJECT	AGB	SUBJECT		SUBJECT		SUBJECT	
		5		10		15		20		25		30	
			OKOLNAYA			GUBA		TWO					
		25		30		35		40					
			ARBE		45			50					
			VERTICAL										
POSITION NEAR THE BASE OF THE NEARER PIER AND AN MP-8-CLASS MEDIUM LANDING SHIP, PEND. No. 790, BERTHED ALONGSIDE THE NEARER PIER													
DATE OF PHOTO		TYPE		QUALITY		CLASS		NO. OF CARDS		SOURCE OF PHOTOGRAPH			
	May		67		43		B		3				
CLASSIFICATION	CAPTIONED BY H.W.L. RL												

(37, 25, 30)
25X1A



PHOTO NO. 848861 LOT NO. R3106 REFERENCE N18 DATE 69 06N 33 28E

COUNTRY USSR PROVINCE
 AREA NO D5LN SUBJECT AIA ALA AEB SUBJECT SUBJECT SUBJECT SUBJECT SUBJECT SUBJECT
 5 10 15 20
 OKOLNAYA GUBA TWO
 25 30 35 40
 RANGE 411 OBJECTS IN
 45 50
 A VERTICAL POSITION NEAR
 THE BASE OF THE NEARER PIER AND AN
 MP-8-CLASS MEDIAN LANDING SHIP, PENN.
 NO. 790, BERTHED ALONGSIDE THE NEARER
 PIER

DATE OF PHOTO	TYPE	QUALITY	CLASS	NO. OF CARDS	SOURCE OF PHOTOGRAPH
MAY 67	43	B	3	(37, 25, 30)	45X1A
CLASSIFICATION			CAPTIONED BY		
Max			RL		

Approved For Release 2000/04/27 : CIA-RDP78-05867A000401310046-1

PHOTO NO. 848862 LOT NO. R3106 MAP REFERENCE N18 68 06N 53 26E

COUNTRY USSR PROVINCE

AREA NO. D51N SUBJECT 5 ALA 10 ALA 15 ALB 20 ALB

OKOLNAYA 25 30 35 40 GUBA T W O L

AREAS 45 50 U I I O B J E C T E N

A V E L T I C A L P O S I T I O N W E R E
 THE BASE OF THE NEAREST PIER AND AN
 MP-8 - CLASS MEDIUM LANDING STRIP, 2000
 NO. 790, BERTHED - LONGSIDE THE NEAREST
 PIER

DATE OF PHOTO	TYPE	QUALITY	CLASS	NO. OF CRIES	SOURCE OF PHOTOGRAPH
MAY 67	A	3	B	3	25X1A
CAPTIONED BY				[REDACTED]	
[REDACTED]				[REDACTED]	

PHOTO NO. 848863 LOT NO. R 3106 MAP REFERENCE N18 LATITUDE 69 06 N LONGITUDE 33 28 E

COUNTRY USSR PROVINCE

AREA NO	SUBJECT	SUBJECT	SUBJECT	SUBJECT	SUBJECT	SUBJECT	SUBJECT	SUBJECT
DSIN	3CP	AGB	CS	DOB				
OKOLNAYA				GABA			MP-8	
CLASH				MEDIUM			LANDINGS	
SHIP							PEND No. 790	

BERTHED ALONGSIDE THE NEARER PIER

(3, 25, 30) (3, 30)

DATE OF PHOTO	TYPE	QUALITY	CLASS	NO. OF CARDS	SOURCE OF PHOTOGRAPH
MAY 62	4	2	B	4	25X1A
CLASSIFICATION				CAPTIONED BY	
SECRET				RL	

PHOTO NO. 848864	LOT NO. R 3106	REFERENCE NLS	DATE 69 DEC 33	TIME 286
COUNTRY USSR	PROVINCE			
AREA NO. DSIN	SUBJECT 951	SUBJECT 961	SUBJECT 10	SUBJECT 15
	SUBJECT 5	SUBJECT 10	SUBJECT 15	SUBJECT 20
	SUBJECT 25	SUBJECT 30	SUBJECT 35	SUBJECT 40
	SUBJECT 45	SUBJECT 50	FOUR	
OKOLNAYA GABA				
U/I LARGE CYLINDRICAL				
L OBJECTS IN A VERTICAL				
POSITION AT THE END OF THE				
FARTHER PIER				
(3)				

DATE OF PHOTO	TYPE	QUALITY	CLASS	NO. OF CARDS	SOURCE OF PHOTOGRAPH
MAY 62	4	2	B	2	25X1A
CLASSIFICATION					CAPTIONED BY

PHOTO NO.	848865	LOT NO.	12 3106	MAP REFERENCE	N18	TITLE	69 CGN 33 28 E
COUNTRY	USSR		PROVINCE				
AREA NO.	DSIN	SUBJECT	951 961	SUBJECT		SUBJECT	
		SUBJECT	OKOLNAYA	SUBJECT	GABA	SUBJECT	FOUR
		SUBJECT	U/I	SUBJECT	LARGE	SUBJECT	CYLINDRICAL
		SUBJECT	L OBJECT	IN A VERTICAL POSITION AT THE END OF THE FARTHER PIER			
(3)							

DATE OF PHOTO	TYPE	QUALITY	CLASS	NO. OF CARDS	SOURCE OF PHOTOGRAPH
MAY 6 2	4	2	B	2	25X1A
CLASSIFICATION	A/WELL		CAPTIONED BY RL		

PHOTO NO.	848866	LOT NO.	R3106	REFERENCE	N15	DATE	69 06 N	33	28 E
COUNTRY	USSR								
AREA NO.	DSIN	SUBJECT	951	SUBJECT	961	SUBJECT		SUBJECT	
		5		10		15		20	
			OKOLNAYA		GUBA		FOUR		40
		25		30		35		40	
			U/I		LARGE		CYLINDRICAL		
		45		50					
			L		OBJECTS		IN A VERTICAL		
							POSITION AT THE END OF THE		
							FARTHER PIER.		

(3)

DATE OF PHOTO	TYPE	QUALITY	CLASS	NO. OF CARDS	SOURCE OF PHOTOGRAPH
MAY 62	A	2	B	2	25X1A
CLASSIFICATION	SECRET				CAPTIONED BY
					RL

PHOTO NO.	848867	LOT NO.	R3106	MAP REFERENCE	N13	LATITUDE	69 06N	LONGITUDE	33 28E
COUNTRY	USSR								
AREA NO.	DSIN	SUBJECT	951	SUBJECT	961	SUBJECT		SUBJECT	
			5				10		15
							20		25
							30		35
							40		45
							50		55
							60		65
							70		75
							80		85
							90		95
							100		105

OKOLNAYA, GUBA, FOUR
 U/I, LARGE CYLINDRICAL
 OBJECT IN A VERTICAL
 POSITION AT THE END OF THE
 FARTHER PIER.

(3)

DATE OF PHOTO	TYPE	QUALITY	CLASS	NO. OF CARDS	SOURCE OF PHOTOGRAPH
MAY 62	A	2	B	2	25X1A
CLASSIFICATION	SECRET		CAPTIONED BY RL		

PHOTO NO.	848868	LOT NO.	R.3106	MAP REFERENCE	N17	MARKING	69 06N 33 28E
COUNTRY	USSR						
AREA NO.	DSIN	SUBJECT	951	SUBJECT	961	SUBJECT	3CP
			5				10
	OKOLNAYA						15
			25				30
	ERGE						35
			45				50
	OBJECTS						IN A VERTICAL
							POSITION NEAR THE BASE OF THE NEARER
							PIER, MP-8 CLASS MEDIAN LANDING SHIP,
							PEND. No 790, BERTHED ALONGSIDE THE NEARER
							PIER. PART ① OF 5 PART PAN. SEE CIA
							(3,30)
							THROUGH
DATE OF PHOTO	TYPE	QUALITY	CLASS	NO. OF CARDS	SOURCE OF PHOTOGRAPH		
MAY 62	4	2	B	3	25X1A		
CLASSIFICATION	SECRET		RL		[REDACTED]		

PHOTO NO.	848869	LOT NO.	R 3106	MAP REFERENCE	N16	COORDINATES	69 06N 33 28E
COUNTRY	USSR						
AREA NO.	DSIN	SUBJECT	951	SUBJECT	961	SUBJECT	3CP
			5				10
							15
							20
							25
							30
							35
							40
							45
							50
OKOLNAYA, GYBA, TWU RUGE ULI, CYLINDRICAL OBJECTS IN A VERTICAL POSITION NEAR THE BASE OF THE NEARER PIER: MP-8 CLASS MEDIUM LANDING SHIP, PEND. No 790, BERTHED ALONGSIDE THE NEARER PIER PART 2 OF 5 PART 2ND. SEE CIA THROUGH (3,30)							
DATE OF PHOTO	TYPE	QUALITY	CLASS	NO. OF CARDS	SOURCE OF PHOTOGRAPH		
MAY 6 2 4 2			B	3	25X1A		
CLASSIFICATION				CAPTIONED BY			
S/NF/C				RL			

PHOTO NO.	848870	LOT NO.	R 3106	REFERENCE	NIS	DATE	69 06N	33	28E
COUNTRY	USSR								
AREA NO.	DSIN	SUBJECT	ALA	SUBJECT	ACB	SUBJECT	3CP	SUBJECT	
		5		10				15	MP-8-
	OKOLNAYA			30	64BA			35	LANDING
	CLASH	25		50	MEDUM				
	SHIP	45							PEND NO

740, BERTHED ALONGSIDE THE NEARER
 PIER. PART 3 OF 5 PART PANORAMA
 SEE CIA THROUGH

(3, 25, 30)

DATE OF PHOTO	TYPE	QUALITY	CLASS	NO. OF CARDS	SOURCE OF PHOTOGRAPH
MAY 62	4	2	B	3	25X1A
CLASSIFICATION	S/NF/CL		CAPTIONED BY RL		

PHOTO NO.	LOT NO.	MAP REFERENCE	LATITUDE	LONGITUDE
848871	R 3106	NLS	69 06 N	33 28 E
COUNTRY		PROVINCE		
USSR				
AREA NO	SUBJECT	SUBJECT	SUBJECT	SUBJECT
D51 N	D21	C26		
	5	10	15	20
OKOLNAYA		GUBA		SHORE
	25	30	35	40
LINE		BETWEEN		PIERS
	45	50		

PART 4 OF 5 PART PANORAMA SEE
CIA THROUGH

(2, 7)

DATE OF PHOTO	TYPE	QUALITY	CLASS	NO. OF CARDS	SOURCE OF PHOTOGRAPH
MAY 62	A 2		B	2	25X1A
CLASSIFICATION	CAPTIONED BY				
	S/N/F/LL		RL		

PHOTO NO. 848872 LOT NO. R 3106 MAP REFERENCE N/A SOURCE 69 06N 53 28 E

COUNTRY USSR PROVINCE

AREA NO	SUBJECT	SUBJECT	SUBJECT	SUBJECT	SUBJECT	SUBJECT	SUBJECT	SUBJECT
051 N	951	961						
OKOLONAYA			10	GUBA		15	FOUR	20
U/I	25	LARGE	30	CYLINDRICAL		35		40
L	45	OBJECT	50				IN A VERTICAL	

POSITION AT THE END OF THE FARTHER PIER PART 5 OF 5 PART PANORAMA SEE CIA THROUGH

(3)

DATE OF PHOTO	TYPE	QUALITY	CLASS	NO. OF CARDS	SOURCE OF PHOTOGRAPH
MAY 62	4	2	B	2	25X1A
CLASSIFICATION				CAPTIONED BY	
				RL	

PHOTO NO. 848873 LOT NO. R 2815 ~~SUR. OF INDIA~~ ~~HEADQUARTERS AVAILABLE~~

COUNTRY	PAKISTAN		PROVINCE	PUNJAB			
AREA NO	3N11	SUBJECT	HEG	SUBJECT		SUBJECT	
	5	CHAWINDI	10	BRICK	15	MARK	20
	25	INGI	30		35		40
	45		50				

49

25X1A

DATE OF PHOTO	TYPE	QUALITY	CLASS	NO. OF CARDS
1960-6-2	4	2	3	1

CLASSIFICATION *Comp* CAPTIONED BY *REB*




PHOTO NO. **848874** LOT NO. **12115** MAP REFERENCE **map. Lib** LATITUDE ~~NO coordinates available~~

COUNTRY **Pakistan** PROVINCE **Punjab**

AREA NO	SUBJECT	SUBJECT	SUBJECT	SUBJECT	SUBJECT	SUBJECT	SUBJECT	SUBJECT
3NH	AEG							
CH	W	IND	1	10	B	R	C	K
I	N	G	25	30				15
			45	50				20
								40

[# 48]

(25)

25X1A

DATE OF PHOTO	TYPE	QUALITY	CLASS	NO. OF CARDS	5
1960	2	1	2	3	1

CLASSIFICATION **(S)** CAPTIONED BY **TCB**

PHOTO NO. 848875	LOT NO. R 2815	MAP REFERENCE SUR. of India GAZ		LATITUDE 32 16 N		LONGITUDE 74 51 E	
COUNTRY PAKISTAN	PROVINCE PUNJAB						
AREA NO 3NU	SUBJECT AFS	SUBJECT	SUBJECT	SUBJECT	SUBJECT	SUBJECT	SUBJECT
P	A	S	R	U	R	M	A
						10	K
						30	I
						35	N
						40	G
						45	W
							A
							T
							E
							R

[#46]

25X1A

25

DATE OF PHOTO	TYPE	QUALITY	CLASS	NO. OF CARDS
1960-6	2	4	2	3
CLASSIFICATION Conf				CAPTIONED BY REB



PHOTO NO.	848876	LOT NO.	R 2-1-5	MAP REFERENCE	IVIN	LATITUDE	32 30' N	LONGITUDE	74 57' E
COUNTRY	PAKISTAN		PROVINCE PUNJAB						
AREA NO.	BNH	SUBJECT	CT8	SUBJECT	C26	SUBJECT		SUBJECT	
	SIALKOT						15		20
	DER.						35		40
							45		50

#52

25X1A

DATE OF PHOTO	TYPE	QUALITY	CLASS	NO. OF CARDS
1960-6-2	4	2	3	2
CLASSIFICATION			CAPTIONED BY	
Copy			AB	



PHOTO NO.	848877	LOT NO.	R 2815	MAP REFERENCE	NIS	LATITUDE	32 30N	74 37E
COUNTRY	PAKISTAN		PROVINCE PUNJAB					
AREA NO	BNU	SUBJECT	CTB	SUBJECT		SUBJECT		SUBJECT
	S	I	A	K	O	T	10	V E I L E D
	N						15	W O M A
							20	
							25	
							30	
							35	
							40	
							45	
							50	

#50

(8)

25X1A

DATE OF PHOTO	TYPE	QUALITY	CLASS	NO. OF CARDS
1960-62	4	2	3	1
CLASSIFICATION				CAPTIONED BY
Copy				ALB



PHOTO NO. 848878	LOT NO. R 2815	MAP REFERENCE NIS	LATITUDE 32 30N 74 37E	
COUNTRY PAKISTAN	PROVINCE PUNJAB			
AREA NO. BNU	SUBJECT 026	SUBJECT	SUBJECT	SUBJECT
SIALKOT	5	MARKET	10	15
	25		30	35
	45		50	

#49

(10)

25X1A

DATE OF PHOTO	TYPE	QUANTITY	CLASS	NO. OF CARDS
1960-6-2	4	2	3	1
CLASSIFICATION <i>Comp</i>			CAPTIONED BY <i>ALB</i>	



Approved For Release 2000/04/27 : CIA-RDP78-05867A000401310046-1

PHOTO NO. 848879 LOT NO. R 2815 MAP REFERENCE C LATITUDE 32 30 N LONGITUDE 74 30 E

COUNTRY PAKISTAN PROVINCE PUNJAB

AREA NO. 3NU	SUBJECT AHG	SUBJECT	SUBJECT	SUBJECT	SUBJECT	SUBJECT	SUBJECT	SUBJECT	SUBJECT										
S	1	A	L	K	O	T	10	W	H	E	A	T	15	H	A	R	V	E	20
5	7						25						35						40
							45												

51

(24)

25X1A

DATE OF PHOTO	TYPE	QUALITY	CLASS	NO. OF CARDS
1960-1	2	4	2	3
CLASSIFICATION	CAPTIONED BY			
	[Redacted]			

Approved For Release 2000/04/27 : CIA-RDP78-05867A000401310046-1

PHOTO NO. 848880 LOT NO. R 2815 MAP REFERENCE C LATITUDE 32 30 N LONGITUDE 74 51 E

COUNTRY PAKISTAN PROVINCE PUNJAB

AREA NO	SUBJECT	SUBJECT	SUBJECT	SUBJECT	SUBJECT	SUBJECT	SUBJECT	SUBJECT
3NU	AHG							
S	I	A	L	K	O	T	W	H
H	I	N	G	O	U	T	S	I
M	I	T	S.					

#45

(24)

25X1A

DATE OF PHOTO	TYPE	QUALITY	CLASS	NO. OF CARDS	SOURCE
1960-6	2	4	2	3	1

CLASSIFICATION *Conf* CAPTIONED BY *TVEB*

PHOTO NO. 848881 LOT NO. R 2815 MAP REFERENCE C LATITUDE 32 30 N LONGITUDE 74 57 E

COUNTRY PAKISTAN PROVINCE PUNJAB

AREA NO	SUBJECT	SUBJECT	SUBJECT	SUBJECT	SUBJECT	SUBJECT	SUBJECT
3NU	AHL	AHG					
S I A L	K O T			10	W H E A T	15	H A R V E
S T	25	O U T S I D E		30	E C I T Y	35	L I M I T
T S	45			50			

[#44] (24) 25X1A

DATE OF PHOTO	TYPE	QUALITY	CLASS	NO. OF CARDS	SC
1960-6-24	2	4	2	3	2

CLASSIFICATION *Conf* CAPTIONED BY *HEB*

PHOTO NO.	848882	LOT NO.	P 2815	MAP REFERENCE	NR	DISTRICT	33	SQUAD	304	TRUCK	74	312				
COUNTRY	PAKISTAN	PROVINCE	PUNJAB													
AREA NO	3NU	SUBJECT	AHL AHG													
	S	I	A	L	K	O	T									
					10	W	H	E	A	T	15	H	A	R	V	E
											35	L	I	M	I	
	6	T			25	O	U	T	S	I	D	E	C	I	T	
										45						
	T	S														

#42

25X1A

DATE OF PHOTO	TYPE	QUALITY	CLASS	NO. OF CARDS	SOURCE
1460 - 6 2	4	2	3	2	
CLASSIFICATION	CAPTIONED BY		RDB		

GPO 918791

PHOTO NO.	848883	LOT NO.	R2815	MAP REFERENCE	NKS	LATITUDE	32 30N	74 31E
COUNTRY	PAKISTAN			PROVINCE	PUNJAB			
AREA NO	3NU	SUBJECT	HTP	SUBJECT		SUBJECT		SUBJECT
	SIALKOT				10	PRESSING		SU
	GAR	25	CANE		30			
		45			50			

41

(24)

25X1A

DATE OF PHOTO	TYPE	QUALITY	CLASS	NO. OF CARDS	SOURCE
1960-62	4	2	3	1	[REDACTED]
CLASSIFICATION				CAPTIONED BY	
Comp				REB	

PHOTO NO. 848884	LOT NO. R2815	MAP REFERENCE NKS	LATITUDE 32 30N	LONGITUDE 74 31E				
COUNTRY PAKISTAN	PROVINCE PUNJAB							
AREA NO 3NU	SUBJECT C18	SUBJECT	SUBJECT	SUBJECT	SUBJECT	SUBJECT	SUBJECT	
SIALKOT	5		10	CIVIL	15	HOSP	20	
TAL	25		30		35		40	
	45		50					

[# 40]

25X1A

DATE OF PHOTO	TYPE	QUALITY	CLASS	NO. OF CARDS	SOURCE
1960-62	4	2	3	1	[REDACTED]
CLASSIFICATION Comp			CAPTIONED BY REB		

PHOTO NO. **848885** LOT NO. **12 2015** MAP REFERENCE **NI** LATITUDE **32 50 N** LONGITUDE **74 57 E**

COUNTRY **PAKISTAN** PROVINCE **PUNJAB**

AREA NO.	SUBJECT	SUBJECT	SUBJECT	SUBJECT	SUBJECT	SUBJECT	SUBJECT
3A4	HH3	D35					
S	I	A	L	K	O	T	(NR)
F	F	A	L	O	A	T	V
R	S	I	A	L	K	O	T

[#39]

25X1A

2429

DATE OF PHOTO	TYPE	QUALITY	CLASS	NO. OF CARDS	SOURCE
1966-07-12	4	2	3	2	

CLASSIFICATION **COPY** CAPTIONED BY **NEC**

PHOTO NO.	848886	LOT NO.	R 2815	MAP REFERENCE	NIS	LATITUDE	32 30 N	LONGITUDE	77 57 E
COUNTRY	PAKISTAN		PROVINCE	PUNJAB					
AREA NO.	3 NU	SUBJECT	AH3	SUBJECT	D35	SUBJECT		SUBJECT	
	S	I	A	L	K	O	T	(A/R)	W
	F	F	A	L	O	A	T	V	I
	R	S	A	L	K	O	T	L	A

38

24 24

25X1A

DATE OF PHOTO	TYPE	QUALITY	CLASS	NO. OF CARDS	SC
1960-02	4	2	3	2	
CLASSIFICATION				CAPTIONED BY	
Cory				HEB	

PHOTO NO.	848887	LOT NO.	R 2815	MAP REFERENCE	NIS	LATITUDE	32 30N	77 57E							
COUNTRY	PAKISTAN		PROVINCE	PUNJAB											
AREA NO.	3NU	SUBJECT	C81	SUBJECT	C98	SUBJECT	C72	SUBJECT		SUBJECT		SUBJECT		SUBJECT	
	S	I	A	L	K	O	T								
	M		A	F											

[#36]

(8)

25X1A

DATE OF PHOTO	TYPE	QUALITY	CLASS	NO. OF CARDS	SC
1960-02	4	2	3	3	
CLASSIFICATION				CAPTIONED BY	
Copy				HEB	

PHOTO NO. 848888	LOT NO. 102815	MAP REFERENCE SNS	LATITUDE 32	LONGITUDE 30N 74 E
COUNTRY PAKISTAN	PROVINCE PUNJAB			
AREA NO 3N4	SUBJECT C98	SUBJECT AKU	SUBJECT	SUBJECT
S	10	B	E	G
O	15	A	R	
A	20			
D	25	I	N	
	30	S	I	
	35	A	L	
	40	K	O	
	45	T		

35

25X1A

(8, 28)

DATE OF PHOTO	TYPE	QUALITY	CLASS	NO. OF CARDS
1466-1-4	4	2	3	2
CLASSIFICATION Copy				CAPTIONED BY KEB



PHOTO NO. 848889

LOT NO. R2815

MAP REFERENCE ENIS

LATITUDE 32 30N 74 51E

COUNTRY	PAKISTAN		PROVINCE	PUNJAB			
AREA NO	3N4	SUBJECT	AHL	SUBJECT		SUBJECT	
	SIALKOT			10	POTATO	15	FIELD
	DNR	25	MEMORIAL	30		35	CHRIST
	IAN	45	HOSPITAL	50			

DURING RAINY SEASON (See CIA _____)

#34

(2+)

25X1A

DATE OF PHOTO	TYPE	QUALITY	CLASS	NO. OF CARDS
1960-62	4	2	3	1



CLASSIFICATION

CAPTIONED BY

PHOTO NO. 848890 LOT NO. R 2815 MAP REFERENCE NCS LATITUDE 32 30N 74 31E

COUNTRY	PAKISTAN		PROVINCE	PUNJAB			
AREA NO	3NU	SUBJECT	AHL	SUBJECT		SUBJECT	
	S I A L	⁵ K O T		¹⁰ P D T A T	¹⁵	F I E L	²⁰
	D N E A R	²⁵ M E M O R I A L	³⁰	³⁵ C H R I	⁴⁰		
	S T I A N	⁴⁵ [H O S P I T L]	⁵⁰				
		Hospital					

[# 33]

25X1A

(24)

DATE OF PHOTO	TYPE	QUALITY	CLASS	NO. OF CARDS	SO
1460-62	4	2	3	1	
CLASSIFICATION					CAPTIONED BY

PHOTO NO. 848891

LOT NO. R 2815

MAP REFERENCE N15

LATITUDE 32 30N 74 31E

COUNTRY PAKISTAN PROVINCE PUNJAB

AREA NO	SUBJECT	SUBJECT	SUBJECT	SUBJECT	SUBJECT	SUBJECT	SUBJECT	SUBJECT
3NU	C18							
SIALKOT				MEMORIAL				CH
ARISTIAN				HOSPITAL				

25X1A

DATE OF PHOTO	TYPE	QUALITY	CLASS	NO. OF CARDS
1960-6-2	4	2	3	



CAPTIONED BY KEB

PHOTO NO.	848892	LOT NO.	R#2815	MAP REFERENCE	NIS	LATITUDE	32 30N	74 31E
COUNTRY	PAKISTAN		PROVINCE	PUNJAB				
AREA NO.	3NU	SUBJECT	C12	SUBJECT		SUBJECT		SUBJECT
	S	I	A	L	K	O	T	
	R	I	S	T	I	A	N	
	A	P	E	L				

DATE OF PHOTO	1960-6-2	TYPE	4	QUALITY	2	CLASS	3	NO. OF CARDS	1
CLASSIFICATION	C12		7, 10		25X1A		[REDACTED]		
					CAPTIONED BY		KEB		

PHOTO NO.	848893	LOT NO.	R 92. 15	MAP REFERENCE	N 15	LATITUDE	30 30N	LONGITUDE	77 00E
COUNTRY	PAKISTAN		PROVINCE	PUNJAB					
AREA NO.	3NLI	SUBJECT	C92	SUBJECT		SUBJECT		SUBJECT	
	S	I	L	K	O	T	L	I	T
	A	S	O	M	C	H	A	P	E
	O	F	H	O	S	P	I	T	A
	MEMORIAL CHRISTIAN								

25X1A

DATE OF PHOTO	TYPE	QUALITY	CLASS	NO. OF CARDS	SC
1960-6-20	4	2	3	1	
CLASSIFICATION	CAPTIONED BY		[REDACTED]		
	SEB				

PHOTO NO.	848891	LOT NO.	R 2815	MAP REFERENCE	NIS	LATITUDE	32 30 N	LONGITUDE	74 51 E
COUNTRY	PAKISTAN			PROVINCE	PUNJAB				
AREA NO.	3N4	SUBJECT	C9B	SUBJECT		SUBJECT		SUBJECT	
	S	I	A	L	K	D	T	M	E
	A	R	I	S	T	I	A	N	H

MEMORIAL CH
HOSPITAL
PATIENTS CONVALESCING ON ROOF.

DATE OF PHOTO	1966-6-2	TYPE	4	QUALITY	2	CLASS	3	NO. OF CARDS	8, 10
CLASSIFICATION	Comp		25X1A		[REDACTED]				
CAPTIONED BY	HEB								

PHOTO NO.	848895	LOT NO.	P. 2815	MAP REFERENCE	NIS	LONGITUDE	32 30 N	74 04 E
COUNTRY	PAKISTAN		PROVINCE	PUNJAB				
AREA NO.	3N4	SUBJECT	CIL	SUBJECT		SUBJECT		SUBJECT
	S	I	A	L	K	O	T	
	T	E	S	T	A	N	T	

25X1A

DATE OF PHOTO	TYPE	QUALITY	CLASS	NO. OF CARDS
1966-62	4	2	3	1
CAPTIONED BY				
FEB				



CLASSIFICATION
Comp
 FORM NO. 174 USE PREVIOUS EDITIONS

PHOTO NO.	848896	LOT NO.	A. 2415	MAP REFERENCE	NK	DATE	32 2001 11
COUNTRY	PAKISTAN		PROVINCE	PUNJAB			
AREA NO.	3N4	SUBJECT	C98	SUBJECT		SUBJECT	
	S	I	A	L	K	S	T
	P	A	T	E	N	T	S
	A	N	T	M	I	S	S
							Compound

25X1A

DATE OF PHOTO	TYPE	QUALITY	CLASS	NO. OF CARDS
1966-62	4	2	3	1
CLASSIFICATION				CAPTIONED BY
				LB



PHOTO NO. 848897	LOT NO. R2815	MAP REFERENCE NIS	COORDINATES 32° 30' N 74° 57' E	
COUNTRY PAKISTAN	PROVINCE PUNJAB			
AREA NO 3N4	SUBJECT C18	SUBJECT C3A	SUBJECT	SUBJECT
S I A L	K O T	M E M O R I A L		C H
R I S T	I A N	H O S P I T A L		N U
R S E S	H O M E			

Foreign

25X1A

DATE OF PHOTO	TYPE	QUALITY	CLASS	NO. OF CARDS	SOURCE
1960-6-2	4	2	3	2	
CAPTIONED BY TEB					



PHOTO NO. 848898		LOT NO. R 2815		MAP REFERENCE NIS		GRID 32R 30N		74 51								
COUNTRY PAKISTAN			PROVINCE PUNJAB													
AREA NO. 3N4	SUBJECT C18	SUBJECT	SUBJECT	SUBJECT	SUBJECT	SUBJECT	SUBJECT	SUBJECT	SUBJECT							
S	I	A	L	K	O	T	M	E	M	O	R	I	A	L	C	H
R	I	S	T	I	A	N	H	O	S	P	I	T	A	L	C	O
U	R	T														

25X1A

(7.10)

DATE OF PHOTO	TYPE	QUALITY	CLASS	NO. OF CARDS	SOURCE
1960-6	2	4	2	3	1
CLASSIFICATION			CAPTIONED BY AEB		



PHOTO NO.	848899	LOT NO.	12115	MAP REFERENCE	N10	LATITUDE	28 30 N	74 30 E
COUNTRY	PAKISTAN		PROVINCE	PUNJAB				
AREA NO.	304	SUBJECT	C18	SUBJECT		SUBJECT		SUBJECT
	S	10	M	E	M	O	R	I
	A	15						A
	L	20						L
	5							
	K	30						
	O	35						
	T	40						
	25							
	A							
	R	45						
	I							
	S							
	T							
	I							
	A							
	N							
	30							
	H							
	O							
	S							
	P							
	I							
	T							
	A							
	L							
	45							
	W							
	A							
	R							
	D							
	50							

ROOF OF

25X1A

(7,10)

DATE OF PHOTO	TYPE	QUALITY	CLASS	NO. OF CARDS	SOURCE
1969-6-2	4	2	3	1	
CLASSIFICATION				CAPTIONED BY	
				DEB	

PHOTO NO.	848900	LOT NO.	R 28 15	MAP REFERENCE	NIS	LATITUDE	32 30N	74 37E
COUNTRY	PAKISTAN		PROVINCE	PUNJAB				
AREA NO.	3N4	SUBJECT	C98	SUBJECT		SUBJECT		SUBJECT
	S	I	A	L	¹⁰ M	E	M	O
	R	I	S	T	³⁰ H	O	S	P
	E	S	U	R	⁴⁵ G	E	R	²⁰ A
								⁴⁰ L
								⁵⁰ L

DATE OF PHOTO		TYPE	QUALITY	CLASS	NO. OF CARDS
1960-6-2		1/4	2	3	1
CAPTIONED BY					[REDACTED]
REB					

PHOTO NO. 848901

LOT NO. R 2815

MAP REFERENCE N15

LATITUDE 32 30'N

LONGITUDE 74 51'E

COUNTRY	PAKISTAN				PROVINCE	PUNJAB												
AREA NO	3N4	SUBJECT	C98	SUBJECT		SUBJECT		SUBJECT										
S	I	A	L	⁵ K	O	T		¹⁰ M	E	M	O	R	I	A	L		²⁰ C	H
R	I	S	T	²⁵ I	A	N		³⁰ H	O	S	P	I	T	A	L		⁴⁰ D	O
N	S	I	L	⁴⁵ Z	E	C	T	⁵⁰ O	M	Y								

25X1A

(10)

DATE OF PHOTO	TYPE	QUALITY	CLASS	NO. OF CARDS	SC
1968-6-2	1/4	2	3	1	
CLASSIFICATION					CAPTIONED BY
					HEB




PHOTO NO. 848902

LOT NO.

MAP REFERENCE

LATITUDE

COUNTRY	PAKISTAN							PROVINCE	PUNJAB					
AREA NO	3N4		SUBJECT	CH		SUBJECT			SUBJECT			SUBJECT		
	S	I	A	L	K	O	T							
	R	I	S	T										
	I	C	D	R	E	N	S							

25X1A

(10)

DATE OF PHOTO	TYPE	QUALITY	CLASS	NO. OF CARDS
17-10-62	1/15	2	3	1



CAPTIONED BY

CLASSIFICATION

GPO 918791

PHOTO NO.	848903	LOT NO.	R 2815	MAP REFERENCE	NIS	LATITUDE	32 30N	74 31E
COUNTRY	PAKISTAN		PROVINCE	PUNJAB				
AREA NO	3N4	SUBJECT	C98	SUBJECT		SUBJECT		SUBJECT
	S I A L K O T				10	M E M O R I A L		20
	R I S T I A N				30	H O S P I T A L		40
					50			

WOMAN WITH CRATERED ANEURISM.

25X1A

DATE OF PHOTO	TYPE	QUALITY	CLASS	NO. OF CARDS
1966-6 2	1	2	3	1
CAPTURED BY				
KRB				



CLASSIFICATION Conf.

PHOTO NO. 848904		LOT NO. R 2815		MAP REFERENCE NIS		LATITUDE 32 30N 74 31E	
COUNTRY PAKISTAN				PROVINCE PUNJAB			
AREA NO. 3N4	SUBJECT C98	SUBJECT	SUBJECT	SUBJECT	SUBJECT	SUBJECT	SUBJECT
S	I	A	L	K	O	T	
R	I	S	T	I	A	N	

BOY WITH EYE TUMOR.

25X1A

(10)

DATE OF PHOTO	TYPE	QUALITY	CLASS	NO. OF CARDS
1960-6 2	1	2	3	1
CLASSIFICATION Conf.				CAPTIONED BY KEB

