

PHOTO NO.	819600 819600	LOT NO.	R 2625	MAP REFERENCE	C	LATITUDE	13 00 N	LONGITUDE	41 00 E
COUNTRY	USA								
AREA NO.	3324N	SUBJECT	C18	SUBJECT	C26	SUBJECT	ADD	SUBJECT	
			5		10		15		20
			25		30		35		40
			45		50				
WILKINSON EXPERIMENTAL PATHOLOGY AND THER APY INSTITUTE A) MAIN ENTRANCE (GUARDED); (B) LABORATORIES OF RADIATION, PATHOLOGY, AND INFECTIOUS DISEASES; C) OPEN ENCLOSURE TYPE PENS; D) APARTMENT FOR SCIENTIFIC WORKERS. PART 2 OF 2 PT PRN. SEE CIA (1710) STATINTL									
DATE OF PHOTO		TYPE	4	QUALITY	2	CLASS	4	NO. OF CARDS	2
CLASSIFICATION	TOP SECRET								
FORM 1.5m 16	USE PREVIOUS EDITION								

2000704727 CIA-RDP78-05867A000401320004-6

PHOTO NO.	849601	LOT NO.	R 2442	MAP REFERENCE	C	LATITUDE	4516 N	LONGITUDE	2759 E
COUNTRY	ROMANIA			PROVINCE	DUNAREA DE JOS				
AREA NO.	860M	SUBJECT	REG	SUBJECT		SUBJECT		SUBJECT	
	BRAILA			HEAVY		MACHINE			
	ERY	PLANT							

16

25X1C

(21)

DATE OF PHOTO	TYPE	QUALITY	CLASS	NO. OF CARDS
		1 2 3		1

CLASSIFICATION: ~~Conf~~ CAPTIONED BY: *[Signature]*

PHOTO NO	849602	LOT NO	R 2942	MAP REFERENCE	C	LATITUDE	4516 N	LONGITUDE	2759 E
COUNTRY	ROMANIA			PROVINCE	DUNAREA DE JOS				
AREA NO	860M	SUBJECT	REG	SUBJECT		SUBJECT		SUBJECT	
	BRAILA				HEAVY			MACHIN	
	ERY	PLANT							

25X1C

DATE OF PHOTO	TYPE	QUANTITY	CLASS	NO. OF CARDS
		1 2 3		1
CLASSIFICATION			CAPTIONED BY	
Conf			[Signature]	

PHOTO NO.	849603	LOT NO.	R 2942	MAP REFERENCE	C	LATITUDE	41.16 N	LONGITUDE	27.59 E
COUNTRY	ROMANIA		PROVINCE						
AREA NO.	850M	SUBJECT		SUBJECT		SUBJECT		SUBJECT	
	BIR	5	ALIA	10	HE	1	U	Y	15
	ERY	25	PLAN	30					20
		45		50					40

25X1C

DATE OF PHOTO	TYPE	QUALITY	CLASS	NO. OF CARDS
	1	2	3	1

CLASSIFICATION: *Conf* CAPTIONED BY: *[Signature]*

PHOTO NO.	649601	LOT NO.	R5942	MAP REFERENCE	C	LATITUDE	45-16N	LONGITUDE	27-19E
COUNTRY	ROMANIA		PROVINCE DUNAREA DE JOS						
AREA NO.	860M	SUBJECT	AE9	SUBJECT		SUBJECT		SUBJECT	
	BRILA				HEAVY		15	MARCH	1N
	ERY						35		40

25X1C

DATE OF PHOTO	TYPE	QUALITY	CLASS	NO. OF CARDS
			3	1

CLASSIFICATION: Conf. CAPTIONED BY: [Signature]

PHOTO NO.	849605	LOT NO.	R 5942	MAP REFERENCE	C	LATITUDE	45-16 N	LONGITUDE	2719 E
COUNTRY	ROMANIA		PROVINCE	DUNAREA DE JOS					
AREA NO.	860M	SUBJECT	AE9	SUBJECT		SUBJECT		SUBJECT	
	BRA	15	LA	10	HEAVY	15	MACHIN	20	N
	ERY	25	PLANT	30		35		40	
		45		50					

25X1C

(21)

DATE OF PHOTO	TYPE	QUALITY	CLASS	NO. OF CARDS
	1	2	3	1

CLASSIFICATION: Conf
 CAPTIONED BY: [Signature]

PHOTO NO.	849605	LOT NO.	R2942	MAP REFERENCE	C	LATITUDE	44° 15' N	LONGITUDE	26° 06' E
COUNTRY	ROMANIA		PROVINCE						
AREA NO.	66004	BUCEGI							
	SUBJECT	SUBJECT	SUBJECT	SUBJECT	SUBJECT	SUBJECT	SUBJECT	SUBJECT	SUBJECT
	ACD	AFG							
	B	U	C	H	A	R	E	N	20
	I	L	D	R	E	N	'	S	40

25X1C

DATE OF PHOTO	TYPE	QUALITY	CLASS	NO. OF CARDS
	1	2	3	2
CLASSIFICATION			CAPTIONED BY	
Conf			[Signature]	

Approved For Release 2000/04/27 : CIA-RDP78-05867A000401320004-6

PHOTO NO.	849607	LOT NO.	R2442	MAP REFERENCE	C	LATITUDE	44° 15' N	LONGITUDE	26° 06' E
COUNTRY	ROMANIA		PROVINCE						
AREA NO.	6600M		BUCEGI						
	SUBJECT	SUBJECT	SUBJECT	SUBJECT	SUBJECT	SUBJECT	SUBJECT	SUBJECT	SUBJECT
	10	15	20	25	30	35	40	45	50
	BUCHAREST	AFG	"CARMEAN"	IL DRENENI	SHOE	FACTORY			

25X1C

(22)

DATE OF PHOTO	TYPE	QUALITY	CLASS	NO. OF CARDS
	1	2	3	2

CLASSIFICATION: Conf CAPTIONED BY: [Signature]

PHOTO NO.	849608	LOT NO.	R2942	MAP REFERENCE	C	LATITUDE	44°N	LONGITUDE	26°06'E
COUNTRY	ROMANIA			PROVINCE	BUCCGI				
AREA NO.	66004	SUBJECT	RED	SUBJECT	ATG	SUBJECT		SUBJECT	
	3	BUCCGI	ARE	SET	10	"C	PR	ME	N" 20
		IL	DRE	N'S	20	S	H	O	E
					35	E	F	C	T
					40				
					45				

25X1C

(22)

DATE OF PHOTO	TYPE	QUALITY	CLASS	NO. OF CARDS
	1	2	3	2
CLASSIFICATION				CAPTIONED BY
Conf				[Signature]

CIA-RDP78-05867A000401320004-6

PHOTO NO.	849609	LOT NO.	R 2942	MAP REFERENCE	NIP	LATITUDE	44 47 N	LONGITUDE	26 46 E
COUNTRY	RUMANIA		PROVINCE	MARCEA					
AREA NO.	760M	SUBJECT	RHY	SUBJECT	AHZ	SUBJECT	CBV	SUBJECT	AKZ
		5				10			
	G I R B	0	V I		(W N)				20
		25				30			
	V E F A R M				V I				40
		45				50			

25X1C

DATE OF PHOTO	TYPE	QUALITY	CLASS	NO. OF CARDS
		4 2	3	4
CLASSIFICATION	Conf		CAPTIONED BY	



CIA-RDP78-05867A000401320004-6

PHOTO NO: 8196:0

LOT NO: R 2942

MAP REFERENCE: N15

LATITUDE: 4447 N

LONGITUDE: 2646 E

COUNTRY: RUMANIA

PROVINCE: MARCA

AREA NO: 760M

SUBJECT	SUBJECT	SUBJECT	SUBJECT	SUBJECT	SUBJECT	SUBJECT	SUBJECT
AA4	AHE	AA3					
5		10			15	COLLECTI	20
GI	RE	BO	VI	(W)			
25		35				PT	40
VE	F	A	R	M			
45		50				PAN	
OF	2	-	PT			DRAMA. SEE CIA	

25X1C

DATE OF PHOTO	TYPE	QUALITY	CLASS	NO. OF CARDS
	4	2	3	3

CLASSIFICATION: Conf

CAPTIONED BY: [Signature]

PHOTO NO. 849611	LOT NO. R 2942	MAP REFERENCE N18	LATITUDE 44 47 N	LONGITUDE 26 46 E
COUNTRY RUMANIA	PROVINCE MAREA			
AREA NO. 760M	SUBJECT M14	SUBJECT A112	SUBJECT A113	
G I R B	5 0	10 1	15 C	20 C C C T 1
V E F	25 P R M	30 [S H E E P]	35 P T	40 2
O F	45 2 - P T	P A N O R A M A . S E E C I A .		

25X1C

(24)

DATE OF PHOTO	TYPE	QUALITY	CLASS	NO. OF CARDS
	4	2	3	3

CLASSIFICATION: Conf
CAPTIONED BY: [Signature]

CIA-RDP78-05867A000401320004-6

PHOTO NO.	849612	LOT NO.	L2942	M/LP REFERENCE	C	LATITUDE	4519N	LONGITUDE	2420E
COUNTRY	Rumania	PROVINCE	BUCEGI						
AREA NO.	660M	SUBJECT	DOD	SUBJECT	C68	SUBJECT	C26	SUBJECT	AKZ
		5	A		[U, E W]		15	V	C L A
		25	R D		[M T 8]		35	D G 5]	40
		45							

25X1C

DATE OF PHOTO	TYPE	QUALITY	CLASS	NO. OF CARDS
		4 2	3	4
CLASSIFICATION	Conf		CAPTIONED BY	

REF ID: A6678-05867A000401320004-6

PHOTO NO	849613	LOT NO.	R2442	MAP REFERENCE	C	LATITUDE	4519N	LONGITUDE	2420E
COUNTRY	Rumania	PROVINCE	Bucegi						
AREA NO	660M	SUBJECT	SAZ						
	C O Z I A		M E T E O R O L O G I C A						
	L I B R A R Y		25						
	T I B		45						

25X1C

4.

DATE OF PHOTO	TYPE	QUALITY	CLASS	NO. OF CARDS
	4	2	3	1

CLASSIFICATION: Conf

APPROVED FOR RELEASE 2000 BY CIA-RDP

CIA-RDP78-05867A000401320004-6

PHOTO NO. 849614 LOT NO. R2942 MAP REFERENCE C LATITUDE 4519N LONGITUDE 2420E

COUNTRY RUMANIA PROVINCE BUCEGI

AREA NO.	SUBJECT	SUBJECT	SUBJECT	SUBJECT	SUBJECT	SUBJECT	SUBJECT	SUBJECT
6603M	18M2							
COZINA	5		10			15		20
L	25		30			35		40
HA	45		50					

25X1C

DATE OF PHOTO	TYPE	QUALITY	CLASS	NO. OF CARDS
	4	2	3	1

CLASSIFICATION: Conf CAPTIONED BY: [Signature]

CIA-RDP78-05867A000401320004-6

PHOTO NO.

849615

LOT NO.

R 2942

MAP REFERENCE

C

LATITUDE

4519N

LONGITUDE

2420E

COUNTRY

RUMANIA

PROVINCE

BUCEGI

AREA NO.

660M

SUBJECT

18A2

SUBJECT

SUBJECT

SUBJECT

SUBJECT

SUBJECT

SUBJECT

SUBJECT

C O Z I A

M E T E O R O L O G I C A

L I T A T I O N

C I N S T R U M E N

7A

25X1C

DATE OF PHOTO

TYPE

QUALITY

CLASS

NO. OF CARDS

4 2 3 1

CLASSIFICATION

Conf

CAPTIONED BY

[Signature]

FORM NO. 1 (Rev. 5-63)

Approved For Release 2000/07/27 : CIA-RDP

PHOTO NO. 849613	LOT NO. K 294v	MAP REFERENCE C	LATITUDE 45 19 N	LONGITUDE 24 20 E
COUNTRY RUMANIA	PROVINCE BUCEGI			
AREA NO. 660M	SUBJECT BALV	SUBJECT	SUBJECT	SUBJECT
C O Z I A	M E T E O R O L O G I C A			
L I T A T I O N	C A M E R U M E N			
T I E				

DATE OF PHOTO	TYPE	QUALITY	CLASS	NO. OF CARDS
	4	2	3	1

CLASSIFICATION: Conf

CAPTIONED BY: [Signature]

25X1C

(4)

PHOTO NO. 849617 LOT NO. R. 2737 MAP REFERENCE C LATITUDE 34 04N LONGITUDE 06 48W

COUNTRY	MOROCCO							
AREA NO.	8P	SUBJECT	SUBJECT	SUBJECT	SUBJECT	SUBJECT	SUBJECT	SUBJECT
		CIT	(NR)	10	P	R	E	F
				15	A	B	R	I
				20	E	A	T	
				25				
				30				
				35				
				40				
				45				
				50				

PART 1 OF 2 PART PANORAMA, SER. CIA.

25X1A

9	DATE OF PHOTO	TYPE	QUALITY	CLASS	NO. OF CARDS
	MAY 6 2 4	2	3	1	
	CLASSIFICATION		CAPTIONED BY		
	CONF		JSC		

PHOTO NO.	849615°	LOT NO.	R. 2737	MAP REFERENCE	C	LATITUDE	34 04N	LONGITUDE	06 48W
COUNTRY	MOROCCO								
AREA NO.	8P	SUBJECT	CIT	SUBJECT		SUBJECT		SUBJECT	
		5	(NR)	10	PREFABRICATION				20
		25	PRIMARY	30	SCHOOL				40
		45		50					

PART 2 OF 2 PART PANORAMA, SEE CIA.

25X1A

9	DATE OF PHOTO	TYPE	QUALITY	CLASS	NO. OF CARDS
May	6 x 4	r	3	1	
CLASSIFICATION	CONF		CAPTIONED BY JRC		

PHOTO NO. 849619 LOT NO. R-2737 MAP REFERENCE C LATITUDE 34 02 N LONGITUDE 06 50 W

COUNTRY	MOROCCO							
AREA NO	8P	SUBJECT	SUBJECT	SUBJECT	SUBJECT	SUBJECT	SUBJECT	SUBJECT
		C15	C6B					
	RABAT			L Y C E E		G O U R O U D		
							S C H O O L	

25X1A

9	DATE OF PHOTO	TYPE	QUALITY	CLASS	NO. OF CARDS
	MAY 62	H	2	3	2
	CLASSIFICATION		CAPTIONED BY		
	CONF		JEC		

PHOTO NO. 849620 LOT NO. P-2737 HAF REFERENCE C LATITUDE 34 02N 06 50W

COUNTRY	MOROCCO										
AREA NO.	8P	SUBJECT		SUBJECT		SUBJECT		SUBJECT		SUBJECT	
	RABAT	CIT		CITEL		UNIVERSI				31	
	TAIRE									40	

25X1A

9	DATE OF PHOTO	TYPE	QUALITY	CLASS	NO. OF CARDS
MAY	2	4	2	3	1
CLASSIFICATION					CAPTIONED BY
CONF					JRC

200004/27 : CIA-RDP78-05867A000401320004-6

PHOTO NO.	849621	LOT NO.	R-2737	MAP REFERENCE	C	LATITUDE	34 02 N	LONGITUDE	06 50
COUNTRY	MOROCCO								
AREA NO.	84	SUBJECT	CIF	SUBJECT		SUBJECT		SUBJECT	
	RABAT		CITE			UNIVERS			
	TAIRE								

25X1A

9	DATE OF PHOTO	TYPE	QUALITY	CLASS	NO. OF CARDS
	MAY 62	4	2	3	1
CLASSIFICATION	CAPTIONED BY				
	CONF JEC				




PHOTO NO.	849622	LOT NO.	R. 2737	MAP REFERENCE	C	LATITUDE	36 02 N	LONGITUDE	06 3
COUNTRY	MOROCCO								
AREA NO.	88	SUBJECT	C14	SUBJECT		SUBJECT		SUBJECT	
		SUBJECT		SUBJECT	10	SUBJECT	FACULTY	SUBJECT	20
		SUBJECT		SUBJECT	30	SUBJECT	UNIVERSITY	SUBJECT	40
		SUBJECT		SUBJECT	50	SUBJECT		SUBJECT	
		SUBJECT		SUBJECT		SUBJECT		SUBJECT	

25X1A



9	DATE OF PHOTO	TYPE	QUALITY	CLASS	NO. OF CARDS
May	62	4	2	3	1
CLASSIFICATION					CAPTIONED BY
CONF					JEE

Approved For Release 2000/04/27 : CIA-RDP78-05867A000401320004-6
SECRET

Approved For Release 2000/04/27 : CIA-RDP78-05867A000401320004-6

PHOTO NO. 849621	LOT NO. R3143	MAP REFERENCE C	LATITUDE 48 49 N	LONGITUDE 20 45 E
COUNTRY Czechoslovakia	PROVINCE SLOVAKIA			
AREA NO. 327M	SUBJECT COY	SUBJECT	SUBJECT	SUBJECT
	5	10	15	20
	25	30	35	40
	45	50		

Pre-natal Clinic, Svedlar, Slovakia

(17)

DATE OF PHOTO	TYPE	QUALITY	CLASS	NO. OF CARDS	SOURCE OF PHOTOGRAPH
	4	2	4	1	Mythenka Pravidizmus
CLASSIFICATION: <i>no</i>	CAPTIONED BY: <i>[Signature]</i>		4 Jan 62 <i>[Signature]</i>		

PHOTO NO.	849625	LOT NO.	R 3143	MAP REFERENCE	C	LATITUDE	4817 N	LONGITUDE	1744 E
COUNTRY	Czechoslovakia	PROVINCE	SLOVAKIA						
AREA NO.	3 27M	SUBJECT	A9M	SUBJECT	A60				
	5					10		15	20
	ERE D		N			IC KE L		PL T	UC
	25					30		35	40
	45					50			

Príklad podnik, Pevnosť, Slovakia

DATE OF PHOTO		TYPE	4	QUALITY	2	CLASS	4	NO. OF CARDS	2	SOURCE OF PHOTOGRAPH	<i>Výstava Východná Societizmus, 4 Janer</i>
CLASSIFICATION			<i>Umo</i>							CAPTIONED BY	<i>(P.-(p))</i>

PHOTO NO.	849623	LOT NO.	R3143	MAP REFERENCE	C	LATITUDE	48°09'N	LONGITUDE	17°07'E
COUNTRY	Czechoslovakia		PROVINCE Slovakia						
AIRTEL NO.	327M	SUBJECT	C32	SUBJECT	CLB	SUBJECT		SUBJECT	
	B	R	A	T	I	P	L	A	V
	0	N	H	O	S	T	I	N	S

New houses, Hostensky St Bratislava

DATE OF PHOTO		TYPE	42	QUALITY	4	CLASS	2	NO. OF CARDS	2	SOURCE OF PHOTOGRAPH	Vegetal Analysis
CLASSIFICATION			OMO							CAPTIONED BY	R. (ps-top)
											18 Jan 62

PHOTO NO. 849627	LOT NO. R3143	MAP REFERENCE N18	LATITUDE 48 51 N	LONGITUDE 17 46
COUNTRY Czechoslovakia		PROVINCE SLOVAKIA		
AREA NO. 327M	SUBJECT COB	SUBJECT A60	SUBJECT	SUBJECT
10	15	20	25	30
NEW	H	P	I	T
35	40	45	50	

Bottom

New hospital under const at Skelice, Slovakia

DATE OF PHOTO	TYPE 4	QUALITY 2	CLASS 4	NO. OF CARDS 2	SOURCE OF PHOTOGRAPH (A.7.9) Vystavba socialistickyho referatu
CLASSIFICATION	PHO		CAPTIONED BY	(P. S. ...)	

PHOTO NO. 849628	LOT NO. R 3143	MAP REFERENCE C	LATITUDE 48°09'N	LONGITUDE 17°07'E
COUNTRY Czechoslovakia		PROVINCE SLOVAKIA		
AREA NO. D327M	SUBJECT C32	SUBJECT C6B	SUBJECT R60	
BRAT	15	LA	V A	NEW APAR
T M E N T	25	30		H O P T I N S K Y
STREET	45	50		

New housing units on Hostinský St
Bratislava

(5.7)

DATE OF PHOTO	TYPE	QUALITY	CLASS	NO. OF CARDS	SOURCE OF PHOTOGRAPH
	4	2	4	3	Slovakia Socialism 22 Mar 62
CLASSIFICATION	OUD			CAPTIONED BY	[Signature]

PHOTO NO. 849629	LOT NO. R313	MAP REFERENCE L	LATITUDE 4849N	LONGITUDE 1932E
COUNTRY Czechoslovakia	PROVINCE SLOVAKIA			
AREA NO. 327M	SUBJECT A.P.F.	SUBJECT	SUBJECT	SUBJECT
10 A O D B R E Z O V A	15 I V E R M O V	20		
25 S T E E L	30 P L A N T	35 (P I P E S)	40	
45	50			
Slovakia				
View of the Brezno steel plant & pipes produced there				
DATE OF PHOTO	TYPE	QUALITY	CLASS	NO. OF CARDS
	4	✓ 4	1	(12)
CLASSIFICATION One				CAPTIONED BY R
SOURCE OF PHOTOGRAPH Vepraska Socializmus				5 Apr 62
				[P. G. G.]

PHOTO NO.	849630	LOT NO.	R3143	MAP REFERENCE	C	LATITUDE	4809 N	LONGITUDE	1707 E
COUNTRY	Czechoslovakia		PROVINCE SLOVAKIA						
AREA NO.	327M	SUBJECT	CLB	SUBJECT	C25	SUBJECT	AKC	SUBJECT	AKK
	B R A T I S L A V A		10				H U R B A N O V		20
	S Q U A R E.		30						40
			45						50

View of Hrubanov Sq, Bratislava

DATE OF PHOTO		TYPE		QUALITY		CLASS	(6,7,8)	NO. OF CARDS	4	SOURCE OF PHOTOGRAPH	Vystrava Socializmus, 5 Aug 62
CLASSIFICATION			One			CAPTIONED BY	R				(P - top left)

PHOTO NO.	849631	LOT NO.	R 3143	MAP REFERENCE	C	LATITUDE	48°09' N	LONGITUDE	17°07' E
COUNTRY	Czechoslovakia	PROVINCE	SLOVAKIA						
AREA NO.	1327M	SUBJECT	CLB	SUBJECT	CR6	SUBJECT		SUBJECT	
	B	A	P	T	1	B	L	A	V
	F	I	C						

New traffic artery, Bratislava

(6.7)

DATE OF PHOTO		TYPE	H	QUALITY	✓	CLASS	4	NO. OF CARDS	✓	SOURCE OF PHOTOGRAPH	Vystrava Socialismus, 1. step 62
CLASSIFICATION	One			CAPTIONED BY		M (P.S. - top right)					

PHOTO NO.	849632	LOT NO.	R 3143	MAP REFERENCE	C	LATITUDE	48° 9' N	LONGITUDE	17° 7' E
COUNTRY	Czechoslovakia	PROVINCE	SLOVAKIA						
AREA (sq)	327M	SUBJECT	CEV	SUBJECT	DOB	SUBJECT	COB	SUBJECT	AMK
			5						
B	RAT		10						
G	D		25						
V			45						

View of Bratislava showing new hospital and TV tower on Kramarsky Hill (the KRAMARSKY HILL).

DATE OF PHOTO		TYPE	4	QUALITY	3	CLASS	4	NO. OF CARDS	4	SOURCE OF PHOTOGRAPH	1,4,6,7,9,23
19 Apr 62 (P 5 top)											
CLASSIFICATION	One										
CAPTIONED BY	[Signature]										

PHOTO NO	849633	LOT NO.	R3143	MAP REFERENCE	C	LATITUDE	4918N	LONGITUDE	2042E
COUNTRY	Czechoslovakia	PROVINCE	SLOVAKIA						
AREA NO	327M	SUBJECT	AAO	SUBJECT		SUBJECT		SUBJECT	
	TARNA		LUBOVNA				15	METAL	20
	PIRODUCT		ALANT				35		40
							45		

Broken

*Ship being built at the Komarno shipyards
Slovakia*

DATE OF PHOTO	TYPE	QUALITY	CLASS	NO. OF CARDS	SOURCE OF PHOTOGRAPH
	1	2	4	1	Vystavba Socializmu, 19 Epril (Pg-top)
CLASSIFICATION	Duo		CAPTIONED BY		<i>[Signature]</i>

PHOTO NO.	849634	LOT NO.	R 3147	MAP REFERENCE	C	LATITUDE	48 42 N	LONGITUDE	21 15 E
COUNTRY	CZECHOSLOVAKIA		PROVINCE SLOVAKIA						
AREA NO.	327M	SUBJECT	REF	SUBJECT	PHO	SUBJECT		SUBJECT	
	K o d i c e						10	S L O V A K I A	20
	T E E L						30		40
							45		
							50		

This assay hall at the Slovakin steel
 Comb. *mostaruj Bezas, Slovakia*

DATE OF PHOTO	TYPE	QUALITY	CLASS	NO. OF CARDS	SOURCE OF PHOTOGRAPH
	4	2	4	2	<i>(12)</i> Uspolova Socializmus, 26 Apr 62
CLASSIFICATION	bno		CAPTIONED BY		<i>(15)</i>

PHOTO NO.	849635	LOT NO.	R3143	MAP REFERENCE	C	LATITUDE	4919 N	LONGITUDE	1931 E
COUNTRY	Czechoslovakia	PROVINCE	SLOVAKIA						
AREA NO.	327M	SUBJECT	REF	SUBJECT		SUBJECT		SUBJECT	
		5	10	15	20	25	30	35	40

*Determine view - Refrigerators for consumption & export of the
Deska na Orave plh, Slovakia*

DATE OF PHOTO	TYPE	QUALITY	CLASS	NO. OF CARDS	SOURCE OF PHOTOGRAPH
	1	2	4	1	Vystraska Loucibizova, 26 April
CLASSIFICATION	CAPTIONED BY [Signature]				
	ono				

PHOTO NO. 549636	LOT NO. R3143	MAP REFERENCE 1 C	LATITUDE 4946N	LONGITUDE 1708E
COUNTRY Czechoslovakia	PROVINCE MORAVIA-SILEZIA			
AREA NO. 207M	SUBJECT AFC	SUBJECT AFD	SUBJECT AGF	SUBJECT
U	N	I	C	5 0 V
				10 M A C H I N E
				25 F A C T O R Y
				30 [E Q U I P]
				45

Interior view the machine bldg pht at Uničov, Slovakia

DATE OF PHOTO	TYPE	QUALITY	CLASS	NO. OF CARDS	SOURCE OF PHOTOGRAPH
	1	2	4	3	Uničov, Slovakia 10 May 62
CLASSIFICATION	CAPTIONED BY				
SECRET	[Signature]				[Signature]

PHOTO NO. 849637	LOT NO. A3143	MAP REFERENCE C	LATITUDE 4759N	LONGITUDE 1810E
COUNTRY Czechoslovakia	PROVINCE SLOVAKIA			
AREA NO. 327M	SUBJECT COJ	SUBJECT A60	SUBJECT	SUBJECT
N O U E 5	Z A M K Y 10	N E W 15	S C H 20	
O L U C 25				

New school under construction at Novy Zamek, Slovakia

DATE OF PHOTO	TYPE	QUALITY	CLASS	NO. OF CARDS	SOURCE OF PHOTOGRAPH
	4	2	4	(79)	Vojenska Socializmus, 10 May 67
CLASSIFICATION	ono		CAPTIONED BY		(P-stay)

PHOTO NO. 819638	LOT NO. R3143	MAP REFERENCE C	LATITUDE 4809 N	LONGITUDE 1707 E
COUNTRY CZECHOSLOVAKIA	PROVINCE SLOVAKIA			
AREA NO. 322M	SUBJECT A4Q	SUBJECT	SUBJECT	SUBJECT
B R A T	5	S L A V A	10	(N A) P W R T
R A N S	25	M I S S I D N	30	35 L I N E P F K
E L E	45	E P L F	50	

also
~~High transmission lines near Bratislava from the hydro elec pnt to the city~~
 TO CITY.

DATE OF PHOTO	TYPE	QUALITY	CLASS	NO. OF CARDS	SOURCE OF PHOTOGRAPH
	4	2	4	1	Vystavka Socializmu, 1962 10th May 62
CLASSIFICATION	one		CAPTIONED BY		(P7-bdd)

PHOTO NO.	849639	LOT NO.	R3143	MAP REFERENCE	C	LATITUDE	4915N	LONGITUDE	1812E
COUNTRY	Czechoslovakia			PROVINCE	SLOVAKIA				
AREA NO.	327M	SUBJECT	NYF K60	SUBJECT		SUBJECT		SUBJECT	
T	L	0	5	V	E	10	E	E	E
W	E	R	25	P	L	30	A	N	T
			45			50	U	C.	

DATE OF PHOTO	TYPE	QUALITY	CLASS	NO. OF CARDS	SOURCE OF PHOTOGRAPH
	4	2	4	2	Vestavba socializmu 7 June 62
CLASSIFICATION	OHO		CAPTURED BY		A-top

PHOTO NO.	849610	LOT NO.	R 3143	MAP REFERENCE	C	LATITUDE	48°34'N	LONGITUDE	21°59'E
COUNTRY	Czechoslovakia		PROVINCE SLOVAKIA						
AREA NO.	371M	SUBJECT	A40	SUBJECT	A60	SUBJECT		SUBJECT	
	V O J A N Y					10	A R M A T U R E		H O U
	f i n g	25	U N I T			30	U C.		40
		45				50			

Bldg of an armature housing unit at Vojkovo
 W. Slovakia

DATE OF PHOTO	TYPE	QUALITY	CLASS	NO. OF CARDS	SOURCE OF PHOTOGRAPH
	4	2	4	17	Vojkovo Socialism, 7 June 62
CLASSIFICATION	Duo		CAPTIONED BY		(Ps-100)

PHOTO NO.	849631	LOT NO.	R 2504	MAP REFERENCE	C	LATITUDE	16 47 N	LONGITUDE	96 10 E
COUNTRY	BURMA		PROVINCE PEGU						
AREA NO.	734	SUBJECT	C81	SUBJECT		SUBJECT		SUBJECT	
	R	A	N	G	O	O	N	(N ¹⁰ R)	M
	F	Y	A	M	I	(A	R	M	Y)

AT KABAFA MARKET.

STATINTL

[#18]

(8)

DATE OF PHOTO	TYPE	QUALITY	CLASS	NO. OF CARDS
19 5 6	4	3	4	1
CLASSIFICATION 0010				CAPTIONED BY AEB




PHOTO NO. 849642 LOT NO. R 2564 MAP REFERENCE C LATITUDE 16 47 N LONGITUDE 96 10 E

COUNTRY BURMA PROVINCE PEGU

AREA NO.	SUBJECT	SUBJECT	SUBJECT	SUBJECT	SUBJECT	SUBJECT	SUBJECT	SUBJECT
734	CR1							
RANIGON	5	ON	(N ¹⁰ R)			MEMBERS	15	20
OF	25	YAMI	(AR ³⁰ M Y)			TRIBE	35	40
	45							

AT KABAFA MARKET.

STATINTL

[17]

(8)

DATE OF PHOTO	TYPE	QUALITY	CLASS	NO. OF CARDS
19 5 6	4	3	4	1

CLASSIFICATION OClO CAPTIONED BY REB




PHOTO NO.	849643	LOT NO.	D 2504	MAP REFERENCE	C	LATITUDE	16 47 N	LONGITUDE	96 10 E
COUNTRY	BURMA			PROVINCE	PEGU				
AREA NO.	734	SUBJECT	CR1	SUBJECT		SUBJECT		SUBJECT	
	R	A	N	G	O	O	N	(M ¹⁰ R)	M
	O	F	Y	A	M	I	(A ³⁰ R M Y)	T	R

AT KABAF MARKET.

[#20]

STATINTL

DATE OF PHOTO	TYPE	QUALITY	CLASS	NO. OF CARDS
14 5 6	4	3	4	1
CLASSIFICATION				CAPTIONED BY
040				RED

PHOTO NO. 849644 LOT NO. R2564 MAP REFERENCE C LATITUDE 16 47N LONGITUDE 96 10E

COUNTRY BURMA PROVINCE PEGU

AREA NO.	SUBJECT	SUBJECT	SUBJECT	SUBJECT	SUBJECT	SUBJECT	SUBJECT	SUBJECT
734	881							
RANGDON	(N ¹⁰ R)					MEMBER	S	20
DI-YAMI	(A ³⁰ ARMY)					TRIBE		40

at KABAYA MARKET.

[#21]

(8)

STATINTL

DATE OF PHOTO	TYPE	QUALITY	CLASS	NO. OF CARDS
19 5 6	4	3	4	1

CLASSIFICATION 0410 CAPTIONED BY ZEB



PHOTO NO. 849615 LOT NO. R2564 MAP REFERENCE C LATITUDE 16 47N LONGITUDE 96 10E

COUNTRY	BURMA		PROVINCE PEGU			
AREA NO.	734	SUBJECT 881	SUBJECT	SUBJECT	SUBJECT	SUBJECT
	RANGDON	(W ¹⁰)			MEMBERS	20
	OF YAMI	(A ³⁰ ARMY)			TRIBE	40

at KABAYA MARKET.

[# 22]

STATINTL

(8)



DATE OF PHOTO	TYPE	QUALITY	CLASS	NO. OF CARDS
19 56	4	3	4	1

CLASSIFICATION 040 CAPTIONED BY ZEB

PHOTO ANALYSIS REPORT

PHOTO NO. 849646 LOT NO. P2564 MAP REFERENCE C LATITUDE 16 47 N LONGITUDE 96 10 E

COUNTRY	BURMA		PROVINCE	Pegu						
AREA NO.	734	SUBJECT	SUBJECT	SUBJECT	SUBJECT	SUBJECT	SUBJECT	SUBJECT	SUBJECT	
		20								
		25								
		30								
		35								
		40								
		45								

RANESOR (N.A.) MEMBERS
 OF YAMI (ARMY) TRIBE

AT KABAIA MARKET.

[#26]

STATINTL

(8)

DATE OF PHOTO	TYPE	QUALITY	CLASS	NO. OF CARDS
19 5 6	4	3	4	1
CLASSIFICATION				CAPTIONED BY
040				R.C.B.

PHOTO NO.	849617	LOT NO.	R2564	MAP REFERENCE	C	LATITUDE	16 47N	LONGITUDE	96 10E
COUNTRY	BURMA			PROVINCE	PEGU				
AREA NO.	734	SUBJECT	C81	SUBJECT		SUBJECT		SUBJECT	
	RANGOON	(NR)				MEMBERS			
	OF	YAMI	(ARMY)			TRIBE			

AT KABA YA MARKET,

#27

(8)

STATINTL

DATE OF PHOTO	TYPE	QUALITY	CLASS	NO. OF CARDS
1956	4	3	4	1
CLASSIFICATION				CAPTIONED BY
010				HEB

PHOTO NO. 84964S LOT NO. R2564 MAP REFERENCE C LATITUDE 16 47N LONGITUDE 96 10E

COUNTRY BURMA PROVINCE PEGU

AREA NO. 734	SUBJECT C81	SUBJECT	SUBJECT	SUBJECT	SUBJECT	SUBJECT	SUBJECT	SUBJECT
RANGDON	(N ¹⁰ R)					MEMBERS		20
OF	YAMI	(A R M Y)				TRIBE		40

AT KABAJA MARKET,

#39

STATINTL



DATE OF PHOTO	TYPE	QUALITY	CLASS	NO. OF CARDS
1956	4	3	4	1
CLASSIFICATION 0610				CAUTIONED BY KEB

PHOTO NO. 819649	LOT NO. R 2504	MAP REFERENCE C	LATITUDE 16 47 N	LONGITUDE 96 10 E
COUNTRY BURMA	PROVINCE PEGU			
AREA NO. 134	SUBJECT 281	SUBJECT	SUBJECT	SUBJECT
R H I N G O O N	(N R)	M E M B E R S		
O E	25 Y H M I	30 (A R M Y)	35 F R I B E	40
	45	50		

S at KADDA market.

#31

STATINTL



DATE OF PHOTO	TYPE	QUALITY	CLASS	NO. OF CARDS
19 5 6	4	3	4	1
CLASSIFICATION 6710			CAPTIONED BY RFB	

PHOTO NO.	849650	LOT NO.	R2564	MAP REFERENCE	C	LATITUDE	16 347 N	96 10 E
COUNTRY	BURMA	PROVINCE	PEGU					
AREA NO.	734	SUBJECT	C81	SUBJECT		SUBJECT		SUBJECT
	RANGDON		(NR)			MEMBERS		120
	OF YAMI		(ARMY)			TRIBE		40

at KABA market,

[#32]

STATINTL



DATE OF PHOTO	TYPE	QUALITY	CLASS	NO. OF CARDS
19 5 6	4	3	4	1
CLASSIFICATION	OUCO		CAPTIONED BY	HEB

PHOTO NO.	849651	LOT NO.	R 2564	MAP REFERENCE	C	LATITUDE	16 347 N	LONGITUDE	96 10 E
COUNTRY	BURMA		PROVINCE	PEGU					
AREA NO.	734	SUBJECT	CIA CIA	SUBJECT	SUBJECT	SUBJECT	SUBJECT	SUBJECT	SUBJECT
	R	A	N	S	O	V	E	B	U
	T	E	N	G	I	N	E	E	R
								S	C
								H	O
								O	L

(#11)

STATINTL

DATE OF PHOTO	TYPE	QUALITY	CLASS	NO. OF CARDS
19 5 6	4	3	4 2	1
CLASSIFICATION			CAPTIONED BY	
0410			K E B	

CIA-RDP78-05867A000401320004-6

PHOTO NO. 449652	LOT NO. R2564	MAP REFERENCE C	LATITUDE 16 47N 96 10E	
COUNTRY BURMA	PROVINCE PEGU			
AREA NO. 734	SUBJECT C78	SUBJECT C6B	SUBJECT	SUBJECT
R A M G O O N	10	B u d d H	15	S T M O
M K S	25		35	
	45		50	

F13

STATINTL

DATE OF PHOTO	TYPE	QUALITY	CLASS	NO. OF CARDS
A	576	4	3	4
CLASSIFICATION OCS				CAPTIONED BY REB

0000427 : CIA-RDP78-05867A000401020004-6

PHOTO NO.	849653	LOT NO.	R 2564	MAP REFERENCE	C	LATITUDE	16 47 N	76 10 E
COUNTRY	BURMA	PROVINCE	PEGU	SUBJECT		SUBJECT		SUBJECT
AREA NO.	734	SUBJECT	CEB	SUBJECT		SUBJECT		SUBJECT
	R A N G O O N						U N I D E N T I E D	
	S T R E E T							

[# 12]

STATINTL

DATE OF PHOTO	19 5 6	TYPE	4	QUALITY	2	CLASS	4	NO. OF CARDS	
CLASSIFICATION	040	CAPTIONED BY	RAB						




PHOTO NO. **849654** LOT NO. **R-3042** MAP REFERENCE _____ LATITUDE **50 00 N** LONGITUDE **36 15 E**

COUNTRY **USSR** PROVINCE _____

AREA NO	SUBJECT	SUBJECT	SUBJECT	SUBJECT	SUBJECT	SUBJECT	SUBJECT	SUBJECT
D 234 N	AEI							
KHARKOV								
A C H I N E								
T								

TRANS PORT

BUILDING PLAN

FLOW LINE FOR THE

MACHINING OF DIESEL ENGINE BLOCKS AT

(25)

DATE OF PHOTO	TYPE	QUALITY	CLASS	NO. OF CARDS	SOURCE OF PHOTOGRAPH
	4	2	4	1	EKONOMICHESKAYA
					GAZETA, Moscow, 9
					APRIL 1962

CLASSIFICATION **SECRET** CAPTIONED BY **VLW**

PHOTO NO.	849655	LOT NO.	R-3024	MAP REFERENCE		LATITUDE	41 29 N	LONGITUDE	69 35 E
COUNTRY	USSR								
AREA NO.	0 328 N	SUBJECT	AEI	SUBJECT	AFC	SUBJECT		SUBJECT	
		5	CHIRCHIK	10	UZBEK	15	K K H I M M	20	
		25	CHEMICAL	30	MARCHINE	35		40	
		45	RY PLANT.	50					
LOADING OF A HIGH-CAPACITY COLUMN FOR PRODUCTION OF NITRIC ACID									
(15)									
DATE OF PHOTO		TYPE	4	QUALITY	2	CLASS	4	NO. OF CARDS	2
CLASSIFICATION						SOURCE OF PHOTOGRAPH			
O. G. P.						NARODONNE KIBZAYISTUO			
						UZBEKISTANA, KASHKENT,			
						1962.			
						CAPTIONED BY			
						Dlev			

PHOTO NO. 849655 LOT NO. R-3042 MAP REFERENCE LATTITUDE 41 20 N LONGITUDE 69 18 E

COUNTRY	USSR								
AREA NO	D 328 N	SUBJECT		SUBJECT		SUBJECT		SUBJECT	
	AEI								
	T A S H K E N T								
	E S H O P								
	P L A N T								

TASHKENTKABEL!

(13)

DATE OF PHOTO	TYPE	QUALITY	CLASS	NO. OF CARDS	SOURCE OF PHOTOGRAPH
	H	2	H	1	NARODNOYE KHOZYAYSTVO, UZBEKISTANA, TASHKENT
CLASSIFICATION	Q 212		CAPTIONED BY V6W		1962

PHOTO NO. 849657 LOT NO. R-3042 MAP REFERENCE 53 54 N 27 34 E

COUNTRY USSR

AREA NO	SUBJECT	SUBJECT	SUBJECT	SUBJECT	SUBJECT	SUBJECT	SUBJECT	SUBJECT
C 168 N	HEI							
M i N B K			A H T O M A T I C					
E S i n		M i N B K				B E A R I N G		
P L A N T								

(21)

DATE OF PHOTO	TYPE	QUALITY	CLASS	NO. OF CARDS	SOURCE OF PHOTOGRAPH
	H	2	H		Mashinostroitel, Moscow, 1962

CLASSIFICATION Q120 CAPTIONED BY VLW

PHOTO NO.	649658		LOT NO.	R-3042		MAP REFERENCE			LATITUDE	55 47N		LONGITUDE	38 28E	
COUNTRY	USSR													
AREA NO.	B 167 N		SUBJECT	AEI		SUBJECT	HFC		SUBJECT			SUBJECT		
	E L E K T R O S T A L		N O V O		K A									
	A M T O R S K		H E A V Y		M A C H									
	L I G . P L A N T		NEW MANIPULATOR											
FOR MOVING INERTS WEIGHING UP TO 2 TONS.														
(21)														
DATE OF PHOTO			TYPE	4		QUALITY	2		CLASS	4		NO. OF CARDS		
												SOURCE OF PHOTOGRAPH		
												Mashinostroitel' Moscow		
												1962		
												CAPTIONED BY		
												old		
CLASSIFICATION														
O U O														

CIA-RDP78-05867A000401320004-6

PHOTO NO. 849659	LOT NO. R-3042	MAP REFERENCE	LATITUDE 53 15 N	LONGITUDE 34 22 E
COUNTRY USSR	PROVINCE	SUBJECT	SUBJECT	SUBJECT
AREA NO. D 112 N	SUBJECT A52	SUBJECT	SUBJECT	SUBJECT
B R V A N I S K	10	F I S T	15	U S S R
A P E	25	9 0 0 0	35	D i e s e l
	45	H P	50	@ MACHINE BUILDING

PLANT

(17, 25)

DATE OF PHOTO	TYPE	QUALITY	CLASS	NO. OF CARDS	SOURCE OF PHOTOGRAPH
	4	2	4		MASHINOSTROITEL, Moscow, 1962
CAPTIONED BY DHW					

849655 PHOTO NO. 849665		LOT NO. R-3042		MAP REFERENCE		LATITUDE 54 12 N		LONGITUDE 37 37 E	
COUNTRY 2188R				PROVINCE		SUBJECT		SUBJECT	
AREA NO. B 167 N		SUBJECT A52		SUBJECT		SUBJECT		SUBJECT	
T U L A		N R		C O K E		C H E M I C		20	
A L		B A T T E R Y		30		35		40	
25		45		50		OF THE <u>KOBAJA</u>		40	
<u>GOEA METALLURGICAL PLANT IMENI DZERZHINSKOGO</u>									
(12, 15)									
DATE OF PHOTO		TYPE 4		QUALITY 2		CLASS 4		NO. OF CARDS 1	
CLASSIFICATION		O 212		CAPTIONED BY 11W		SOURCE OF PHOTOGRAPH SOVETSKAYA PECHAT'			
FORM NO. 174		USE PREVIOUS EDITIONS		ANALYSIS REPORT		MOSCOW, 1962			

CIA-RDP78-05867A000401320004-6

PHOTO NO. 819661

LOT NO. R-3042

MAP REFERENCE NZ8

LATITUDE 57 37 N

LONGITUDE 38 30 E

COUNTRY	AREA NO	SUBJECT	SUBJECT	SUBJECT	SUBJECT	SUBJECT	SUBJECT	SUBJECT	SUBJECT
USSR	DIGT N	AGI							
	VELETS			CIN					
	SHOP								

INTERKOLKHOZ COMBINE OF CONSTRUCTION PARTS
STRUCTURES

(25)

DATE OF PHOTO	TYPE	QUALITY	CLASS	NO. OF CARDS	SOURCE OF PHOTOGRAPH
	4	2	4	1	DEL'S KOVE STROITEL'STVO MOSCOW, 1962

CLASSIFICATION

DUO

CAPTIONED BY VLW

Approved For Release 2001/07/27 : CIA-RDP78-05867A000401320004-6

FORM 174

USE PREVIOUS EDITIONS

GPO 918791

CIA-RDP78-05867A000401320004-6

PHOTO NO.	849662	LOT NO.	R-3042	MAP REFERENCE	NE 8	LATITUDE	57 37 N	38 30 E
COUNTRY	2183R	PROVINCE						
AREA NO.	0167 N	SUBJECT	KLI	SUBJECT		SUBJECT		
	YELETS							
	OMCR							
	ET E							
	A							

Reinforced
Products are
of the yelets
interkolkhoz combine of construction parts
structures

(25)

DATE OF PHOTO	TYPE	QUALITY	CLASS	NO. OF CARDS	SOURCE OF PHOTOGRAPH
	4	2	4	1	DEL'S KOVE STROITEL'S TUC MOSCOW, 1962.
CLASSIFICATION				CAPTIONED BY	
O U O				VLW	

CIA-RDP78-05867A000401320004-6

PHOTO NO.	44963	LOT NO.	R-3042	MAP REFERENCE	MT 1	LATITUDE	57 27 N	LONGITUDE	31 30 E
COUNTRY	USSR								
AREA NO.	0167 N	SUBJECT	AGI	SUBJECT		SUBJECT		SUBJECT	
	VELETS								
	NT								

OF THE VELETS
 INTERKOLKHOZ COMBINE OF CONSTRUCTION PARTS
 & STRUCTURES

(25)

DATE OF PHOTO	TYPE	QUALITY	CLASS	NO. OF CARDS	SOURCE OF PHOTOGRAPH
	4	2	4	1	DEL'S KIVE I TROITEL' DIVO HOBSCOW, 1962.
CLASSIFICATION				CAPTIONED BY	
SECRET				VLW	

PHOTO NO. 8496 ⁶⁴ LOT NO. R-3042 MAP REFERENCE 51 34 N 46 02 E

COUNTRY	<u>USSR</u>								
AREA NO.	<u>A 235 N</u>	SUBJECT	<u>AE9</u>	SUBJECT		SUBJECT		SUBJECT	
	<u>5</u>	<u>10</u>	<u>15</u>	<u>20</u>	<u>25</u>	<u>30</u>	<u>35</u>	<u>40</u>	<u>45</u>
	<u>SKARATOV</u>	<u>YEKATERINOV</u>	<u>INTERKOLKOLZ</u>	<u>CO</u>					
	<u>SKAYA</u>	<u>ORG</u>	<u>ORG</u>						
	<u>NSIT</u>								

↑
ORGANIZATION

(25)

DATE OF PHOTO	TYPE	QUALITY	CLASS	NO. OF CARDS	SOURCE OF PHOTOGRAPH
	<u>4</u>	<u>2</u>	<u>4</u>		<u>DEL'BOVE STROITEL'NIK</u> <u>MOSCOW, 1962</u>
CLASSIFICATION	CAPTIONED BY <u>dhw</u>				

PHOTO NO. 84965 65	LOT NO. R-3024	MAP REFERENCE	LATITUDE 52 43 N	LONGITUDE 41 27 E
COUNTRY USSR	PROVINCE	SUBJECT	SUBJECT	SUBJECT
AREA NO. D 166 N	SUBJECT A48	SUBJECT A4V	SUBJECT POKROVO	SUBJECT M A R F
T A M B O V				
I N A K A Y A		E L E C.	P O W E R	
T A T I O N				UNDER CONSTRUCTION

(17)

DATE OF PHOTO	TYPE	QUALITY	CLASS	NO. OF CARDS	SOURCE OF PHOTOGRAPH
	4	2	4	2	DEL'SKOYE STROITEL' STUO MO & COW, 1962
CLASSIFICATION	DUO				CAPTIONED BY J.W.

60078-427 : CIA-RDP78-05867A000401320004-6

PHOTO NO. 849667

LOT NO. R236V

MAP REFERENCE C

LATITUDE 40 37N

LONGITUDE 20 46E

COUNTRY ALBANIA

PROVINCE Korce

AREA NO	SUBJECT	SUBJECT	SUBJECT	SUBJECT	SUBJECT	SUBJECT	SUBJECT
3210M	CVG	CEB	CPC				
K	O	C	E	M	A	I	N
B	L	S	G	P	O	L	I
E	R	S					

15 SQUARE

35 POLITICAL POST

20

40

25

45

(Handwritten mark)

STATINTL

DATE OF PHOTO	TYPE	QUALITY	CLASS	NO. OF CARDS
1/1/78	4	2	4	3

CLASSIFICATION *one*

CAPTIONED BY *[Signature]*

Approved For Release 2000/02/27 : CIA-RDP78-05867A000401320004-6

CIA-RDP78-05867A000401320004-6

PHOTO NO. 859669 LOT NO. K-3042 MAP REFERENCE _____ LATITUDE 51 38 N LONGITUDE 39 12 E

COUNTRY USSR PROVINCE _____

AREA NO	SUBJECT	SUBJECT	SUBJECT	SUBJECT	SUBJECT	SUBJECT	SUBJECT	SUBJECT
<u>B 234 N</u>	<u>AEI</u>	AKS	<u>AKS</u>					
	<u>5</u>	<u>10</u>	<u>15</u>	<u>20</u>	<u>25</u>	<u>30</u>	<u>35</u>	<u>40</u>
<u>VORONEZH</u>	<u>OSTROY</u>	<u>CONS</u>	<u>T.</u>	<u>E</u>	<u>I</u>	<u>N</u>	<u>S</u>	<u>T</u>
<u>LLAT</u>	<u>ION</u>	<u>ADM</u>						

(7, 25)

DATE OF PHOTO	TYPE	QUALITY	CLASS	NO. OF CARDS	SOURCE OF PHOTOGRAPH
	<u>4</u>	<u>2</u>	<u>4</u>	<u>2</u>	<u>\$EL! \$KOYE \$TROITEL!</u>
					<u>\$TVO, MOSCOW, 1962</u>

CLASSIFICATION Q UR CAPTIONED BY THW

PHOTO NO.	849555	LOT NO.	R 2364	MAP REFERENCE	C	LATITUDE	4106N	LONGITUDE	2007E
COUNTRY	ALBANIA		PROVINCE	ELBASAN					
AREA NO	1210M	SUBJECT	CAC	SUBJECT	C70	SUBJECT		SUBJECT	
	E L B A S A N								
	A L L Y								

STATINTL



DATE OF PHOTO	TYPE	QUALITY	CLASS	NO. OF CARDS
	Y	2	4	2
CLASSIFICATION				CAPTIONED BY
Omo				[Signature]

PHOTO NO. 849659

LOT NO. R 2361

MAP REFERENCE C

LATITUDE 4156N

LONGITUDE 2007E

COUNTRY ALBANIA

PROVINCE ELBASAN

AREA NO	SUBJECT	SUBJECT	SUBJECT	SUBJECT	SUBJECT	SUBJECT	SUBJECT	SUBJECT
1210M	COB	COB	250	C70				
ELBASAN			10	10	15	RE	ET	20
BUDG			20	30	35	PE	OPLE	40
ER			45					

STATINTL

(36.38)

DATE OF PHOTO	TYPE	QUALITY	CLASS	NO. OF CARDS
	4	2	4	4

CLASSIFICATION: *One*

CAPTIONED BY: *[Signature]*

PHOTO NO. 849670 LOT NO. R2368 MAP REFERENCE C LATITUDE 4120N 1925E

COUNTRY ALBANIA PROVINCE DURRES

AREA NO.	SUBJECT	SUBJECT	SUBJECT	SUBJECT	SUBJECT	SUBJECT	SUBJECT	SUBJECT	SUBJECT			
4110M	Dur	C24					15	B	C	D	G	20
DURRES				B	E	A	C	H				35
												40
												45
												50

STATINTL

(2,7)

DATE OF PHOTO	TYPE	QUALITY	CLASS	NO. OF CARDS
	4	2	4	2

CAPTIONED BY *[Signature]*

PHOTO NO. 849671 | LOT NO. R2364 | MAP REFERENCE C | LATITUDE 41°00'N | LONGITUDE 19°56'E

COUNTRY ALBANIA | PROVINCE DURRES

AREA NO.	SUBJECT	SUBJECT	SUBJECT	SUBJECT	SUBJECT	SUBJECT	SUBJECT	SUBJECT	SUBJECT
4110M	Dur	C26							
DURRES			B	E	A	C	H		

STATINTL

DATE OF PHOTO	TYPE	QUALITY	CLASS	NO. OF CARDS
		42	4	2

CLASSIFICATION: *one* | CAPTIONED BY: *[Signature]*

PHOTO NO. 849672 LOT NO. R2368 MAP REFERENCE C LATITUDE 41° 20' N LONGITUDE 19° 25' E

COUNTRY ALBANIA PROVINCE DURRES

AREA NO.	SUBJECT	SUBJECT	SUBJECT	SUBJECT	SUBJECT	SUBJECT	SUBJECT	SUBJECT	SUBJECT
4110M	Dur	CRG							
			B	E	A	C	H		

STATINTL

(2.7)

DATE OF PHOTO	TYPE	QUALITY	CLASS	NO. OF CARDS
	4	2	4	2

CLASSIFICATION: *One* CAPTIONED BY: *[Signature]*

0070-727 : CIA-RDP78-05867A000401320004-6

PHOTO NO.	849673	LOT NO.	R2768	MAP REFERENCE	C	LATITUDE	4120 N	LONGITUDE	1925 E
COUNTRY	ALBANIA		PROVINCE	DURRES					
AREA NO.	4110M	SUBJECT	Dur	SUBJECT	C29	SUBJECT		SUBJECT	
	DURRES								

STATINTL

DATE OF PHOTO	TYPE	QUALITY	CLASS	NO. OF CARDS
	4	2	4	2
CLASSIFICATION	Dns			
	CAPTIONED BY			

Approved For Release 2000/01/12 : CIA-RDP78-05867A000401320004-6

PHOTO NO. 849674 LOT NO. R2368 MAP REFERENCE E LATITUDE 41°20'N LONGITUDE 19°25'E

COUNTRY ALBANIA PROVINCE DURREE

AREA NO.	SUBJECT	SUBJECT	SUBJECT	SUBJECT	SUBJECT	SUBJECT	SUBJECT	SUBJECT
4110M	Dur	CH						
DURREE			10	PARTY		15		20
RIMI	25	VILLAGE	30			35	BEACH	40
	45		50					

STATINTL



DATE OF PHOTO	TYPE	QUALITY	CLASS	NO. OF COPIES
	4	2	4	2

CLASSIFICATION: DRD CAPTIONED BY: [Signature]

PHOTO NO. 849675 LOT NO. R2368 MAP REFERENCE C LATITUDE 4120N LONGITUDE 1945E

COUNTRY ALBANIA PROVINCE DURRES

AREA NO	SUBJECT	SUBJECT	SUBJECT	SUBJECT	SUBJECT	SUBJECT	SUBJECT	SUBJECT
4110M	DW	MA	C70					
DURRES			B E A C H				P O R T	20
	B G.	P T					2 - P T	40
P A N O R A M A.								

SEE CIA

STATINTL

DATE OF PHOTO	TYPE	QUALITY	CLASS	NO. OF CARDS
	4	2	4	3

CLASSIFICATION: *ono* CAPTIONED BY: *[Signature]*

PHOTO NO. 819675

LOT NO. R2368

MAP REFERENCE C

LATITUDE 41.20N

LONGITUDE 19.5E

COUNTRY ALBANIA

PROVINCE DURRES

AREA NO.	SUBJECT	SUBJECT	SUBJECT	SUBJECT	SUBJECT	SUBJECT	SUBJECT	SUBJECT	SUBJECT
6110M	D2V	MA	C70						
DURRES	5		10	BEACH		15	PORT		20
12	25		30	2		35	2-PT		40
PANORAMA	45		50						

SEE CIA

STATINTL

DATE OF PHOTO	TYPE	QUALITY	CLASS	NO. OF CARDS
	4	2	4	3

CLASSIFICATION

CAPTIONED BY

PHOTO NO.	849677		LOT NO.	R 2368		MAP REFERENCE	C		LATITUDE	41° 20' N		LONGITUDE	19° 50' E	
COUNTRY	ALBANIA			PROVINCE			TIRANE							
AREA NO.	5110M	SUBJECT	C6B	SUBJECT	CvG	SUBJECT	C9A	SUBJECT		SUBJECT		SUBJECT		SUBJECT
	TIRANE													
	W													
	A													

(678)

STATINTL

DATE OF PHOTO	TYPE	QUALITY	CLASS	NO. OF CARDS
	4	2	4	3

CLASSIFICATION: *one* CAPTIONED BY: *[Signature]*

PHOTO NO. 819678 LOT NO. R2368 MAP REFERENCE C LATITUDE 41°20'N LONGITUDE 19°50'E


COUNTRY ALBANIA PROVINCE TIRANE

AREA NO	SUBJECT	SUBJECT	SUBJECT	SUBJECT	SUBJECT	SUBJECT	SUBJECT	SUBJECT
5116M	C46	COV						
TIRANE			10	ALIN	15	MONUM	20	
ENT,			25	KANDER	30	BEREG	35	QUA
REG.			45		50			

MOQUE + FORMER R.C. CHURCH IN BG

STATINTL

(7.10)



DATE OF PHOTO	TYPE	QUALITY	CLASS	NO. OF CARDS
	4	2	4	2

CLASSIFICATION: SECRET CAPTIONED BY: [Signature]

PHOTO NO. 819679	LOT NO. R2368	MAP REFERENCE C	LATITUDE 41°20'N	LONGITUDE 19°50'E
COUNTRY ALBANIA	PROVINCE TIRANE			
AREA NO. 5110M	SUBJECT RED	SUBJECT AFG	SUBJECT H60	SUBJECT
TIRANE	5	NEW	F H	15 E F T Y
RC	25	B G	30	35
	45		50	40

STATINTL

DATE OF PHOTO	TYPE	QUALITY	CLASS	NO. OF CARDS
	4	2	4	3

CLASSIFICATION: *one* CAPTIONED BY: *[Signature]*

PHOTO NO	849680	LOT NO	R2368	MAP REFERENCE	C	LATITUDE	41°20'N	LONGITUDE	19°10'E
COUNTRY	ALBANIA		PROVINCE TIRANE						
AREA NO	5110M	SUBJECT	RED	SUBJECT	AFG	SUBJECT	A60	SUBJECT	
	TIRANE				NEW		H	E	F 7 4
	MC		IN		BG				

STATINTL



DATE OF PHOTO	TYPE	QUALITY	CLASS	NO. OF CARDS
	4	2	4	3
CLASSIFICATION	DND		CAPTIONED BY	

PHOTO NO. 849681 LOT NO. R2364 MAP REFERENCE C LATITUDE 4120 N LONGITUDE 1950 E

COUNTRY ALBANIA PROVINCE TIRANE

AREA NO.	SUBJECT	SUBJECT	SUBJECT	SUBJECT	SUBJECT	SUBJECT	SUBJECT	SUBJECT	SUBJECT
5110M	C6B	C6C	C6D						
TIRANE			CENTER						
T7	STREET					BLDG			

PART ① OF 2-PT SERIES.
SEE CIA _____

STATINTL

(6.7)



DATE OF PHOTO	TYPE	QUALITY	CLASS	NO. OF CARDS

CLASSIFICATION: *one* CAPTIONED BY: *SL*

78-05867A000401320004-6

PHOTO NO.	49682	LOT NO.	R 276V	MAP REFERENCE	C	LATITUDE	41°20' N	LONGITUDE	19°10' E
COUNTRY	ALBANIA			PROVINCE	TIRANE				
AREA NO.	5110M	SUBJECT	66B	SUBJECT	CV6	SUBJECT	CV	SUBJECT	CON
T	1	R	A	N	E	C	E	N	T
T	7	T	R	E	E	C	E	N	T

CONSTRUCTION STOPPED WHEN SOVIET AID ENDED.
 PART 2 OF 2-PT SERIES.
 SEE CIA _____

STATINTL

(67,10)

DATE OF PHOTO	TYPE	QUALITY	CLASS	NO. OF CARDS
	4	2	4	5

CLASSIFICATION: *OWO* CAPTIONED BY: *R*

CIA-RDP78-05867A000401320004-6

PHOTO NO.	849683	LOT NO.	R2368	MAP REFERENCE	C	LATITUDE	4120 N	LONGITUDE	1950 E
COUNTRY	ALBANIA		PROVINCE TIRANE						
AREA NO.	5110M	SUBJECT	CVA	SUBJECT		SUBJECT		SUBJECT	
	TIRANE	5	(WAR)	10		FOR	MAER	ST	
	ANDREW	25	W	30		35	BABILICA	N	
	OW	45	RESTAURANT	50					

STATINTL

DATE OF PHOTO	TYPE	QUALITY	CLASS	NO. OF CARDS
	42	4	1	
CLASSIFICATION	DWO			
	CAPTIONED BY [Signature]			

PHOTO NO. *849088* LOT NO. *R 2364* MAP REFERENCE *2* LATITUDE *4005 N* LONGITUDE *2010 E*

COUNTRY *ALBANIA* PROVINCE *GJINO KASTER*

AREA NO.	SUBJECT	SUBJECT	SUBJECT	SUBJECT	SUBJECT	SUBJECT	SUBJECT	SUBJECT
<i>5210M</i>	<i>CB6</i>	<i>CB6</i>						
<i>G</i>	<i>J</i>	<i>I</i>	<i>N</i>	<i>O</i>	<i>K</i>	<i>A</i>	<i>S</i>	<i>T</i>
<i>B</i>	<i>L</i>	<i>D</i>	<i>G</i>	<i>S</i>	<i>P</i>	<i>T</i>	<i>O</i>	<i>F</i>
<i>P</i>	<i>A</i>	<i>N</i>	<i>O</i>	<i>T</i>	<i>R</i>	<i>A</i>	<i>M</i>	<i>A</i>

STATINTL

(6.7)

DATE OF PHOTO	TYPE	QUALITY	CLASS	NO. OF CARDS
	<i>4</i>	<i>2</i>	<i>4</i>	<i>2</i>

CLASSIFICATION *Duo* CAPTIONED BY *[Signature]*

PHOTO NO.	849685	LOT NO.	R 236V	MAP REFERENCE	C	LATITUDE	4005N	LONGITUDE	2010E
COUNTRY	ALBANIA		PROVINCE	GJINDKATER					
AREA NO.	5210M	SUBJECT	EV6	SUBJECT	CB6	SUBJECT		SUBJECT	
	G	J	I	N	O	K	A	B	T
	B	L	D	G	B	P	T		
	P	A	N	O	R	A	M	A	

15	STREET	20
35	OF	2-PT

STATINTL

(6.7)

DATE OF PHOTO	TYPE	QUALITY	CLASS	NO. OF CARDS
	4	2	4	2

CLASSIFICATION: Unclassified CAPTIONED BY: [Signature]

CIA-RDP78-05867A000401320004-6

NOTU NO.

849685

LOT NO.

R 236V

MAP REFERENCE

C

LATITUDE

4005N

LONGITUDE

2010E

COUNTRY

ALBANIA

PROVINCE

GJINDKASTER

AREA NO.

5210M

SUBJECT

CB

SUBJECT

C70

SUBJECT

250

SUBJECT

C29

SUBJECT

SUBJECT

SUBJECT

SUBJECT

SUBJECT

G J I N

5

O

K

A

S

T

E

R

E

T

25

P

E

O

P

L

E

40

35

30

25

20

15

10

5

0

(3,6,7,8)

STATINTL

DATE OF PHOTO

TYPE

QUALITY

CLASS

NO. OF CARDS

4

2

4

4

CAPTIONED BY

Ono

R

CLASSIFICATION

Approved For Release 2000/06/07 : ANALYSIS REP

FORM NO. 1774 USE PREVIOUS EDITIONS 1 Apr 54

CIA-RDP78-05867A000401320004-6

CIA-RDP78-05867A000401320004-6

PHOTO NO. 849687 LOT NO. R276V MAP REFERENCE C LATITUDE 4005N LONGITUDE 2010E

COUNTRY ALBANIA PROVINCE GJINOKASTER

AREA NO.	SUBJECT	SUBJECT	SUBJECT	SUBJECT	SUBJECT	SUBJECT	SUBJECT	SUBJECT
45210M	CV6	250						
G	J	I	N	O	K	A	S	T
E	T							

STATINTL

DATE OF PHOTO	TYPE	QUALITY	CLASS	NO. OF CARDS
	4	2	4	2

CLASSIFICATION: OWO CAPTIONED BY: [Signature]



PHOTO NO.	849688	LOT NO.	R 236V	MAP REFERENCE	E	LATITUDE	4005 N	LONGITUDE	2010 E
COUNTRY	ALBANIA		PROVINCE	GJINO KASTER					
AREA NO.	5210M	SUBJECT	C26	SUBJECT	C70	SUBJECT	RED	SUBJECT	
	G	S	I	N	5	K	A	10	20
	P	A	1	R	25	H	O	30	40
					45				

STATINTL

DATE OF PHOTO	TYPE	QUALITY	CLASS	NO. OF CARDS
	1	2	4	3

CLASSIFICATION: *One* CAPTIONED BY: *[Signature]*

PHOTO NO.	849689	LOT NO.	R 236V	MAP REFERENCE	C	LATITUDE	4005 N	LONGITUDE	2010 E		
COUNTRY	ALBANIA		PROVINCE	GJINO KASTER							
AREA NO.	5210 M	SUBJECT	ESA	SUBJECT	C70	SUBJECT	C6B	SUBJECT	C26		
	G	J	I	N	D	K	A	F	T	E	R
	M	A	N	C	H	E	C	K	I	N	G
	P	A	P	E	R						

STATINTL

(6.7.8)

DATE OF PHOTO	TYPE	QUALITY	CLASS	NO. OF CARDS
	4	2	4	4

CLASSIFICATION: One CAPTIONED BY: [Signature]

CIA-RDP78-05867A000401320004-6

PHOTO NO. 849690

LOT NO. R 2364

MAP REFERENCE C

LATITUDE 40°5'N

LONGITUDE 20°10'E

COUNTRY ALBANIA

PROVINCE GJINOKASTER

AREA NO. SVIOM	SUBJECT NKZ	SUBJECT ALE	SUBJECT CVH	SUBJECT C70	SUBJECT	SUBJECT	SUBJECT
	5	10	15	(NR)	20		
	25	30	35	40			
	45	50					

G J I N O K A S T E R (NR)

B L D G P E O P L E O N B U R R

STATINTL

DATE OF PHOTO	TYPE	QUALITY	CLASS	NO. OF CARDS
	f 2	4	4	4
CLASSIFICATION	OHO			
	CAPTIONED BY [Signature]			

PHOTO NO.	849691	LOT NO.	R2368	MAP REFERENCE	C	LATITUDE	4027N	LONGITUDE	1930E
COUNTRY	ALBANIA			PROVINCE	VLONE				
AREA NO.	4210M	SUBJECT	C32	SUBJECT	C34	SUBJECT	C6B	SUBJECT	
	✓	L O N E	5	N E W	10	H O U S E	15	I W G	20
		T R E E T	25		30		35		40

STATINTL

(6.7)

DATE OF PHOTO	TYPE	QUALITY	CLASS	NO. OF COPIES
	4	2	4	3
CLASSIFICATION	One		CAPTIONED BY	[Signature]

5

PHOTO NO. 84.9692 LOT NO. R236V MAP REFERENCE C LATITUDE 40.27N LONGITUDE 19.30E

COUNTRY ALBANIA PROVINCE VLONE

AREA NO	SUBJECT	SUBJECT	SUBJECT	SUBJECT	SUBJECT	SUBJECT	SUBJECT	SUBJECT	SUBJECT
4210M	C32	C24	C6B						
V	L	N	E	N	E	W	11	0	0
T	R	E	E	T			15		16
							35		40

STATINTL

(6.7)

DATE OF PHOTO	TYPE	QUALITY	CLASS	NO. OF COPIES
	4	2	4	3

CLASSIFICATION: One CAPTIONED BY: [Signature]

CIA-RDP78-05867A000401320004-6

PHOTO NO.	849693	LOT NO.	R 2368	MAP REFERENCE	C	LATITUDE	40 27 N	LONGITUDE	19 35 E
COUNTRY	ALBANIA		PROVINCE	VLONE					
AREA NO.	42/10M	SUBJECT	C32	SUBJECT	C34	SUBJECT		SUBJECT	
	V L O N E	S E		N E W		H O U S E			
		25			10			15	20
					30			35	40
		45			50				

STATINTL

DATE OF PHOTO	TYPE	QUALITY	CLASS	NO. OF CARDS
	4	2	4	2
CLASSIFICATION	DND			
CAPTIONED BY	[Signature]			

Approved For Release 2000/07/07 : CIA-RDP78-05867A000401320004-6

PHOTO NO. 849697 LOT NO. R2368 MAP REFERENCE C LATITUDE 40° 27' N LONGITUDE 19° 35' E

COUNTRY ALBANIA PROVINCE VLOME

AREA NO.	SUBJECT	SUBJECT	SUBJECT	SUBJECT	SUBJECT	SUBJECT	SUBJECT	SUBJECT
42/01A	C32	C34						20
VLON	5E	NEW	10	H	0	0	8	1
	25		30					40
	45		50					

STATINTL

DATE OF PHOTO	TYPE	QUALITY	CLASS	NO. OF CARDS
	4	2	4	2

CLASSIFICATION: *SECRET* CAPTIONED BY: *[Signature]*

CIA-RDP78-05867A000401320004-6

PHOTO NO. 849695 LOT NO. R2368 MAP REFERENCE C LATITUDE 4027 N LONGITUDE 1935 E

COUNTRY ALBANIA PROVINCE VLONE

AREA NO.	SUBJECT	SUBJECT	SUBJECT	SUBJECT	SUBJECT	SUBJECT	SUBJECT	SUBJECT
4210M	C3V	C74						20
V L O N E	5		N E W		H O U	S I N G		40
	25							
	45							

STATINTL



DATE OF PHOTO	TYPE	QUANTITY	CLASS	NO. OF CARDS
		42	4	2

CLASSIFICATION ONO CAPTIONED BY [Signature]

CIA-RDP78-05867A000401320004-6

PHOTO NO.	849695	LOT NO.	R236V	MAP REFERENCE	C	LATITUDE	4131N	LONGITUDE	1948E
COUNTRY	ALBANIA		PROVINCE	DURRES					
AREA NO.	4110/M	SUBJECT	CV6	SUBJECT	C70	SUBJECT		SUBJECT	
	K R U J E				B A Z A A R .				
	E F								

STATINTL



DATE OF PHOTO	TYPE	QUALITY	CLASS	NO. OF CARDS
	4	2	4	2
	OUD			
	CAPTIONED BY [Signature]			

PHOTO NO. 849697	LOT NO. R236V	MAP REFERENCE C	LATITUDE 41 31 N	LONGITUDE 19 48 E
COUNTRY ALBANIA	PROVINCE DURRES			
AREA NO. 4110/M	SUBJECT C70	SUBJECT C26	SUBJECT	SUBJECT
	5	10	15	20
KRUJE		NATIVE	MARKET	
	25	30	35	40
BLDG		IN BLDG		
	45	50		

STATINTL

(78,10)

DATE OF PHOTO	TYPE	QUALITY	CLASS	NO. OF CARDS
	4	2	4	2
CLASSIFICATION: <i>SECRET</i>				CAPTIONED BY: <i>[Signature]</i>

PHOTO NO. 849598

LOT NO. R236V

MAP REFERENCE C

LATITUDE 4131N

LONGITUDE 1948E

COUNTRY ALBANIA

PROVINCE DURRES

AREA NO.	SUBJECT	SUBJECT	SUBJECT	SUBJECT	SUBJECT	SUBJECT	SUBJECT	SUBJECT
4110M	CGV	DOD	DOD	CGV				
KRUJE	5E	V	1E	W	OF	15	T	OWN
M T B	25	V	AL	LE	Y	35	B	LDG
	45							40

STATINTL

DATE OF PHOTO	TYPE	QUALITY	CLASS	NO. OF CARDS
	4	2	4	4

CLASSIFICATION: *One*

CAPTIONED BY: *[Signature]*

PHOTO NO. 849699	LOT NO. R236V	MAP REFERENCE C	LATITUDE 4131N	LONGITUDE 1948E
COUNTRY ALBANIA	PROVINCE DURREZ			
AREA NO. 4110A	SUBJECT CAF	SUBJECT DOD	SUBJECT DOD	SUBJECT C29
K R U J E	10	V I E W	O F	T O W N
M 7 6	20	V A L C E Y	30	B C D G S
	40			

STATINTL



DATE OF PHOTO	TYPE	QUALITY	CLASS	NO. OF CARDS
	✓	✓	✓	4
CLASSIFICATION				CAPTIONED BY
SECRET				[Signature]