

CIA-RDP78-05867A000401320008-2

PHOTO NO.	850000	LOT NO.	R2955	MAP REFERENCE	C	LATITUDE	47.30N	LONGITUDE	19.05E
COUNTRY	HUNGARY		PROVINCE	PEST					
AREA NO.	3237M	SUBJECT	AMH	SUBJECT	AFT	SUBJECT		SUBJECT	
	B	U	D	A	P	E	S	T	10
	I	Z	E	O	T	V	T	U	15
	V	A	C	I	R	O	A	D	20
									35
									40
									45
									50

25X1C

DATE OF PHOTO	TYPE	QUALITY	CLASS	NO. OF CARDS
	1	2	3	2

CLASSIFICATION: ~~SECRET~~

Approved For Release 2000/04/27 : ANALYSIS REPORT

FORM NO. 174 USE PREVIOUS EDITIONS

1 Jul 50

PHOTO NO. 850001 LOT NO. *R23K* MAP REFERENCE *C* LATITUDE *47°20'N 19°05'E*

COUNTRY *HUNGARY* PROVINCE *PEST*

AREA NO. <i>3237M</i>	SUBJECT <i>AMH</i>	SUBJECT <i>PEST</i>	SUBJECT	SUBJECT	SUBJECT	SUBJECT	SUBJECT
<i>B</i>	<i>U</i>	<i>D</i>	<i>A</i>	<i>P</i>	<i>E</i>	<i>S</i>	<i>T</i>
<i>I</i>	<i>E</i>	<i>E</i>	<i>0</i>	<i>T</i>	<i>V</i>	<i>T</i>	<i>U</i>
<i>V</i>	<i>A</i>	<i>C</i>	<i>I</i>	<i>R</i>	<i>O</i>	<i>A</i>	<i>D</i>

25X1C

DATE OF PHOTO	TYPE	QUALITY	CLASS	NO. OF CARDS
	<i>1</i>	<i>2</i>	<i>3</i>	<i>2</i>

CLASSIFICATION: *Conf* CAPTIONED BY: *[Signature]*

CIA-RDP78-05867A000401320008-2

PHOTO NO.	850002	LOT NO.	<i>2175</i>	MAP REFERENCE	<i>C</i>	LATITUDE	<i>4720N</i>	LONGITUDE	<i>1905E</i>
COUNTRY	<i>Hungary</i>		PROVINCE	<i>PEST</i>					
AREA NO.	<i>3257M</i>	SUBJECT	<i>PEST</i>	SUBJECT		SUBJECT		SUBJECT	
		5	<i>PEST</i>	10	<i>EGYPT</i>	15	<i>SULET</i>	20	
	<i>BUDAPEST</i>	25	<i>TV</i>	30	<i>TUBE</i>	35	<i>WORKS</i>	40	
	<i>IZTO</i>	45	<i>ROAD</i>	50					
	<i>VAC</i>								

25X1C

DATE OF PHOTO	TYPE	QUALITY	CLASS	NO. OF CARDS
	<i>1</i>	<i>2</i>	<i>3</i>	<i>2</i>
CLASSIFICATION	<i>Conf</i>		CAPTIONED BY	<i>[Signature]</i>

PHOTO NO. 850003 LOT NO. R2975 MAP REFERENCE C LATITUDE 47°30' N 19°05' E

COUNTRY HUNGARY PROVINCE PEST

AREA NO.	SUBJECT	SUBJECT	SUBJECT	SUBJECT	SUBJECT	SUBJECT	SUBJECT
<u>3237M</u>	<u>AFT</u>	<u>AMH</u>					
<u>B</u>	<u>U</u>	<u>D</u>	<u>A</u>	<u>P</u>	<u>E</u>	<u>S</u>	<u>T</u>
<u>1</u>	<u>2</u>	<u>2</u>	<u>0</u>	<u>T</u>	<u>V</u>	<u>T</u>	<u>U</u>
<u>V</u>	<u>A</u>	<u>C</u>	<u>I</u>	<u>R</u>	<u>O</u>	<u>A</u>	<u>D</u>

10 E 15 G 20 Y 25 E 30 E 35 E 40 S

45 E B U E L T

50 E L O R K S

TESTING ~~TV~~
TO BEP.

25X1C

(23)

DATE OF PHOTO	TYPE	QUALITY	CLASS	NO. OF CARDS
	<u>1</u>	<u>2</u>	<u>3</u>	<u>2</u>

CLASSIFICATION Conf CAPTIONED BY M

PHOTO NO.	850004	LOT NO.	R2975	MAP REFERENCE	C	LATITUDE	47°30' N	19°05' E
COUNTRY	HUNGARY		PROVINCE	PEST				
AREA NO.	32.3704	SUBJECT	AFT AMH	SUBJECT	SUBJECT	SUBJECT	SUBJECT	SUBJECT
B	1	2	2	0	5	10	15	20
V	A	C	1	45	50	55	60	65
				TESTING TV TV				
				TUBES				
				ROAD				
				WORKS				
				EGYE				
				BU				
				ELT				

25X1C

DATE OF PHOTO	TYPE	QUALITY	CLASS	NO. OF CARDS
	1	2	3	2

CLASSIFICATION: Conf CAPTIONED BY: [Signature]

PHOTO NO: 550005 LOT NO: R 3198 MAP REFERENCE: C LATITUDE: 41-09N LONGITUDE: 24-08E

COUNTRY: Greece PROVINCE: Drama

AREA NO: 5150M SUBJECT: A9J

10	15	20
D	R	A
M	A	N
A	N	G
N	E	\$
E	B	E
N	E	F
P	L	A
A	N	T,

24 KM\$ MM OF

TOWN:

STATINTL

DATE OF PHOTO	TYPE	QUALITY	CLASS	NO. OF CARDS
13-14	6	2	3	2
Mar 6	2	3	2	4
CLASSIFICATION: <i>DUO</i>				CAPTIONED BY: <i>JP</i>

PHOTO NO.	850006	LOT NO.	R 3198	MAP REFERENCE	C	LATITUDE	41-09N	LONGITUDE	24-08E
COUNTRY	Greece		PROVINCE	DRAMA					
AREA NO.	5150M	SUBJECT	A9J	SUBJECT		SUBJECT		SUBJECT	
	D	R	A	M	A	(W.R.)	10	\$	C
	I	M	A	N	G	A	N	E	\$
	T	I	D	N	P	L	A	N	T,
							24	Km\$.	NW.

PART (1) OF 2 PART PAN. SEE
CIA STATINTL

DATE OF PHOTO	TYPE	QUALITY	CLASS	NO. OF CARDS
Mar. 62	3	+	K	1
CLASSIFICATION		ALO	CAPTIONED BY [Signature]	

PHOTO NO. 850007 | LOT NO. R 3198 | MAP REFERENCE C | LATITUDE 41-09N | LONGITUDE 24-08E

COUNTRY Greece | PROVINCE DRAMA

AREA NO. 5150M	SUBJECT A9J	SUBJECT	SUBJECT	SUBJECT	SUBJECT	SUBJECT	SUBJECT	SUBJECT
D R A M A	A	(W R)						
i	M A N G A N E S E							
T I O N	P L A N T							

24 Km. NW.

~~PART~~ OF TOWN.
PART 2 OF 2 PART PAN. SEE CIA

STATINTL

13-14

DATE OF PHOTO	TYPE	QUALITY	CLASS	NO. OF CARDS
Mar 62	3	t	K	1

CLASSIFICATION CALD | CAPTIONED BY [Signature]

20000427 : CIA-RDP78-05867A000401320008-2

PHOTO NO	850008	LOT NO	R 3198	MAP REFERENCE	C	LATITUDE	41-09 N	LONGITUDE	24-08 E
COUNTRY	Greece		PROVINCE						
			DRAMA						
AREA NO	5150M	SUBJECT	99J	SUBJECT		SUBJECT		SUBJECT	
D R A M A		(N R)		S C A L L I S T I R					
I M A M G A N E S		E		B E N E F I C A					
T I O N		P L A N T,							
				94 KM\$ <u>NW.</u>					
				OF TOWN.					

STATINTL

13-14	DATE OF PHOTO	TYPE	QUALITY	CLASS	NO. OF CARDS
Mar. 62		3	1	4	1
CLASSIFICATION	U U O				
CAPTIONED BY <i>[Signature]</i>					

GPO 918791

PHOTO NO.	850009	LOT NO.	R 3198	MAP REFERENCE	C	LATITUDE	41.09 N	LONGITUDE	24.08 E
COUNTRY	Greece	PROVINCE	DRAMA						
AREA NO.	5150M	SUBJECT	A 95	SUBJECT		SUBJECT		SUBJECT	
	D R A M A		(N E)			S C A L L I T I R			
	I M A N G A N E					E F B E N E F I C A			
	T I O N		P L A N T						
54 KM $\frac{1}{2}$ NW.									
OF TOWN.									
STATINTL									
13.14									
DATE OF PHOTO	TYPE	QUALITY	CLASS	NO. OF CARDS					
Mar. 62	3	1	4	1					
CLASSIFICATION	040			CAPTIONED BY					

PHOTO NO. 850010 LOT NO. R3198 MAP REFERENCE C LATITUDE 41-09N LONGITUDE 24-08E

COUNTRY Greece PROVINCE DRAMA

AREA NO.	SUBJECT	SUBJECT	SUBJECT	SUBJECT	SUBJECT	SUBJECT	SUBJECT	SUBJECT	SUBJECT
5150 M	A9J								
DRAMA	(N.R.)								
OFFICE									
ANITIS									
MANGANESE MINE									
24 KM. <u>NW.</u> OF TOWN.									

STATINTL

13-14

DATE OF PHOTO	TYPE	QUALITY	CLASS	NO. OF CARDS
Mar. 62	3	2	4	1

CLASSIFICATION: OVO CAPTIONED BY: [Signature]

PHOTO NO.	850011	LOT NO.	R 3198	MAP REFERENCE	C	LATITUDE	41-09N	LONGITUDE	24-08E
COUNTRY	Greece			PROVINCE	DRAMA				
AREA NO.	5150 M	SUBJECT	A 92 C 3 A	SUBJECT		SUBJECT		SUBJECT	
	D R A M A		(N R)		B C	A C	L I	S T I R	
	M A N		G A N E		E		O P E R A T I O		
	N P S		H O U S I N G						

STATINTI

7-13-14	DATE OF PHOTO	TYPE	QUALITY	CLASS	NO. OF CARDS
Mar 62		3	2	4	2
CLASSIFICATION	OUC		CAPTIONED BY JP		

PHOTO NO. 850012 LOT NO. R 3198 MAP REFERENCE L. R. LATITUDE 41-21N LONGITUDE 23-51E

COUNTRY Greece PROVINCE DRAMA

AREA NO. 5150M SUBJECT A9J SUBJECT 10 D30 SUBJECT SUBJECT SUBJECT SUBJECT SUBJECT

K A T O N E V R O K O P I O N (N R) 20
\$ C A L L I \$ T I R I M A N G A N E 40
3 E M I N E 50

(CYNTHIA) WITH
BULGARIAN BORDER IN BG.

STATINTL

1-13-14

DATE OF PHOTO	TYPE	QUALITY	CLASS	NO. OF CARDS
Mar. 6 2	3	1	4	2
CLASSIFICATION	CAPTIONED BY JP			
	OVD			

PHOTO NO. 850013 | LOT NO. R 3198 | MAP REFERENCE I. R. | LATITUDE 41. 21 N | LONGITUDE 23- 51 E

COUNTRY Greece | PROVINCE DRAMA

AREA NO.	SUBJECT	SUBJECT	SUBJECT	SUBJECT	SUBJECT	SUBJECT	SUBJECT	SUBJECT
5150M	AGSB	CGB						
K A T O		N E V R O K O P I O N						(N R)
STREET		CENE						

STATINTL

DATE OF PHOTO	TYPE	QUALITY	CLASS	NO. OF CARDS
Mar. 6 2	4	1	4	1

CLASSIFICATION: OWO | CAPTIONED BY: JP

PHOTO NO: 850014 LOT NO: R 3198 MAP REFERENCE: C LATITUDE: 40-56 N LONGITUDE: 24-25 E

COUNTRY: Greece PROVINCE: Kavalla

AREA NO	SUBJECT	SUBJECT	SUBJECT	SUBJECT	SUBJECT	SUBJECT	SUBJECT	SUBJECT
4150M	AA2	AL2						
K	A	V	A	L	L	A		
B	A	U	X	I	T	E		
G	C	O	N	V	E	Y	O	R

STATINTL (10)

DATE OF PHOTO	TYPE	QUALITY	CLASS	NO. OF CARDS
13-30				
Mar. 62	4	1	K Z	

REF ID: A66266077-1 CIA-RDP78-05867A000401370008-2

PHOTO NO.	850015	LCT NO.	R3209	MAP REFERENCE	NIS	1800N	10191E
COUNTRY	Thailand						
AREA NO.	5L	SUBJECT	A9J	SUBJECT		SUBJECT	
	BAN	HUA	AI	CHU	AK	(NR)	C
	H	E	N	K	A	R	M
	M	E	N	E			E
Mill lab in fig.							
7, 13, 14							
STATINTL							
	DATE OF PHOTO	TYPE	QUALITY	CLASS	NO. OF CARDS		
	6	2	4	2	4	1	
CLASSIFICATION	SECRET			CAPTIONED BY			
SECRET							
FORM 1 Jun 58	Approved For Release 2000/07/21 : CIA-RDP78-05867A000401370008-2						

2000704727 CIA-RDP78-05867A000401820008-2

PHOTO NO.	850013	LOT NO.	R3209	MAP REFERENCE	NS	COORDINATES	18 00 N	101 41 E
COUNTRY	Thailand							
AREA NO.	5L	SUBJECT	A9J A9Y	SUBJECT		SUBJECT		SUBJECT
	BAN	⁵ HU	¹⁰ AI	¹⁵ CH	²⁰ U	²⁵ AK	(NR)	³⁰ C
	HI	³⁵ ENG	⁴⁰ K	⁴⁵ AR	⁵⁰ N	⁵⁵ MA	⁶⁰ NG	⁶⁵ ANE
	MI	⁷⁰ NE						⁷⁵ E

Workers cleaning ore from Huia Munag section of mine.

13, 14

STATINTL

DATE OF PHOTO	TYPE	QUALITY	CLASS	NO. OF CARDS
6 2 4	2	4	2	2
CLASSIFICATION				CAPTIONED BY
OUD				F

PHOTO NO.	850017	LOT NO.	R3209	MAP REFERENCE	NIS	LATITUDE	18 00 N	LONGITUDE	101 41 E	
COUNTRY	Thailand		PROVINCE							
AREA NO.	SL	SUBJECT	A9J	SUBJECT		SUBJECT		SUBJECT		
	BAN	⁵ HUA	¹⁰ AI	¹⁵ CHUAK	²⁰ (NR)	²⁵	³⁰	³⁵	⁴⁰ H	
	UIA	²⁵ KOK	³⁰ KHA	³⁵ VEIN	⁴⁰ OF					
	(MINE)	⁴⁵	⁵⁰							
Cheng Kien Manganese mine.										
Ore.										
13, 14										
STATINTL										
DATE OF PHOTO	TYPE	QUALITY	CLASS	NO. OF CARDS						
	6	2	2	4	1					
CLASSIFICATION	Oiw			CAPTIONED BY						
				S						

2000/04/26 CIA-RDP78-05867A000401390008,2

PHOTO NO	850018	LOT NO	R3208	MAP REFERENCE	NIS	LATITUDE	18 00 N	LONGITUDE	101 41 E
COUNTRY	Thailand		PROVINCE						
AREA NO	SL	SUBJECT	A9J	SUBJECT		SUBJECT		SUBJECT	
	BAN	⁵ HUA	¹⁰ AI	¹⁵ CHUAK	²⁰ (NR)	²⁵	³⁰	³⁵	⁴⁰ H
	UIA	²⁵ KOK	³⁰ KHA	³⁵ VEIN	⁴⁰ OF				
	(MINE)	⁴⁵	⁵⁰						

Cheng KAN
Manganese mine.

Stock pile.

13, 14

STATINTL

DATE OF PHOTO	TYPE	QUALITY	CLASS	NO. OF CARDS
6 2 4	4	2	4	1
CLASSIFICATION				CAPTIONED BY
OCD				E

10000427 CIA-RDP78-05867A0004013200082

PHOTO NO.	850019	LOT NO.	R3209	MAP REFERENCE	NISgag	18 00N	101 41E
COUNTRY	THAILAND						
AREA NO.	5L	SUBJECT	A9J	SUBJECT	A9Y	SUBJECT	
	B I A N	5	H U A I	10	C H U A K	15	(N R)
	H I E N G	25	K A R W	30	M A N G	35	A N E S E
	M I N E	45		50			
Personnel							
8, 13, 14							
STATINTL							

DATE OF PHOTO	TYPE	QUALITY	CLASS	NO. OF CARDS
6 2	4	1	4	2
CLASSIFICATION				CAPTIONED BY
SECRET				S




PHOTO NO.	850020	LOT NO.	R3208	MAP REFERENCE	NIS	COORDINATES	18 00 N	101 11 E	
COUNTRY	Thailand								
AREA NO.	SL	SUBJECT	HUAI	SUBJECT	CHUAK	SUBJECT	(NR)	SUBJECT	H
	BAN		HUAI		CHUAK		(NR)		H
	WIA		KOK		HA		VEIN		O
	(MIENIE)								F

CHENG KANG
Magnesite mine,
Ore vein.

13, 14

STATINTL



DATE OF PHOTO	TYPE	QUALITY	CLASS	NO. OF CARDS
6 2	2	2	4	1

CLASSIFICATION: *Ohio* CAPTIONED BY: *S*

CIA-RDP78-05867A000401320008-2

PHOTO NO.	850021	LOT NO.	R3209	MAP REFERENCE	NIS	LATITUDE	18 00 N	LONGITUDE	101 41 E
COUNTRY	Thailand								
AREA NO.	5L	SUBJECT	A9J A9Y	SUBJECT		SUBJECT		SUBJECT	
	BAN	HUA	AI	CH	UAK	(NR)			
	HE	EN	G	KAR	N	MAN	G	HA	NE
	MI	NE							
Top pit of <u>HUA KHAI</u> mine.									
13, 14									
STATINTL									
DATE OF PHOTO	TYPE	QUALITY	CLASS	NO. OF CARDS					
6 2	2	2	4	2					
CLASSIFICATION	SECRET			CAPTIONED BY S					
FORM NO. 1 Jun 54	Approved For Release 2000/04/27 : CIA-RDP78-05867A000401320008-2								

REF: CIA-RDP78-05867A000401320008-2
 MAP REFERENCE: NIS
 LATITUDE: 18 00N
 LONGITUDE: 101 41E

PHOTO NO.	850022	LOT NO.	R3204				
COUNTRY	Thailand			PROVINCE			
AREA NO.	5L	SUBJECT	A9J	SUBJECT	C31	SUBJECT	
BAN	HUAI	CHUAK	(NR)				
HZEN	KARN	MANGANESE					
MIN							

Workers huts.

7, 13, 14

STATINTL

DATE OF PHOTO	TYPE	QUALITY	CLASS	NO. OF CARDS
6	2	4	2	4
				2



CIA-RDP 78-05867A000401320008-2

PHOTO NO.	850023	LOT NO.	R3209	MAP REFERENCE	NIS 50	LONGITUDE	18 00K	LATITUDE	101 41E
COUNTRY	Thailand								
AREA NO.	56	SUBJECT	A9J	SUBJECT	C31	SUBJECT		SUBJECT	
	BAN	⁵ HUA	¹⁰ AI	¹⁵ CH	²⁰ UAK	²⁵ (NR)	³⁰	³⁵	⁴⁰ C
	H I E N G	²²	³⁰ KAR	³⁵	⁴⁰ MAN	⁴⁵ G A N I E S E			
	M I N E	⁴⁵		⁵⁰					
Mining camp.									
7, 13, 14									
STATINTL									
DATE OF PHOTO	TYPE	QUALITY	CLASS	NO. OF CARDS					
	6 2	4	1	3	2				
CLASSIFICATION	ow			CAPTIONED BY S					



Approved For Release 2000/04/21 : CIA-RDP 78-05867A000401320008-2

PHOTO NO.	850021	LOT NO.	R3209	MAP REFERENCE	NIS	CARTOGRAPH	1800N	10741E
COUNTRY	Thailand		PROVINCE					
AREA NO.	SL	SUBJECT	A9J	SUBJECT	E31	SUBJECT		SUBJECT
	BAN	HUA	CHU	AK	(NR)			C
	H I E N G	K A R N	M A N	G A N E	S			E
	M I N E							
Foreman's house.								
7, 13, 14								
STATINTL								
DATE OF PHOTO	TYPE	QUALITY	CLASS	NO. OF CARDS				
6	2	4	2	4	2			
CLASSIFICATION	OCC							
FORM NO. 1, Jul 56	Approved For Release 2000/04/21 : CIA-RDP78-05867A000401320008-2							

070-4727 CIA-RDP78-05867A000401920008-2

PHOTO NO.	850025	LOT NO.	R3209	MAP REFERENCE	NISgag	GRID	18 00N	101 41E
COUNTRY	Thailand		PROVINCE					
AREA NO.	5L	SUBJECT	A9J	SUBJECT	A9Y			
	BAN	HUA	E	10	EHUAK	15	(NR)	20
	H I E N G	K A R N	30		M A N G A N E S	35		40
	M I N E		50					

Personnel sorting area.

8, 13, 14

STATINTI



DATE OF PHOTO	TYPE	QUALITY	CLASS	NO. OF CARDS
6 2 1 4	3	3	4	2
CLASSIFICATION			CAPTIONED BY	
NEW			E	

CIA-RDP78-05867A000401020008-2

PHOTO NO.	850023	LOT NO.	R3209	MAP REFERENCE	C	LATITUDE	17 52N	LONGITUDE	101 36E
COUNTRY	Thailand		PROVINCE						
AREA NO.	SL	SUBJECT	AKU	SUBJECT	DAS	SUBJECT	ALE	SUBJECT	
	M U A N G		C H I A N G		K H A N		(N R)		
	E L E P H A N T				C A R A V A N				

1,2832

STATINTL

DATE OF PHOTO	TYPE	QUALITY	CLASS	NO. OF CARDS
6 2	4	1	4	3
CLASSIFICATION				CAPTIONED BY
OUD				S

PHOTO NO.	850027	LOT NO.	R3209	MAP REFERENCE	NIS	CARTOON	1800N	10141E
COUNTRY	Thailand							
AREA NO.	5L	SUBJECT	A9J	SUBJECT	D49	SUBJECT	ALF	
	BAN	HUA	AI	CH	UAK	(NR)		
	HE	NG	KAR	N	MANG	ANE	\$	E
	MI	NE						

Trail through rain forest to Hua Khain mine.

1, 13, 14, 28

STATINTL

DATE OF PHOTO	TYPE	QUALITY	CLASS	NO. OF CARDS
6 2	4	2	4	3

CLASSIFICATION: SECRET CAPTIONED BY: E

CIA-RDP78-05867A000401320008-2


PHOTO NO. 850028 LOT NO. R3209 MAP REFERENCE C COORDINATES 17 52N / 101 36E

COUNTRY Thailand PROVINCE

AREA NO.	SUBJECT	SUBJECT	SUBJECT	SUBJECT	SUBJECT	SUBJECT	SUBJECT	SUBJECT
5L	CGB	C30	AM(1)					
M U A N G		C I H I A N G			K H A N			(S)
T R E E		S C E N E			H O U S E			(S)
T E L		L I N E						

67, 23

STATINTL



DATE OF PHOTO	TYPE	QUALITY	CLASS	NO. OF CARDS
6 2 4	1	4	3	

CLASSIFICATION: New CAPTIONED BY: S

CIA-RDP 78-05867A000401329008-2

PHOTO NO. 850029

LOT NO. R3209

MAP REFERENCE AMS map NE 88-13

DATE 16 33N

REF ID: A66102

COUNTRY	AREA NO	SUBJECT	SUBJECT	SUBJECT	SUBJECT	SUBJECT	SUBJECT	SUBJECT
Thailand	5L	DID	AKU					M 20
BAN		5 CHUM		10 PHAE		15 (NR)		40
UNITA		25 EN		30 NEAR		35 TO WIN.		
		45		50				

1,28

STATINTL

DATE OF PHOTO	TYPE	QUALITY	CLASS	NO. OF CARDS
6 2 4	1	4	2	

CLASSIFICATION Approved For Release 2009/04/12 ANALYSIS REP
 FORM NO. 174 USE PREVIOUS EDITIONS
 1 Jun 56

CIA-RDP 78-05867A000401320008-2

PHOTO NO.	850030	LOT NO.	R3209	MAP REFERENCE	NISgag	LATITUDE	18 00 N	LONGITUDE	101 48 E
COUNTRY	Thailand								
AREA NO.	5L	SUBJECT	A9J	SUBJECT	D36	SUBJECT		SUBJECT	
	BAN	HUAI	EHUAK	(NR)					M
	EKONG	RIVER	FROM						IT
	E	(MINE)							

Cheng KARN MANGANESE MINE

1, 13, 14, 29

STATINTL

DATE OF PHOTO	TYPE	QUALITY	CLASS	NO. OF CARDS
62	4	1	4	2

CAPTIONED BY S

Approved For Release 2000/02/24 : CIA-RDP 78-05867A000401320008-2

CIA-RDP78-05687A000401320008-2

200070427

16 33N 102 06E

PHOTO NO.	850031		LOT NO.	R5209		MAP REFERENCE	AMS NE 48-13		ALTITUDE	16 33N			102 06E		
COUNTRY	Thailand					PROVINCE									
AREA NO.	SL	SUBJECT	C68	SUBJECT	C31	SUBJECT	C26	SUBJECT	C6B	SUBJECT		SUBJECT		SUBJECT	
BANK			CHUM				PHAE				15		STRE	20	
T			SCENE				OF				35		VILLAGE	40	
											50				

6, 7, 28

STATINTL

DATE OF PHOTO	TYPE	QUALITY	CLASS	NO. OF CARDS
	62	4	1	4

CLASSIFICATION: *OW*

CAPTIONED BY: *S*


7

CIA-RDP78-05867A000401320008-2

PHOTO NO.	850032	LOT NO.	R3209	MAP REFERENCE	e	LONGITUDE	17 3' W	LATITUDE	10 35 E
COUNTRY	Thailand								
AREA NO.	5L	SUBJECT	C68	SUBJECT	AKU	SUBJECT	AKE	SUBJECT	
	M	U	A	N	G	L	O	E	I
	B	U	S			R	O	A	D
	N					N	E	A	R

7, 28, 32

STATINTL



DATE OF PHOTO	TYPE	QUALITY	CLASS	NO. OF CARDS
6 2	4	1	4	3

Approved For Release 2000/04/27 : CIA-RDP78-05867A000401320008-2

PHOTO NO. 850033 LOT NO. R3209

COUNTRY Thailand PROVINCE

AREA NO.	SUBJECT	SUBJECT	SUBJECT	SUBJECT	SUBJECT	SUBJECT	SUBJECT
5L	AKU	C2A					
MUAN	G	LOE	10	(NR)	15	RESTA	20
URAN	T	NEAR	30	TOWN	35		40
			45				

7,10, 28

STATINTL

DATE OF PHOTO	TYPE	QUALITY	CLASS	NO. OF CARDS
6 2	4	1	4	2

CAPTIONED BY: [Signature]

20000421 : CIA-RDP78-05867A000401320008-2

PHOTO NO.	950034	LOT NO.	R 3201A	MAP REFERENCE	C	LATITUDE	39 54N	LONGITUDE	127 32E
COUNTRY	NORTH KOREA		PROVINCE HAMEYONG NAMDO (WUC 380B)						
AREA NO.	216L	SUBJECT	ADN C54	SUBJECT		SUBJECT		SUBJECT	
	H A M H U N G								
	A T I L I Z E R								

BURMESE PARLIAMENTARY DELEGATION ON TOUR.

25X1A

DATE OF PHOTO	7.8.15	TYPE	4	QUALITY	2	CLASS	C	NO. OF CARDS	2
CLASSIFICATION	CONFIDENTIAL			CAPTIONED BY		RFB			



PHOTO NO. 850035 LOT NO. R.3207A MAP REFERENCE C LATITUDE 395-4N LONGITUDE 127 32E

COUNTRY NORTH KOREA		PROVINCE RYONGYONG - NAMDO (Vac 380B)						
AREA ID 216L	SUBJECT AGF	SUBJECT C54	SUBJECT	SUBJECT	SUBJECT	SUBJECT	SUBJECT	SUBJECT
H	A	M	U	N	G	R	Y	O
A	C	H	I	N	E	F	A	C

BURMESE PARLIAMANTARY DELEGATION
OBSERVING LAZHEI

25X1A

DATE OF PHOTO	TYPE	QUALITY	CLASS	NO. OF CARDS
6/1/1	1	2	C	2
CLASSIFICATION CONF / NFCC			CAPTIONED BY RDB	



PHOTO NO.	850036	LOT NO.	R 3207A	MAP REFERENCE	C	LATITUDE	32 57 N	LONGITUDE	102 20 E
COUNTRY	NORTH KOREA		PROVINCE	HUMGONG - NYUNDO (19-200)					
AREA ID	216 L	SUBJECT	A9F C57	SUBJECT		SUBJECT		SUBJECT	
	H A W A I I	U N I G	10	H U N G	N A M	15	S T E	20	
	E L	25	P L A N T	30	3 0	35	T O N	P R E	40
	S S	45		50					

BURMESE PARLIAMENTARY DELEGATION (FG)

25X1A

DATE OF PHOTO	TYPE	QUALITY	CLASS	NO. OF CARDS
10/10/61	1	2	C	2
CLASSIFICATION	CAPTIONED BY			
CONFIDENTIAL	[Redacted]			

PHOTO NO.	850037	LOT NO.	R 3207A	MAP REFERENCE	C	LATITUDE	39 54N	LONGITUDE	127 32E
COUNTRY	NORTH KOREA		PROVINCE	HAMYONG NAMDO (RAC 380 B)					
AREA NO.	216L	SUBJECT	A9F C54	SUBJECT		SUBJECT		SUBJECT	
12	H A M H U N G	15	E H U N G N A M	20	S T E				
	E L	25	P L A N T	35	C O R E E	40	P L A N T		
		45		50					

BURMESE PARLIAMENTARY DELEGATION ON TOUR.

25X1A

DATE OF PHOTOS	TYPE	QUALITY	CLASS	NO. OF CARDS
OCT-NOV 61	4	2	B	2
CLASSIFICATION			CAPTURED BY	
CONF/CC			HEB	



CIA-RDP78-05867A000401320008-2

PHOTO NO. 850038 LOT NO. R 3207A MAP REFERENCE C LATITUDE 39 54N LONGITUDE 127 32E

COUNTRY NORTH KOREA PROVINCE HAMYONG NAMDO (WAC 380 B)

AREA NO. 216L	SUBJECT H9F	SUBJECT	SUBJECT	SUBJECT	SUBJECT	SUBJECT	SUBJECT	SUBJECT	SUBJECT
H A M H U N G	10	H U N G N A M	15	S T					20
E L P L A N T	25	C O K E	30	P L A N T					40
	45		50						

25X1A

(12)

DATE OF PHOTO	TYPE	QUALITY	CLASS	NO. OF CARDS
OCT-NOV 61	4	2	B	1

CLASSIFICATION CONF/CC CAPTIONED BY KEB

PHOTO NO. 850039 LOT NO. R 2928 MAP REFERENCE C LATITUDE 48 45 N 21 56 E

COUNTRY Czechoslovakia PROVINCE SLOVAKIA

AREA NO. 327M	SUBJECT DOT	SUBJECT ADP	SUBJECT	SUBJECT	SUBJECT	SUBJECT	SUBJECT	SUBJECT
N. I. C. H. A. E. O. V. C. E. W. N. J.	15							
R. I. L. L. I. N. G. A. R. E. A.	35							
F. 3 - P. T. P. A. N. P. S.	40							

SEE CIA 850039 850041

(32)

25X1C

DATE OF PHOTO	TYPE	QUALITY	CLASS	NO. OF CARDS
	4	2	3	2

CAPTIONED BY

PHOTO NO. 850040 LOT NO. R2924 MAP REFERENCE C LATITUDE 48 45'N 21 56'E

COUNTRY Czechoslovakia PROVINCE SLOVAKIA

AREA NO. 327M	SUBJECT DOT	SUBJECT RDP	SUBJECT	SUBJECT	SUBJECT	SUBJECT	SUBJECT	SUBJECT
	5	10	15	20	25	30	35	40
M I C H A E L O V C E W A J								
R I C L I N G A R E A .								
F 3 - P T P A W P S								

SEE CIA 850039 - 850044

25X1C

DATE OF PHOTO	TYPE	QUALITY	CLASS	NJ. OF CARDS
	4	✓	3	2

CAPTIONED BY *Cospe*

PHOTO NO. 850041

LOT NO. R29W

MAP REFERENCE C

LATITUDE 4841N

LONGITUDE 2116E

COUNTRY Czechoslovakia		PROVINCE BLOUVKIN													
AREA	327M	SUBJECT	DDF	SUBJECT	ADP	SUBJECT		SUBJECT		SUBJECT		SUBJECT		SUBJECT	
		5		10				15				20			
		25		30				35				40			
		45		50											

SEL CIA 850039- 850044

25X1C

DATE OF PHOTO	TYPE	QUALITY	CLASS	NO. OF CARDS

CAPTIONED BY

Conf

PHOTO NO. 850042	LOT NO. R292A	MAP REFERENCE C	LATITUDE 49° 30' N	LONGITUDE 14° 10' E
COUNTRY CZECHOSLOVAKIA	PROVINCE BOHEMIA			
ASIA NO. 127M	SUBJECT A4C	SUBJECT A4L	SUBJECT A60	
5 D R L I K	10 H Y D R O E L E C T R I C	15 P O W E R	20 P L A N T	25 U C . P T
30 D	35 O F	40 3 - P T	45 PANORAMA.	
SEE CIA _____				

25X1C

(17)

DATE OF PHOTO	TYPE	QUALITY	CLASS	NO. OF CARDS
	4	✓	3	3

0010-727 : CIA-RDP78-05867A000401320008-2

PHOTO NO. 850043 LOT NO. *R272* MAP REFERENCE *C* LATITUDE *49° 30' N* LONGITUDE *14° 10' E*
 COUNTRY *CZECHOSLOVAKIA* PROVINCE *BOHEMIA*
 AREA NO. *127M* SUBJECT *A4C* SUBJECT *A42* SUBJECT *A60* SUBJECT SUBJECT SUBJECT SUBJECT SUBJECT SUBJECT
ORLIK *HYDROELECTRIC* *PLANT* *UC* *PT*
2 *0* *F* *3* *-* *PT* *(B)* *PANORAMA*
SECIA

25X1C

(17)

DATE OF PHOTO	TYPE	QUALITY	CLASS	NO. OF CARDS
	<i>4</i>	<i>✓</i>	<i>3</i>	<i>3</i>
CLASSIFICATION <i>C</i>				CAPTIONED BY <i>[Signature]</i>

78-85867A000401320008-2

PHOTO NO.	850044	LOT NO.	R292	MAP REFERENCE	C	LATITUDE	49 30 N	LONGITUDE	14 10 E
COUNTRY	CZECHOSLOVAKIA		PROVINCE	BOHEMIA					
AREA NO.	127M	SUBJECT	ACC	SUBJECT	ADV	SUBJECT	MO	SUBJECT	
		5				10			20
		25				30			40
		45				50			
3	0 F		3	PT			PANORAMA		

SEE CIA 850042-850044

25X1C

(17)

DATE OF PHOTO	TYPE	QUALITY	CLASS	NO. OF CARDS
	4	✓	3	3

CLASSIFICATION *C* CAPTIONED BY *[Signature]*

PHOTO NO. 85004S	LOT NO. R22N	MAP REFERENCE C	LATITUDE 4930 N	LONGITUDE 1410 E
COUNTRY CZECHOSLOVAKIA	PROVINCE BOHEMIA			
AREA ID 127M	SUBJECT A4	SUBJECT A4C	SUBJECT A60	SUBJECT
0	5	10	15	20
R L I K	H Y D R O E L E C T R I C			
25	30	35	40	
P O W E R	P L A N T U C			
45	50			

25X1C

DATE OF PHOTO	TYPE	QUALITY	CLASS	NO. OF CARDS
	4	✓	3	3
CLASSIFICATION	CAPTIONED BY			

CIA-RDP78-05867A0004013200085

PHOTO NO. 850017

LOT NO. RAW

MAP REFERENCE C

COUNTRY CZECHOSLOVAKIA

PROVINCE BOHEMIA

AREA NO. 127M

SUBJECT	SUBJECT	SUBJECT	SUBJECT	SUBJECT	SUBJECT	SUBJECT	SUBJECT	SUBJECT	SUBJECT
PLIK	AVC	AGD							
POW									
ER									

25X1C


DATE OF PHOTO	TYPE	QUALITY	CLASS	NO. OF CARDS
	✓	✓	3	3
CAPTIONED BY				

Approved For Release 2000/04/27 : PHOTO ANALYSIS REF ID: A66780

PHOTO NO. 850048	LOT NO. R-118	MAP REFERENCE C	LATITUDE 49° 30' N	LONGITUDE 14° 10' E
COUNTRY Czechoslovakia		PROVINCE Bohemia		
AREA NO. D 127M	SUBJECT A4	SUBJECT A4	SUBJECT A4	SUBJECT A4
O R L I K	5	H Y D	10	P O W E R
	25	P L A N T	35	U C.
	45		50	

STATINTL

(17)



DATE OF PHOTO	TYPE	QUALITY	CLASS	NO. OF CARDS
	4	✓	4	3

CLASSIFICATION: *conf* CAPTIONED BY: *A*

PHOTO NO	850049	LOT NO.	R222	MAP REFERENCE	C	LATITUDE	49° 30' N	LONGITUDE	141° 0' E
COUNTRY	Czechoslovakia		PROVINCE	Bohemia					
AREA NO	127M	SUBJECT	AVE	SUBJECT	A60	SUBJECT	A4A	SUBJECT	
	ORLIK								
	POWER								

ORLIK⁵ HYDROELECTRIC¹⁰
 POWER PLANT U.C.³⁵

STATINTL

DATE OF PHOTO	TYPE	QUALITY	CLASS	NO. OF CARDS
	/	✓	4	3
CLASSIFICATION	CAPTIONED BY			
	and [Signature]			

PHOTO NO.	850050	LOT NO.	R2A8	MAP REFERENCE	C	LATITUDE	4930 N	LONGITUDE	1410 E
COUNTRY	Czechoslovakia		PROVINCE	Bohemia					
AREA NO.	121M	SUBJECT	AVC	SUBJECT	A60	SUBJECT	RYA	SUBJECT	
		5		10				15	20
	O R L I K								
		25		30				35	40
	P O W E R								
		45		50					

STATINTL

DATE OF PHOTO	TYPE	QUALITY	CLASS	NO. OF CARDS
	/	v	4	3
CLASSIFICATION				CAPTIONED BY
ond				A

PHOTO NO. 850051	LOT NO. R292A	MAP REFERENCE NIP	LATITUDE 5032N	LONGITUDE 1605E
COUNTRY Czechoslovakia	PROVINCE Bohemia			
AREA 127M	SUBJECT C32	SUBJECT	SUBJECT	SUBJECT
	5	10	15	20
	25	30	35	40
	45	50	POP CORRECTLY LOCATED	

25X1C

DATE OF PHOTO	TYPE	QUALITY	CLASS	NO. OF CARDS
	4	2	3	7
CLASSIFICATION Conf			CAPTIONED BY [Signature]	


PHOTO NO. 850052	LOT NO. R22A	MAP REFERENCE NIP	LATITUDE 5032 N	LONGITUDE 1605 E
COUNTRY Czechoslovakia	PROVINCE Bohemia			
AREA 121M	SUBJECT C3V	SUBJECT	SUBJECT	SUBJECT
	5	10	15	20
	25	30	35	40
	45	50		

STRAŠKOVICE NEW APARTMENT

Post CORRECTLY
LOCATED

25X1C

DATE OF PHOTO	TYPE	QUALITY	CLASS	NO. OF CARDS
	4	2	3	1
CLASSIFICATION	Conf		CAPTIONED BY	



Approved For Release 2000/04/27 : CIA-RDP78-05867A000401520008-2

PHOTO NO.	850053	LOT NO.	R222	MAP REFERENCE	N16	LATITUDE	5032 N	LONGITUDE	1605 E
COUNTRY	Czechoslovakia			PROVINCE	Bohemia				
AREA NO.	127M	SUBJECT	C32	SUBJECT	C26	SUBJECT		SUBJECT	
	1	5	10	15	20				
	2	7	12	17	22				
	3	11	16	21	26				
	4	13	18	23	28				
	5	14	19	24	29				
	6	15	20	25	30				
	7	16	21	26	31				
	8	17	22	27	32				
	9	18	23	28	33				
	10	19	24	29	34				
	11	20	25	30	35				
	12	21	26	31	36				
	13	22	27	32	37				
	14	23	28	33	38				
	15	24	29	34	39				
	16	25	30	35	40				
	17	26	31	36	41				
	18	27	32	37	42				
	19	28	33	38	43				
	20	29	34	39	44				
	21	30	35	40	45				
	22	31	36	41	46				
	23	32	37	42	47				
	24	33	38	43	48				
	25	34	39	44	49				
	26	35	40	45	50				
	27	36	41	46	51				
	28	37	42	47	52				
	29	38	43	48	53				
	30	39	44	49	54				
	31	40	45	50	55				
	32	41	46	51	56				
	33	42	47	52	57				
	34	43	48	53	58				
	35	44	49	54	59				
	36	45	50	55	60				
	37	46	51	56	61				
	38	47	52	57	62				
	39	48	53	58	63				
	40	49	54	59	64				
	41	50	55	60	65				
	42	51	56	61	66				
	43	52	57	62	67				
	44	53	58	63	68				
	45	54	59	64	69				
	46	55	60	65	70				
	47	56	61	66	71				
	48	57	62	67	72				
	49	58	63	68	73				
	50	59	64	69	74				
	51	60	65	70	75				
	52	61	66	71	76				
	53	62	67	72	77				
	54	63	68	73	78				
	55	64	69	74	79				
	56	65	70	75	80				
	57	66	71	76	81				
	58	67	72	77	82				
	59	68	73	78	83				
	60	69	74	79	84				
	61	70	75	80	85				
	62	71	76	81	86				
	63	72	77	82	87				
	64	73	78	83	88				
	65	74	79	84	89				
	66	75	80	85	90				
	67	76	81	86	91				
	68	77	82	87	92				
	69	78	83	88	93				
	70	79	84	89	94				
	71	80	85	90	95				
	72	81	86	91	96				
	73	82	87	92	97				
	74	83	88	93	98				
	75	84	89	94	99				
	76	85	90	95	100				

lost correctly located.

25X1C




PHOTO NO. 850051		LOT NO. R292A		MAP REFERENCE N14		LATITUDE 5032N		LONGITUDE 1605E	
COUNTRY Czechoslovakia				PROVINCE Bohemia					
AREA NO. 127M	SUBJECT COY	SUBJECT C12	SUBJECT C88	SUBJECT	SUBJECT	SUBJECT	SUBJECT	SUBJECT	SUBJECT
5	T R A Z K O V I C E			10	C H I L D R E			20	
25	N U R S E R Y			30				40	
45				50					
25X1C									
DATE OF PHOTO		TYPE	QUALITY	CLASS	NO. OF CARDS				
		1	2	3	3				
CLASSIFICATION Conf				CAPTIONED BY [Signature]					

25X1C

(4, 8, 9)




PHOTO NO. 850055	LOT NO. R2A2A	MAP REFERENCE N15	LATITUDE 5032 N	LONGITUDE 1605 E
COUNTRY Czechoslovakia	PROVINCE Bohemia			
AREA NO. 1127M	SUBJECT C0J	SUBJECT C12	SUBJECT C32	
	5	10	15	20
S	T R A Z K O V I C E		K	I N D E R G
	25	30	35	40
A R T E N	C L A P		[B	L D G B]
	45	50		

25X1C

7.8.9

DATE OF PHOTO	TYPE	QUALITY	CLASS	NO. OF CARDS
	4	2	3	3
CLASSIFICATION	Conf		CAPTIONED BY [Signature]	

PHOTO NO. 850055	LOT NO. R22A	MAP REFERENCE C	LATITUDE 5021N	LONGITUDE 1429E
COUNTRY Czechoslovakia	PROVINCE Bohemia			
AREA NO. 122M	SUBJECT R22A	SUBJECT	SUBJECT	SUBJECT
MELN	IK	10	15	20
IC	25	30	35	40
ER	45			
THERMOELECTR POWER PLANT - WAT ER INTAKE				

25X1C

(17)

DATE OF PHOTO	TYPE	QUALITY	CLASS	NO. OF CARDS
	4	v	3	1
CLASSIFICATION Conf			CAPTIONED BY [Signature]	

PHOTO NO. 850057

LOT NO. R22A

MAP REFERENCE C

LATITUDE 50 21 N

LONGITUDE 14 27 E

COUNTRY Czechoslovakia

PROVINCE BOHEMIA

AREA NO.	SUBJECT	SUBJECT	SUBJECT	SUBJECT	SUBJECT	SUBJECT	SUBJECT	SUBJECT
127M	REF							
MELNIK								
IC	POWER							

THERMOELECTRIC PLANT

25X1C

DATE OF PHOTO	TYPE	QUALITY	CLASS	NO. OF CARDS
	4	v	3	1

CLASSIFICATION

Conf

CAPTIONED BY

PHOTO NO.	850058	LOT NO.	R248	MAP REFERENCE	C	LATITUDE	5021N	LONGITUDE	1424E
COUNTRY	Czechoslovakia			PROVINCE	Bohemia				
AREA NO.	127M	SUBJECT	AYF	SUBJECT		SUBJECT		SUBJECT	
	M E L N I K			T H E R M O		E L E C T R			
	I C	P O W E R		P L A N T					


25X1C

DATE OF PHOTO		TYPE	42	QUALITY		CLASS	3	NO. OF CARDS	
CLASSIFICATION	Conf			CAPTIONED BY					AL

PHOTO NO.	850060	LOT NO.	R224	MAP REFERENCE	C	LATITUDE	5021N	LONGITUDE	1429E
COUNTRY	Czechoslovakia	PROVINCE	Bohemia						
AREA NO.	127M	SUBJECT	AYF						
	MELNIK			10	15	20			
	IC	25	POWER	30	35	40	THERMOELECTR		
		45	PLANT.	50					

25X1C

(17)



DATE OF PHOTO	TYPE	QUALITY	CLASS	NO. OF CARDS
	4	2	3	1

2000/04/27 : CIA-RDP78-05867A000401320008-2

PHOTO NO. 850061

LOT NO. R 1924

MAP REFERENCE C

LATITUDE 50° 21' N

LONGITUDE 14° 49' E

COUNTRY Czechoslovakia PROVINCE Bohemia

AREA NO.	SUBJECT	SUBJECT	SUBJECT	SUBJECT	SUBJECT	SUBJECT	SUBJECT	SUBJECT
127M	R4F							
MELNIK			10	THERMOELECTR	15			20
IC	25	POWER	30	PLANT.	35	-		40
TROL	45	BOARD	50					

25X1C

DATE OF PHOTO	TYPE	QUALITY	CLASS	NO. OF CARDS
	1	2	3	1

CLASSIFICATION Conf CAPTIONED BY [Signature]

CIA-RDP78-05867A000401320008-2

PHOTO NO: 850052 LOT NO: R2928 MAP REFERENCE: C LATITUDE: 50°12'N LONGITUDE: 14°29'E

COUNTRY: Czechoslovakia PROVINCE: Bohemia

AREA NO.	SUBJECT	SUBJECT	SUBJECT	SUBJECT	SUBJECT	SUBJECT	SUBJECT	SUBJECT
127M	AF	AYA						
MELNIK								
IC	POWER							

25X1C

(17)

DATE OF PHOTO	TYPE	QUALITY	CLASS	NO. OF CARDS
	1	2	3	2

CLASSIFICATION: Conf CAPTIONED BY: [Signature]

PHOTO NO. 850063		LOT NO. R248		MAP REFERENCE C		LATITUDE 50°11'N		LONGITUDE 14°29'E									
COUNTRY Czechoslovakia				PROVINCE Bohemia													
AREA NO. 127M	SUBJECT MF	SUBJECT AKM	SUBJECT	SUBJECT	SUBJECT	SUBJECT	SUBJECT	SUBJECT	SUBJECT								
M	E	L	N	I	K	T	H	E	R	M	O	E	L	E	C	T	R
I	C	P	O	W	E	R	P	L	A	N	T	-	T	U	N		
N	E	L	F	O	R	R											
CAMP SUPPLYING COAL.																	
25X1C																	
DATE OF PHOTO		TYPE	QUALITY	CLASS	NO. OF CARDS												
		4	2	3	2												
CLASSIFICATION Conf				CAPTIONED BY													

PHOTO NO.	850064	LOT NO.	R228	MAP REFERENCE	C	LATITUDE	5021N	LONGITUDE	1429E
COUNTRY	Czechoslovakia	PROVINCE	Bohemia						
AREA NO.	127M	SUBJECT	RF	SUBJECT	PKM	SUBJECT		SUBJECT	
		5	MELNIK		10	THERMO	15	ELECTR	20
		25	POWER		30	PLANT	35	TOWN	40
		45	FOR		50	RR			

CARF SUPPLYING COM.

25X1C

DATE OF PHOTO	TYPE	QUALITY	CLASS	NO. OF CARDS
	1	2	3	2
CLASSIFICATION	Conf		CAPTURED BY	

PHOTO NO.	850065	LOT NO.	R2928	MAP REFERENCE	C	LATITUDE	4834N	LONGITUDE	2159E
COUNTRY	Czechoslovakia			PROVINCE	Slovakia				
AREA NO.	321M	SUBJECT	A40	SUBJECT	A60	SUBJECT		SUBJECT	
V	O	J	A	N	Y	E	L	E	C
E	R	P	L	A	N	T	C	O	N
N	S	I	T	E.					

PART ① OF 4-PT PANORAMA.
 SEE CIA 850065- 850068.

25X1C

(17)



DATE OF PHOTO	TYPE	QUALITY	CLASS	NO. OF CARDS
	4	2	3	2
CLASSIFICATION			CAPTIONED BY	
Conf			[Signature]	

PHOTO NO.	850066	LOT NO.	R2928	MAP REFERENCE	C	LATITUDE	48 34 N	LONGITUDE	21 59 E
COUNTRY	Czechoslovakia		PROVINCE	Slovakia					
AREA NO.	321M	SUBJECT	A40	SUBJECT	A60	SUBJECT		SUBJECT	
	V	O	J	A	N	Y	E	L	E
	E	R	P	L	A	N	T	C	O
	N	S	I	T	E.				

PART 2 OF 4-PT PANORAMA.
SEE CIA — — —

25X1C

DATE OF PHOTO	TYPE	QUALITY	CLASS	NO. OF CARDS
	4	2	3	2

CLASSIFICATION: Conf CAPTIONED BY: [Signature]

PHOTO NO.	850067	LOT NO.	R292A	MAP REFERENCE	C	LATITUDE	49°34'N	LONGITUDE	21°59'E
COUNTRY	Czechoslovakia		SLOVAKIA						
AREA NO.	327M	SUBJECT	A40	SUBJECT	A60	SUBJECT		SUBJECT	
	V O J A N Y			E	10	L E C T R I C		P o w	20
	E R	25	P L A N T		30	C O N S T R U C T I O			40
	N	45	S I T E		50				

Part 3 of 4-pt PANORAMA.
 SEE CIA — — —

25X1C

DATE OF PHOTO	TYPE	QUALITY	CLASS	NO. OF CARDS
	4	2	3	2

PHOTO NO.	850068	LOT NO.	R 2928	MAP REFERENCE	C	LATITUDE	48°41'N	LONGITUDE	2159 E
COUNTRY	Czechoslovakia		PROVINCE SLOVAKIA						
AREA NO.	327M	SUBJECT	AGD	SUBJECT	AGD	SUBJECT		SUBJECT	
	V	O	J	A	N	Y	E	L	E
	E	R	P	L	A	N	T	C	O
	N	S	I	T	E				
PART 4 OF 4-PT PANORAMA SEE CIA 850065 850068									
(17) 25X1C									
DATE OF PHOTO		TYPE	4	QUALITY	2	CLASS	3	NO. OF CARDS	2
CLASSIFICATION			Capt		CAPTIONED BY				

PHOTO NO.	850070	LO. NO.	R 2908	MAP REFERENCE	C	LATITUDE	48°44'N	LONGITUDE	21°9'E
COUNTRY	Czechoslovakia		PROVINCE SLOVAKIA						
AREA NO.	307M	SUBJECT	C 26	SUBJECT		SUBJECT		SUBJECT	
	V O F	A N Y		[u] 1		B C D	15	G A	20
			25				35		40
			45						50

25X1C

DATE OF PHOTO	TYPE	QUALITY	CLASS	NO. OF CARDS
	4	✓	3	1
CLASSIFICATION	Conf		CAPTIONED BY	



FORM 104
1 Jan 56

PHOTO NO.	850073	LOT NO.	R 14429	MAP REFERENCE	C	LATITUDE	44 N N	LONGITUDE	26 06 E
COUNTRY	Rumania		PROVINCE						
AREA NO.	660M	SUBJECT	MC	SUBJECT	MD	SUBJECT	ADY	SUBJECT	
	U C H	5	A R C	10		M A O	15	T S E	- T
	U N G	25	P L T	30		O C	35	E X T R A C	40
	T I S N	45	M P C	50				N E R Y B E I N G A S S E M B L E D	

25X1C

DATE OF PHOTO	TYPE	QUALITY	CLASS	NO. OF CARDS
	1	2	3	3


CLASSIFICATION: Conf CAPTIONED BY: [Signature]

PHOTO NO. 850071	LOT NO. P4829	MAP REFERENCE e	LATT DEC 44° 15' N	LONGITUDE 26° 06' E
COUNTRY Rumania	PROVINCE BUCEGI			
AREA NO. 060M	SUBJECT AFE	SUBJECT RED	SUBJECT A04	SUBJECT
BUCH	ARE	T	MA	O
UNG	PLT	-	D	L
TION	MACH	INE	RY	BEING ASSEMBLED.

PAGE ① OF 2-PART PROGRAM. SEC CIA

25X1C

(16, 21)



DATE OF PHOTO	TYPE	QUALITY	CLASS	NO. OF CARDS
		2	3	3

PHOTO NO.	850075	LOT NO.	14829	MAP REFERENCE	e	LATITUDE	44° 15' N	LONGITUDE	26° 06' E
COUNTRY	Romania	PROVINCE	BUCEGI						
AREA NO.	660M	SUBJECT	AFC	SUBJECT	AFD	SUBJECT	ADY		
	B	U	C	H	A	R	E	7	10
	U	N	G	P	L	T	-	20	30
	T	I	O	N	M	A	C	H	1
									NEARLY BEING ASSEMBLED.

PAGE 2 OF 2-PT PANORAMA. DECCIA


25X1C

DATE OF PHOTO	TYPE	QUALITY	CLASS	NO. OF COPIES
		2	3	3

CLASSIFICATION: Conf CAPTIONED BY: [Signature]



PHOTO NO.	550073	LOT NO.	14829	MAP REFERENCE	e	LATITUDE	44°N	LONGITUDE	26°06'E
COUNTRY	Romania	PROVINCE	Bucegi						
AREA NO.	66011	SUBJECT	RFC	SUBJECT	RD	SUBJECT	AD4		
	BUCU	5	PREC	7	10	MANO	15	TEE	20
	UNG	25	PLT	-	30	OLC	35	EXTRA	40
	TION	45	MACH	INE	50	BY BEING ATTACHED			
25X1C									
DATE OF PHOTO		TYPE	QUALITY	CLASS	NO. OF CARDS				
			2	3	3				
CLASSIFICATION				CAPTIONED BY					
Conf				[Signature]					



GIARDF 76-05867A000401320008-2

PHOTO NO.	850077	LOT NO.	R0529	MAP REFERENCE	e	LATITUDE	44°11'N	LONGITUDE	26°06'E
COUNTRY	Rumania		PROVINCE BUCEGI						
AREA NO.	660M	SUBJECT	ETC	SUBJECT	ATA	SUBJECT	104	SUBJECT	
	BUC	5	CH	5	ARE	10		15	TYPE - T
	UN	25	G	25	P	30		35	EXTRACT
	T	45	I	45	UN	50		50	MACHINERY BEING ASSEMBLED

25X1C

(16,21)

DATE OF PHOTO	TYPE	QUALITY	CLASS	NO. OF CARDS
	1	2	3	3
CLASSIFICATION	Conf			CAPTIONED BY

PHOTO NO.	85007S	LOT NO.	R4829	MAP REFERENCE	C	LATITUDE	44°25'N	LONGITUDE	26°06'E
COUNTRY	Romania	PROVINCE	BUCEGI						
AREA NO.	650M	SUBJECT	AFC	SUBJECT	AED	SUBJECT	AOY		
	BUCH	ARE	ET		MA			15	T/E - T
	UN	6	P	L	T			30	016
	T	ION	M	A	C	H	I	35	E
								40	X
								45	T
								50	R
									A
									C
									BEING ASSEMBLED

PAGE ONE OF 2-PT PANORAMA.
 See CIA

25X1C

DATE OF PHOTO	TYPE	QUALITY	CLASS	NO. OF CARDS
		1 2 3		3
CLASSIFICATION	Conf			CAPTIONED BY
				M

PHOTO NO.	850079	LOT NO.	R4529	MAP REFERENCE	C	LATITUDE	44° 25' N	LONGITUDE	26° 06' E
COUNTRY	Rumania		PROVINCE						
AREA NO.	BUCEGI		SUBJECT						
	BUCH	ARE	ET		MA		0	15	20
	UN	P	IT		0	1	6	35	40
	TI	ON		50	MACHINERY BEING ASSEMBLED				

PAGE 2 OF 2-PAGE PROGRAM.
SEE CIA

25X1C

16,21

DATE OF PHOTO	TYPE	QUALITY	CLASS	NO. OF CARDS
	1	2	3	3

CLASSIFICATION: Conf CAPTIONED BY: [Signature]

CIA-RDP76-05867A000401320008-2

PHOTO NO. 850080	LOT NO. B P 499	MAP REFERENCE C	LATITUDE 4546N	LONGITUDE 2253E													
COUNTRY Rumania	PROVINCE TIMIS																
AREA NO. 460M	SUBJECT A99	SUBJECT	SUBJECT	SUBJECT	SUBJECT	SUBJECT	SUBJECT	SUBJECT	SUBJECT								
H	U	N	E	D	O	A	R	A	M	E	T	A	L	L	O	R	G
I	C	A	L	C	O	M	B	I	N	E							

PART ① OF 2-PT PROGRAM. SEE CIA —

25X1C

DATE OF PHOTO	TYPE	QUALITY	CLASS	NO. OF CARDS
		4	3	1
CLASSIFICATION				CAPTIONED BY

Approved For Release 2000/04/27 : CIA-RDP76-05867A000401320008-2
 PHOTO ANALYSIS REPORT




PHOTO NO.	850081	LOT NO.	R P 149	MAP REFERENCE	C	LATITUDE	4546N	LONGITUDE	2253E
COUNTRY	Romania	PROVINCE	TIMIS						
AREA NO.	460M	SUBJECT	AS9	SUBJECT		SUBJECT		SUBJECT	
	H U N E D O A R A		10		M E T A L L U R G	15			20
	I C A L		25		C O M B I N E	30			40
			45			50			

PART 2 OF 2-PT PROGRAM. SEE CIA —

25X1C

DATE OF PHOTO	TYPE	QUALITY	CLASS	NO. OF CARDS
		4 2	3	1

CIA-RDP78-05867A000401320008-2

PHOTO NO 850082

LOT NO. P4829

MAP REFERENCE C

LATITUDE 4546N

LONGITUDE 2253E

COUNTRY Rumania

PROVINCE TIMIS

AREA NO 460M

SUBJECT A99

HUNEDOARA

METALLURG

ICAL COMBINE

EQU. A

25X1C

DATE OF PHOTO

TYPE

QUALITY

CLASS

NO. OF CARDS

CAPTIONED BY

CLASSIFICATION

Approved For Release 2000/04/27 : ANALYSIS REF


FORM NO. 174 USE PREVIOUS EDITIONS

PHOTO NO.	850083	LOT NO.	R 4129	MAP REFERENCE	C	LATITUDE	4546N	LONGITUDE	2253E
COUNTRY	Rumania			PROVINCE	TIMIS				
AREA NO	460M	SUBJECT	A49	SUBJECT	A30	SUBJECT		SUBJECT	
		5			10			15	20
	A U N E		D O R A				A E T	A L L O R G	
		25			30			35	40
	I C A L		C O M B		I N E			(C O K E)	
		45			50				

25X1C

DATE OF PHOTO		TYPE		QUALITY		CLASS	3	NO. OF CARDS	2
CLASSIFICATION	Conf			CAPTIONED BY					

PHOTO NO. 850085		LOT NO. P429		MAP REFERENCE C		LATITUDE 4,40N		LONGITUDE 7257E	
COUNTRY Kambodia				PROVINCE TAMB					
AREA NO. 400M	SUBJECT A49	SUBJECT	SUBJECT	SUBJECT	SUBJECT	SUBJECT	SUBJECT	SUBJECT	SUBJECT
	5			10			15		20
	25			25			35		40
	45			50					
25X1C									
DATE OF PHOTO		TYPE	QUALITY	CLASS	NO. OF CARDS				
				3	1				
CLASSIFICATION Conf				CAPTIONED BY A					



Approved For Release 2000/04/27 : CIA-RDP76-05867A000401520006-2

PHOTO NO.	850083	LOT NO.	P4854	MAP REFERENCE	C	LATITUDE	4546N	LONGITUDE	2253E
COUNTRY	Rumania			PROVINCE	TIMIS				
AREA NO.	460M	SUBJECT	199	SUBJECT		SUBJECT		SUBJECT	
		5		10		15		20	
		25		30		35		40	
		45		50					
HUNEDOARA		METALLURGY							
ICAL		COMBINE				EQUIP			

25X1C

DATE OF PHOTO		TYPE		QUALITY		CLASS		NO. OF CARDS	
			1	✓		3		1	
CLASSIFICATION	Conf			CAPTIONED BY					
				Sh					

(12)




PHOTO NO.	850087	LOT NO.	85129	MAP REFERENCE	C	LATITUDE	4546N	LONGITUDE	2253E
COUNTRY	Rumania	PROVINCE	TIMIS						
AREA NO.	460M	SUBJECT	A99	SUBJECT		SUBJECT		SUBJECT	
		5	H U N E D O A R A	10		15	M E T A L L U R G	20	
		25	I C A L	30	C O M B I N E	35	(E Q U I P)	40	
		45		50					

25X1C

DATE OF PHOTO	TYPE	QUALITY	CLASS	NO. OF CARDS
	1	2	3	1

CLASSIFICATION: Conf CAPTIONED BY: [Signature]

Approved For Release 2000/04/27 : CIA-RDP76-05867A000401520008-2

PHOTO NO.	850089	LOT NO.	41429	MAP REFERENCE	C	LATITUDE	4146N	LONGITUDE	2253E
COUNTRY	Romania	PROVINCE	TIMIS						
AREA NO.	460M 189	SUBJECT	SUBJECT	SUBJECT	SUBJECT	SUBJECT	SUBJECT	SUBJECT	SUBJECT
	5	HUNTER	10		15				20
	25	COMBINE	30	METAL	35	ALLOY	40		
	45		50		55	EQUIP			

25X1C

DATE OF PHOTO	TYPE	QUALITY	CLASS	NO. OF CARDS
	1	2	3	1

CLASSIFICATION: Conf CAPTIONED BY: [Signature]



FORM NO. 174 USE PREVIOUS EDITIONS

PHOTO ANALYSIS REPORT

Approved For Release 2000/04/27 : CIA-RDP76-05867A000401520008-2


Approved For Release 2000/04/27 : CIA-RDP76-05867A000401520006-2

PHOTO NO. 850090	LOT NO. <i>P4889</i>	MAP REFERENCE <i>C</i>	LATITUDE <i>4518 N</i>	LONGITUDE <i>2154 E</i>				
COUNTRY <i>Romania</i>	PROVINCE <i>TIMIS</i>							
AREA NO. <i>460M</i>	SUBJECT <i>AGF</i>	SUBJECT	SUBJECT	SUBJECT	SUBJECT	SUBJECT	SUBJECT	SUBJECT
<i>R. E. S. I. T. A.</i>	<i>PT</i>	<i>①</i>	<i>O F</i>	<i>3 - P T</i>	<i>P L A N T</i>	<i>P A N O R A</i>		
<i>M. A.</i>								

SEE CIA

25X1C

DATE OF PHOTO	TYPE	QUALITY	CLASS	NO. OF CARDS
	<i>4</i>	<i>2</i>	<i>3</i>	<i>1</i>
CLASSIFICATION	CAPTIONED BY			
<i>Conf</i>	<i>[Signature]</i>			



Approved For Release 2000/04/27 : CIA-RDP76-05867A000401520006-2

PHOTO NO.	850091	LOT NO.	<i>P488</i>	MAP REFERENCE	<i>C</i>	LATITUDE	<i>45 18 N</i>	LONGITUDE	<i>21 54 E</i>
COUNTRY	<i>Romania</i>		PROVINCE	<i>TIMIS</i>					
AREA NO.	<i>460M</i>	SUBJECT	<i>A9F</i>	SUBJECT		SUBJECT		SUBJECT	
	<i>REB</i>	<i>5</i>	<i>TA</i>		<i>10</i>	<i>TEEL</i>		<i>15</i>	<i>PLAN</i>
	<i>PT</i>	<i>25</i>	<i>2</i>	<i>OF</i>	<i>30</i>	<i>3 - PT</i>		<i>35</i>	<i>PANOR</i>
	<i>M.A.</i>	<i>45</i>			<i>50</i>			<i>40</i>	<i>RA</i>
<i>SEE CIA</i>									
25X1C									
DATE OF PHOTO		TYPE	<i>4</i>	QUALITY	<i>2</i>	CLASS	<i>3</i>	NO. OF CARDS	<i>(12)</i>
CLASSIFICATION	<i>Conf</i>			CAPTIONED BY <i>[Signature]</i>					

PHOTO NO. 850092		LOT NO. P4809		MAP REFERENCE C		LATITUDE 4518 N		LONGITUDE 2154 E	
COUNTRY Somalia				PROVINCE T.M.I.D					
AREA NO. 460M		SUBJECT RAF	SUBJECT	SUBJECT	SUBJECT	SUBJECT	SUBJECT	SUBJECT	SUBJECT
R E S		5	7 A	10	4 T E E L	15	P L A N T	20	
P T		25	3	10	3 - P T	35	P A N O R A	40	
M I.		45		50					
see CIA									
25X1C									
DATE OF PHOTO		TYPE	QUALITY	CLASS	NO. OF SLIDS				
		4	2	3	1				
CLASSIFICATION Conf				CAPTIONED BY [Signature]					
FORM NO. 174		USE PREVIOUS EDITIONS	PHOTO ANALYSIS REPORT						
Approved For Release 2000/04/27 : CIA-RDP78-05867A600401320008-2									

PHOTO NO.	850093	LOT NO.	P429	MAP REFERENCE	C	LATITUDE	4518 N	LONGITUDE	2154 E
COUNTRY	Rumania		PROVINCE						
	TIMIS								
AREA NO.	460M	SUBJECT	AAF	SUBJECT		SUBJECT		SUBJECT	
	5	RE	ITA	10	TEEL	15	PLANT	20	
	25	P	T	30	2-PT	35	PANORA	40	
	45	MA		30					

SEE CIA _____

25X1C

DATE OF PHOTO	TYPE	QUALITY	CLASS	NO. OF CARDS
	4	2	3	1
CLASSIFICATION	Conf		CAPTIONED BY	




PHOTO NO.	850094	LOT NO.	PA 29	MAP REFERENCE	C	LATITUDE	45 18 N	LONGITUDE	21 54 E
COUNTRY	Romania	PROVINCE	TIMIS						
AREA NO	460 M	SUBJECT	RAF	SUBJECT		SUBJECT		SUBJECT	
	RE S I T A	5		10	T E E L	15	P L A N T	20	
	P T	25	2	30	2 - P T	35	P A N O R A	40	
	M A	45		50					
SEE CIA —									
					(12) 25X1C				
DATE OF PHOTO		TYPE	4	QUALITY	2	CLASS	3	NO. OF CARDS	1
CLASSIFICATION	Conf			CAPTIONED BY					

PHOTO NO. 850097		LOT NO. R3204		MAP REFERENCE C		LATITUDE 22 42 N		LONGITUDE 90 22 E		
COUNTRY Pakistan				PROVINCE (East Bengal) WAC 557 A						
AREA NO. 1NU		SUBJECT C62	SUBJECT C2G	SUBJECT D2B	SUBJECT AKU	SUBJECT ALA	SUBJECT	SUBJECT	SUBJECT	
BARI		SAL		AERIAL	VIEW					
		25		30		35			40	
		45		50						
STATINTL										
(1, 6, 7, 2)										
DATE OF PHOTO		TYPE	QUALITY	CLASS	NO. OF CARDS					
Nov. 7 to Dec. 2		61	8	2	4	5 34				
CLASSIFICATION official use only				CAPTIONED BY ema						
FORM NO. 174 USE PREVIOUS EDITIONS										
Approved For Release 2000/04/27 : CIA-RDP78-05867A000401520008-2										

PHOTO NO. 850098		LOT NO. R3204		MAP REFERENCE C		LATITUDE 24 04 N		LONGITUDE 90 58 E	
COUNTRY Pakistan				PROVINCE (East Bengal) WAC 554 D					
AREA NO	SUBJECT	SUBJECT	SUBJECT	SUBJECT	SUBJECT	SUBJECT	SUBJECT	SUBJECT	SUBJECT
1 NU	CL	D36	AKU	AKT					
E H A I	5 R A B		10 B A Z A I C		15	J A E R I A		20	
L	25 U I E W		30		35			40	
	45		50						

STATINTL

(1, 6, 7, 28, 29)

DATE OF PHOTO	TYPE	QUALITY	CLASS	NO. OF CARDS
Nov. 7 40	61	7	4	4
Dec. 2				

CLASSIFICATION: official use only CAPTIONED BY: cmk

Approved For Release 2000/04/27 : CIA-RDP78-05867A000401320008-2

PHOTO NO.	850099	LOT NO.	R3204	MAP REFERENCE	Gazetteer	LATITUDE	24 50 N	LONGITUDE	89 22 E
COUNTRY	Pakistan		PROVINCE	(East Bengal) WAC 554 D					
AREA NO.	1 NU	SUBJECT	CLG	SUBJECT	AKU	SUBJECT		SUBJECT	
		5			10		15		20
	B O G R A			J A E R I A L			V I E W		
		25			30		35		40
		45			50				
STATINTL									
(1, 6, 7, 28)									
DATE OF PHOTO		TYPE		QUALITY		CLASS		NO. OF CARDS	
Nov. 7 to Dec. 2	61	7		2		4E		2	
CLASSIFICATION	official use only					CAPTIONED BY	cmk		
FORM NO. 174 1 Jul 56	USE PREVIOUS EDITIONS					PHOTO ANALYSIS REPORT			

Approved For Release 2000/04/27 : CIA-RDP78-05867A000401320008-2