







PHOTO NO.	850203	LOT NO.	R308	MAP REFERENCE	C	LATITUDE	49°00'N	LONGITUDE	17°07'E
COUNTRY	Czechoslovakia	PROVINCE	SLOVAKIA						
AREA NO.	327M	SUBJECT	B62	SUBJECT		SUBJECT		SUBJECT	
		5	B R A T I S L A V A	10		15	S L O V A K	20	A
		25	C A D E M Y	30		35	O F S C I E N C E S	40	M
		45	E T A L	50			L U R G E N C I A L		L A B O R A T O R Y.
ELECTRON MICROSCOPE IS									
								STATINTL	

DATE OF PHOTO	TYPE	QUALITY	CLASS	NO. OF CARDS
		1	4	1
CLASSIFICATION	BWS		CAPTIONED BY	



PHOTO NO. 850201 LOT NO. R354 MAP REFERENCE C LATITUDE 50 38 N LONGITUDE 13 50 E

COUNTRY Czechoslovakia PROVINCE Bohemia

AREA NO	SUBJECT	SUBJECT	SUBJECT	SUBJECT	SUBJECT	SUBJECT	SUBJECT	SUBJECT	SUBJECT
127M	COP	C98	C7V						
	5		10		15			20	
	TEPLICE		THERAPY					FOR	
	25		30		35			40	
	POLIO		VICTIMS					IN	
	45		50					SP	
A.									

STATINTL

DATE OF PHOTO	TYPE	QUALITY	CLASS	NO. OF CARDS
	12		4	3
CLASSIFICATION				CAPTIONED BY
one				

PHOTO NO.	850205	LOT NO.	R3179	MAP REFERENCE	C	LATITUDE	50 38 N	LONGITUDE	13 50 E
COUNTRY	Czechoslovakia			PROVINCE	Bohemia				
AREA NO.	T 127M	SUBJECT	COV	SUBJECT	C98	SUBJECT	C72	SUBJECT	
		5	TEP	10	LI	15	CE	20	20
		25	CE	30	THE	35	RA	40	40
		45	PO	50	L		VI		
			ET				MI		
			NO				NS		

A → RADIOACTIVE THERMAL BATH.

STATINTL

(489)

DATE OF PHOTO	TYPE	QUALITY	CLASS	NO. OF CARDS
	1 ✓		4	3
CLASSIFICATION			CAPTIONED BY	
ONS			[Signature]	

PHOTO NO. 850206 LOT NO. R3257 MAP REFERENCE C LATITUDE 5034N LONGITUDE 1350E

COUNTRY Czechoslovakia PROVINCE Bohemia

AREA NO. 127M	SUBJECT CDB	SUBJECT C98	SUBJECT C7V	SUBJECT	SUBJECT	SUBJECT	SUBJECT	SUBJECT	SUBJECT
T E P L I C E									
N F O R P O L I O									
A Y S P A									

STATINTL

DATE OF PHOTO	TYPE	QUALITY	CLASS	NO. OF CARDS
	1	2	4	3

CLASSIFICATION OWO CAPTIONED BY [Signature]

PHOTO NO.	850207	LOT NO.	A3257	MAP REFERENCE	C	LATITUDE	50°31'N	LONGITUDE	13°0'E
COUNTRY	Czechoslovakia		PROVINCE Bohemia						
AREA NO.	120M	SUBJECT	CD8	SUBJECT		SUBJECT		SUBJECT	
		5	TEPLICE	10	KAMENNE	15	LAZ	20	
		25	NE SPA.	30		35		40	
		45		50					

STATINTL

DATE OF PHOTO		TYPE	4	QUALITY	2	CLASS	4	NO. OF CARDS	1
CLASSIFICATION	DUO		CAPTIONED BY						









PHOTO NO.	850211	LOT NO.	R3258	MAP REFERENCE	N13	LATITUDE	64 23 N	LONGITUDE	173 18 W
COUNTRY	UAR		PROVINCE						
AREA NO.	C75 N	SUBJECT	ALA	SUBJECT	ALA	SUBJECT	DOB	SUBJECT	
		5		10				15	20
		25		30				35	40
		45		50					

(1,30)

25X1C

DATE OF PHOTO		TYPE	4	QUALITY	2	CLASS	3	NO. OF CARDS	3
CLASSIFICATION	CONF			CAPTIONED BY					
				[Signature]					








PHOTO NO. 850213	LOT NO. R 2A34	MAP REFERENCE C	LATITUDE 4626N	LONGITUDE 1930E
COUNTRY HUNGARY	PROVINCE BACŰ - KISKUN			
AREA NO. 5271M	SUBJECT AH4	SUBJECT AH3	SUBJECT AH2	SUBJECT
K I B K U N H A L A S	15	C O L L E C T		20
I V E	25	F A R M	P I G G E R Y.	40
①	45	2 - P T [5]	PANORAMA. SEE CIA	

(31)

25X1C

DATE OF PHOTO	TYPE	QUALITY	CLASS	NO. OF CARDS
	4	2	3	3
CLASSIFICATION	Conf		CAPTIONED BY [Signature]	



PHOTO NO.	850215	LOT NO.	R234	MAP REFERENCE	C	LATITUDE	4710 N	LONGITUDE	2011 E
COUNTRY	HUNGARY		PROVINCE	SZOLNOK					
AREA NO.	4237M	SUBJECT	ATH	SUBJECT		SUBJECT		SUBJECT	
		5		10	PAPER	15	FTY		20
		25		30		35			40
		45		50					
								25X1C	
DATE OF PHOTO		TYPE	QUALITY	CLASS	NO. OF CARDS				
		4	✓	B	1				
CLASSIFICATION				CAPTIONED BY					
				M					



PHOTO NO. 850217		LOT NO. R434		MAP REFERENCE C		LATITUDE 47 10 N		LONGITUDE 20 11 E		
COUNTRY HUNGARY				PROVINCE SZOLNOK						
AREA NO 4-37M		SUBJECT N/A	SUBJECT N/A	SUBJECT	SUBJECT	SUBJECT	SUBJECT	SUBJECT	SUBJECT	
5		SZOLNOK		10		PAPER		15		20
25		[STRAW]		30		[T. CAGE]		35		40
45				50						
25X1C										
DATE OF PHOTO		TYPE	QUALITY	CLASS	NO. OF CARDS					
		✓	✓	3	1					
CLASSIFICATION				CAPTIONED BY						
				[Signature]						



PHOTO NO. 850219	LOT NO. R2934	MAP REFERENCE C	LATITUDE 4710 N	LONGITUDE 2011 E
COUNTRY HUNGARY	PROVINCE SZOLNOK			
AREA NO. 4237M	SUBJECT AFH	SUBJECT AGJ	SUBJECT	SUBJECT
	5	10	15	20
	25	30	35	40
	45	50		
SZOLNOK PAPER FTY				
MARKING CELLULOSE FRO				
MIRICE STRAW				

25X1C

DATE OF PHOTO	TYPE	QUALITY	CLASS	NO. OF CARDS

CLASSIFICATION

Conf

CAPTIONED BY



PHOTO NO. 850220	LOT NO. R2834	MAP REFERENCE C	LATITUDE 47° 10' N	LONGITUDE 20° E
COUNTRY HUNGARY	PROVINCE SZOLNOK			
AREA NO. 4222M	SUBJECT AFF	SUBJECT AGS	SUBJECT	SUBJECT
	5		10	15
B F O L N O K			P A P E R	F T Y
	25		30	35
M A K N G		C E L L U L O S E		F R U
	45		50	
M R I C E		S T R A W		

25X1C

DATE OF PHOTO	TYPE	QUALITY	CLASS	NO. OF CARDS
			3	2

CLASSIFICATION *Conf* CAPTIONED BY *[Signature]*

PHOTO NO	850221	LOT NO.	R2974	MAP REFERENCE	C	LATITUDE	4730N	LONGITUDE	1905E
COUNTRY	HUNGARY		PROVINCE	PEST					
AREA NO	3237M	SUBJECT	REG ATO	SUBJECT		SUBJECT		SUBJECT	
	B	U	D	A	P	E	10	I	K
	O	R	V	E	H	I	15	A	R
	\$	F	O	R	E	X	20	P	L
							25	T	.
							30	B	U
							35	S	E
							40		
							45		
							50		

PART ① of 3-PT PANORAMA  
 SEE CIA \_\_\_\_\_

2/19) 25X1C

DATE OF PHOTO	TYPE	QUALITY	CLASS	NO. OF CARDS
	4	2	3	2
CLASSIFICATION	Conf		CAPTIONED BY	

PHOTO NO. 850222	LOT NO. <i>R-974</i>	MAP REFERENCE <i>C</i>	LATITUDE <i>4730N</i>	LONGITUDE <i>1905E</i>
COUNTRY <i>HUNGARY</i>	PROVINCE <i>PEST</i>			
AREA NO. <i>3237M</i>	SUBJECT <i>REGATO</i>	SUBJECT	SUBJECT	SUBJECT
<i>B</i>	<i>U</i>	<i>D</i>	<i>A</i>	<i>P</i>
<i>E</i>	<i>S</i>	<i>T</i>	<i>I</i>	<i>K</i>
<i>A</i>	<i>R</i>	<i>V</i>	<i>E</i>	<i>H</i>
<i>Q</i>	<i>R</i>	<i>E</i>	<i>H</i>	<i>C</i>
<i>S</i>	<i>F</i>	<i>O</i>	<i>R</i>	<i>E</i>
<i>R</i>	<i>V</i>	<i>E</i>	<i>H</i>	<i>C</i>
<i>E</i>	<i>S</i>	<i>T</i>	<i>I</i>	<i>K</i>
<i>A</i>	<i>R</i>	<i>V</i>	<i>E</i>	<i>H</i>
<i>Q</i>	<i>R</i>	<i>E</i>	<i>H</i>	<i>C</i>
<i>S</i>	<i>F</i>	<i>O</i>	<i>R</i>	<i>E</i>
<i>R</i>	<i>V</i>	<i>E</i>	<i>H</i>	<i>C</i>
<i>E</i>	<i>S</i>	<i>T</i>	<i>I</i>	<i>K</i>
<i>A</i>	<i>R</i>	<i>V</i>	<i>E</i>	<i>H</i>
<i>Q</i>	<i>R</i>	<i>E</i>	<i>H</i>	<i>C</i>
<i>S</i>	<i>F</i>	<i>O</i>	<i>R</i>	<i>E</i>
<i>R</i>	<i>V</i>	<i>E</i>	<i>H</i>	<i>C</i>
<i>E</i>	<i>S</i>	<i>T</i>	<i>I</i>	<i>K</i>
<i>A</i>	<i>R</i>	<i>V</i>	<i>E</i>	<i>H</i>
<i>Q</i>	<i>R</i>	<i>E</i>	<i>H</i>	<i>C</i>
<i>S</i>	<i>F</i>	<i>O</i>	<i>R</i>	<i>E</i>
<i>R</i>	<i>V</i>	<i>E</i>	<i>H</i>	<i>C</i>
<i>E</i>	<i>S</i>	<i>T</i>	<i>I</i>	<i>K</i>
<i>A</i>	<i>R</i>	<i>V</i>	<i>E</i>	<i>H</i>
<i>Q</i>	<i>R</i>	<i>E</i>	<i>H</i>	<i>C</i>
<i>S</i>	<i>F</i>	<i>O</i>	<i>R</i>	<i>E</i>
<i>R</i>	<i>V</i>	<i>E</i>	<i>H</i>	<i>C</i>
<i>E</i>	<i>S</i>	<i>T</i>	<i>I</i>	<i>K</i>
<i>A</i>	<i>R</i>	<i>V</i>	<i>E</i>	<i>H</i>
<i>Q</i>	<i>R</i>	<i>E</i>	<i>H</i>	<i>C</i>
<i>S</i>	<i>F</i>	<i>O</i>	<i>R</i>	<i>E</i>
<i>R</i>	<i>V</i>	<i>E</i>	<i>H</i>	<i>C</i>
<i>E</i>	<i>S</i>	<i>T</i>	<i>I</i>	<i>K</i>
<i>A</i>	<i>R</i>	<i>V</i>	<i>E</i>	<i>H</i>
<i>Q</i>	<i>R</i>	<i>E</i>	<i>H</i>	<i>C</i>
<i>S</i>	<i>F</i>	<i>O</i>	<i>R</i>	<i>E</i>
<i>R</i>	<i>V</i>	<i>E</i>	<i>H</i>	<i>C</i>
<i>E</i>	<i>S</i>	<i>T</i>	<i>I</i>	<i>K</i>
<i>A</i>	<i>R</i>	<i>V</i>	<i>E</i>	<i>H</i>
<i>Q</i>	<i>R</i>	<i>E</i>	<i>H</i>	<i>C</i>
<i>S</i>	<i>F</i>	<i>O</i>	<i>R</i>	<i>E</i>
<i>R</i>	<i>V</i>	<i>E</i>	<i>H</i>	<i>C</i>
<i>E</i>	<i>S</i>	<i>T</i>	<i>I</i>	<i>K</i>
<i>A</i>	<i>R</i>	<i>V</i>	<i>E</i>	<i>H</i>
<i>Q</i>	<i>R</i>	<i>E</i>	<i>H</i>	<i>C</i>
<i>S</i>	<i>F</i>	<i>O</i>	<i>R</i>	<i>E</i>
<i>R</i>	<i>V</i>	<i>E</i>	<i>H</i>	<i>C</i>
<i>E</i>	<i>S</i>	<i>T</i>	<i>I</i>	<i>K</i>
<i>A</i>	<i>R</i>	<i>V</i>	<i>E</i>	<i>H</i>
<i>Q</i>	<i>R</i>	<i>E</i>	<i>H</i>	<i>C</i>
<i>S</i>	<i>F</i>	<i>O</i>	<i>R</i>	<i>E</i>
<i>R</i>	<i>V</i>	<i>E</i>	<i>H</i>	<i>C</i>
<i>E</i>	<i>S</i>	<i>T</i>	<i>I</i>	<i>K</i>
<i>A</i>	<i>R</i>	<i>V</i>	<i>E</i>	<i>H</i>
<i>Q</i>	<i>R</i>	<i>E</i>	<i>H</i>	<i>C</i>
<i>S</i>	<i>F</i>	<i>O</i>	<i>R</i>	<i>E</i>
<i>R</i>	<i>V</i>	<i>E</i>	<i>H</i>	<i>C</i>
<i>E</i>	<i>S</i>	<i>T</i>	<i>I</i>	<i>K</i>
<i>A</i>	<i>R</i>	<i>V</i>	<i>E</i>	<i>H</i>
<i>Q</i>	<i>R</i>	<i>E</i>	<i>H</i>	<i>C</i>
<i>S</i>	<i>F</i>	<i>O</i>	<i>R</i>	<i>E</i>
<i>R</i>	<i>V</i>	<i>E</i>	<i>H</i>	<i>C</i>
<i>E</i>	<i>S</i>	<i>T</i>	<i>I</i>	<i>K</i>
<i>A</i>	<i>R</i>	<i>V</i>	<i>E</i>	<i>H</i>
<i>Q</i>	<i>R</i>	<i>E</i>	<i>H</i>	<i>C</i>
<i>S</i>	<i>F</i>	<i>O</i>	<i>R</i>	<i>E</i>
<i>R</i>	<i>V</i>	<i>E</i>	<i>H</i>	<i>C</i>
<i>E</i>	<i>S</i>	<i>T</i>	<i>I</i>	<i>K</i>
<i>A</i>	<i>R</i>	<i>V</i>	<i>E</i>	<i>H</i>
<i>Q</i>	<i>R</i>	<i>E</i>	<i>H</i>	<i>C</i>
<i>S</i>	<i>F</i>	<i>O</i>	<i>R</i>	<i>E</i>
<i>R</i>	<i>V</i>	<i>E</i>	<i>H</i>	<i>C</i>
<i>E</i>	<i>S</i>	<i>T</i>	<i>I</i>	<i>K</i>
<i>A</i>	<i>R</i>	<i>V</i>	<i>E</i>	<i>H</i>
<i>Q</i>	<i>R</i>	<i>E</i>	<i>H</i>	<i>C</i>
<i>S</i>	<i>F</i>	<i>O</i>	<i>R</i>	<i>E</i>
<i>R</i>	<i>V</i>	<i>E</i>	<i>H</i>	<i>C</i>
<i>E</i>	<i>S</i>	<i>T</i>	<i>I</i>	<i>K</i>
<i>A</i>	<i>R</i>	<i>V</i>	<i>E</i>	<i>H</i>
<i>Q</i>	<i>R</i>	<i>E</i>	<i>H</i>	<i>C</i>
<i>S</i>	<i>F</i>	<i>O</i>	<i>R</i>	<i>E</i>
<i>R</i>	<i>V</i>	<i>E</i>	<i>H</i>	<i>C</i>
<i>E</i>	<i>S</i>	<i>T</i>	<i>I</i>	<i>K</i>
<i>A</i>	<i>R</i>	<i>V</i>	<i>E</i>	<i>H</i>
<i>Q</i>	<i>R</i>	<i>E</i>	<i>H</i>	<i>C</i>
<i>S</i>	<i>F</i>	<i>O</i>	<i>R</i>	<i>E</i>
<i>R</i>	<i>V</i>	<i>E</i>	<i>H</i>	<i>C</i>
<i>E</i>	<i>S</i>	<i>T</i>	<i>I</i>	<i>K</i>
<i>A</i>	<i>R</i>	<i>V</i>	<i>E</i>	<i>H</i>
<i>Q</i>	<i>R</i>	<i>E</i>	<i>H</i>	<i>C</i>
<i>S</i>	<i>F</i>	<i>O</i>	<i>R</i>	<i>E</i>
<i>R</i>	<i>V</i>	<i>E</i>	<i>H</i>	<i>C</i>
<i>E</i>	<i>S</i>	<i>T</i>	<i>I</i>	<i>K</i>
<i>A</i>	<i>R</i>	<i>V</i>	<i>E</i>	<i>H</i>
<i>Q</i>	<i>R</i>	<i>E</i>	<i>H</i>	<i>C</i>
<i>S</i>	<i>F</i>	<i>O</i>	<i>R</i>	<i>E</i>
<i>R</i>	<i>V</i>	<i>E</i>	<i>H</i>	<i>C</i>
<i>E</i>	<i>S</i>	<i>T</i>	<i>I</i>	<i>K</i>
<i>A</i>	<i>R</i>	<i>V</i>	<i>E</i>	<i>H</i>
<i>Q</i>	<i>R</i>	<i>E</i>	<i>H</i>	<i>C</i>
<i>S</i>	<i>F</i>	<i>O</i>	<i>R</i>	<i>E</i>
<i>R</i>	<i>V</i>	<i>E</i>	<i>H</i>	<i>C</i>
<i>E</i>	<i>S</i>	<i>T</i>	<i>I</i>	<i>K</i>
<i>A</i>	<i>R</i>	<i>V</i>	<i>E</i>	<i>H</i>
<i>Q</i>	<i>R</i>	<i>E</i>	<i>H</i>	<i>C</i>
<i>S</i>	<i>F</i>	<i>O</i>	<i>R</i>	<i>E</i>
<i>R</i>	<i>V</i>	<i>E</i>	<i>H</i>	<i>C</i>
<i>E</i>	<i>S</i>	<i>T</i>	<i>I</i>	<i>K</i>
<i>A</i>	<i>R</i>	<i>V</i>	<i>E</i>	<i>H</i>
<i>Q</i>	<i>R</i>	<i>E</i>	<i>H</i>	<i>C</i>
<i>S</i>	<i>F</i>	<i>O</i>	<i>R</i>	<i>E</i>
<i>R</i>	<i>V</i>	<i>E</i>	<i>H</i>	<i>C</i>
<i>E</i>	<i>S</i>	<i>T</i>	<i>I</i>	<i>K</i>
<i>A</i>	<i>R</i>	<i>V</i>	<i>E</i>	<i>H</i>
<i>Q</i>	<i>R</i>	<i>E</i>	<i>H</i>	<i>C</i>
<i>S</i>	<i>F</i>	<i>O</i>	<i>R</i>	<i>E</i>
<i>R</i>	<i>V</i>	<i>E</i>	<i>H</i>	<i>C</i>
<i>E</i>	<i>S</i>	<i>T</i>	<i>I</i>	<i>K</i>
<i>A</i>	<i>R</i>	<i>V</i>	<i>E</i>	<i>H</i>
<i>Q</i>	<i>R</i>	<i>E</i>	<i>H</i>	<i>C</i>
<i>S</i>	<i>F</i>	<i>O</i>	<i>R</i>	<i>E</i>
<i>R</i>	<i>V</i>	<i>E</i>	<i>H</i>	<i>C</i>
<i>E</i>	<i>S</i>	<i>T</i>	<i>I</i>	<i>K</i>
<i>A</i>	<i>R</i>	<i>V</i>	<i>E</i>	<i>H</i>
<i>Q</i>	<i>R</i>	<i>E</i>	<i>H</i>	<i>C</i>
<i>S</i>	<i>F</i>	<i>O</i>	<i>R</i>	<i>E</i>
<i>R</i>	<i>V</i>	<i>E</i>	<i>H</i>	<i>C</i>
<i>E</i>	<i>S</i>	<i>T</i>	<i>I</i>	<i>K</i>
<i>A</i>	<i>R</i>	<i>V</i>	<i>E</i>	<i>H</i>
<i>Q</i>	<i>R</i>	<i>E</i>	<i>H</i>	<i>C</i>
<i>S</i>	<i>F</i>	<i>O</i>	<i>R</i>	<i>E</i>
<i>R</i>	<i>V</i>	<i>E</i>	<i>H</i>	<i>C</i>
<i>E</i>	<i>S</i>	<i>T</i>	<i>I</i>	<i>K</i>
<i>A</i>	<i>R</i>	<i>V</i>	<i>E</i>	<i>H</i>
<i>Q</i>	<i>R</i>	<i>E</i>	<i>H</i>	<i>C</i>
<i>S</i>	<i>F</i>	<i>O</i>	<i>R</i>	<i>E</i>
<i>R</i>	<i>V</i>	<i>E</i>	<i>H</i>	<i>C</i>
<i>E</i>	<i>S</i>	<i>T</i>	<i>I</i>	<i>K</i>
<i>A</i>	<i>R</i>	<i>V</i>	<i>E</i>	<i>H</i>
<i>Q</i>	<i>R</i>	<i>E</i>	<i>H</i>	<i>C</i>
<i>S</i>	<i>F</i>	<i>O</i>	<i>R</i>	<i>E</i>
<i>R</i>	<i>V</i>	<i>E</i>	<i>H</i>	<i>C</i>
<i>E</i>	<i>S</i>	<i>T</i>	<i>I</i>	<i>K</i>
<i>A</i>	<i>R</i>	<i>V</i>	<i>E</i>	<i>H</i>
<i>Q</i>	<i>R</i>	<i>E</i>	<i>H</i>	<i>C</i>
<i>S</i>	<i>F</i>	<i>O</i>	<i>R</i>	<i>E</i>
<i>R</i>	<i>V</i>	<i>E</i>	<i>H</i>	<i>C</i>
<i>E</i>	<i>S</i>	<i>T</i>	<i>I</i>	<i>K</i>
<i>A</i>	<i>R</i>	<i>V</i>	<i>E</i>	<i>H</i>
<i>Q</i>	<i>R</i>	<i>E</i>	<i>H</i>	<i>C</i>
<i>S</i>	<i>F</i>	<i>O</i>	<i>R</i>	<i>E</i>
<i>R</i>	<i>V</i>	<i>E</i>	<i>H</i>	<i>C</i>
<i>E</i>	<i>S</i>	<i>T</i>	<i>I</i>	<i>K</i>
<i>A</i>	<i>R</i>	<i>V</i>	<i>E</i>	<i>H</i>
<i>Q</i>	<i>R</i>	<i>E</i>	<i>H</i>	<i>C</i>
<i>S</i>	<i>F</i>	<i>O</i>	<i>R</i>	<i>E</i>
<i>R</i>	<i>V</i>	<i>E</i>	<i>H</i>	<i>C</i>
<i>E</i>	<i>S</i>	<i>T</i>	<i>I</i>	<i>K</i>
<i>A</i>	<i>R</i>	<i>V</i>	<i>E</i>	<i>H</i>
<i>Q</i>	<i>R</i>	<i>E</i>	<i>H</i>	<i>C</i>
<i>S</i>	<i>F</i>	<i>O</i>	<i>R</i>	<i>E</i>
<i>R</i>	<i>V</i>	<i>E</i>	<i>H</i>	<i>C</i>
<i>E</i>	<i>S</i>	<i>T</i>	<i>I</i>	<i>K</i>
<i>A</i>	<i>R</i>	<i>V</i>	<i>E</i>	<i>H</i>
<i>Q</i>	<i>R</i>	<i>E</i>	<i>H</i>	<i>C</i>
<i>S</i>	<i>F</i>	<i>O</i>	<i>R</i>	<i>E</i>
<i>R</i>	<i>V</i>	<i>E</i>	<i>H</i>	<i>C</i>
<i>E</i>	<i>S</i>	<i>T</i>	<i>I</i>	<i>K</i>
<i>A</i>	<i>R</i>	<i>V</i>	<i>E</i>	<i>H</i>
<i>Q</i>	<i>R</i>	<i>E</i>	<i>H</i>	<i>C</i>
<i>S</i>	<i>F</i>	<i>O</i>	<i>R</i>	<i>E</i>
<i>R</i>	<i>V</i>	<i>E</i>	<i>H</i>	<i>C</i>
<i>E</i>	<i>S</i>	<i>T</i>	<i>I</i>	<i>K</i>
<i>A</i>	<i>R</i>	<i>V</i>	<i>E</i>	<i>H</i>
<i>Q</i>	<i>R</i>	<i>E</i>	<i>H</i>	<i>C</i>
<i>S</i>	<i>F</i>	<i>O</i>	<i>R</i>	<i>E</i>
<i>R</i>	<i>V</i>	<i>E</i>	<i>H</i>	<i>C</i>
<i>E</i>	<i>S</i>	<i>T</i>	<i>I</i>	<i>K</i>
<i>A</i>	<i>R</i>	<i>V</i>	<i>E</i>	<i>H</i>
<i>Q</i>	<i>R</i>	<i>E</i>	<i>H</i>	<i>C</i>
<i>S</i>	<i>F</i>	<i>O</i>	<i>R</i>	<i>E</i>
<i>R</i>	<i>V</i>	<i>E</i>	<i>H</i>	<i>C</i>
<i>E</i>	<i>S</i>	<i>T</i>	<i>I</i>	<i>K</i>
<i>A</i>	<i>R</i>	<i>V</i>	<i>E</i>	<i>H</i>
<i>Q</i>	<i>R</i>	<i>E</i>	<i>H</i>	<i>C</i>
<i>S</i>	<i>F</i>	<i>O</i>	<i>R</i>	<i>E</i>
<i>R</i>	<i>V</i>	<i>E</i>	<i>H</i>	<i>C</i>
<i>E</i>	<i>S</i>	<i>T</i>	<i>I</i>	<i>K</i>
<i>A</i>	<i>R</i>	<i>V</i>	<i>E</i>	<i>H</i>
<i>Q</i>	<i>R</i>	<i>E</i>	<i>H</i>	<i>C</i>
<i>S</i>	<i>F</i>	<i>O</i>	<i>R</i>	<i>E</i>
<i>R</i>	<i>V</i>	<i>E</i>	<i>H</i>	<i>C</i>
<i>E</i>	<i>S</i>	<i>T</i>	<i>I</i>	<i>K</i>
<i>A</i>	<i>R</i>	<i>V</i>	<i>E</i>	<i>H</i>
<i>Q</i>	<i>R</i>	<i>E</i>	<i>H</i>	<i>C</i>
<i>S</i>	<i>F</i>	<i>O</i>	<i>R</i>	<i>E</i>
<i>R</i>	<i>V</i>	<i>E</i>	<i>H</i>	<i>C</i>
<i>E</i>	<i>S</i>	<i>T</i>	<i>I</i>	<i>K</i>
<i>A</i>	<i>R</i>	<i>V</i>	<i>E</i>	<i>H</i>
<i>Q</i>	<i>R</i>	<i>E</i>	<i>H</i>	<i>C</i>
<i>S</i>	<i>F</i>	<i>O</i>	<i>R</i>	<i>E</i>
<i>R</i>	<i>V</i>	<i>E</i>	<i>H</i>	<i>C</i>
<i>E</i>	<i>S</i>	<i>T</i>	<i>I</i>	<i>K</i>
<i>A</i>	<i>R</i>	<i>V</i>	<i>E</i>	<i>H</i>
<i>Q</i>	<i>R</i>	<i>E</i>	<i>H</i>	<i>C</i>
<i>S</i>	<i>F</i>	<i>O</i>	<i>R</i>	<i>E</i>
<i>R</i>	<i>V</i>	<i>E</i>	<i>H</i>	<i>C</i>
<i>E</i>	<i>S</i>	<i>T</i>	<i>I</i>	<i>K</i>
<i>A</i>	<i>R</i>	<i>V</i>	<i>E</i>	<i>H</i>
<i>Q</i>	<i>R</i>	<i>E</i>	<i>H</i>	<i>C</i>
<i>S</i>	<i>F</i>	<i>O</i>	<i>R</i>	<i>E</i>
<i>R</i>	<i>V</i>	<i>E</i>	<i>H</i>	<i>C</i>

PHOTO NO.	850223	LOT NO.	K 2924	MAP REFERENCE	C	LATITUDE	4730N	LONGITUDE	1905E
COUNTRY	HUNGARY		PROVINCE						
AREA NO.			SUBJECT						
3237A7			PEST						
B U D A P E S T			10			15		20	
D R V C H I C L E			30			35		40	
S T R A T E G I C P O I N T			TO INDONESIA.						

Part 3 of 2-PT PAPERMA  
 See CIA 850224 - 850223

25X1C

DATE OF PHOTO	TYPE	QUALITY	CLASS	NO. OF CARDS
	4	2	3	2
CLASSIFICATION				CAPTIONED BY
Conf				[Signature]

PHOTO NO. 850221	LOT NO. R234	MAP REFERENCE C	LATITUDE 4730N	LONGITUDE 1905E
COUNTRY HUNGARY	PROVINCE PEST			
AREA NO 3237M	SUBJECT AEG	SUBJECT ATO	SUBJECT	SUBJECT
B	5	10	15	20
U	D	A	P	E
O	R	V	E	H
25	30	35	40	45
I	F	O	R	E
45	50	EXPORT TO INDONESIA.		

25X1C

DATE OF PHOTO	TYPE	QUALITY	CLASS	NO. OF CARDS
	4	2	3	2
CLASSIFICATION Conf				CAPTIONED BY [Signature]

PHOTO NO.	850225	LOT NO.	R 434	MAP REFERENCE	C	LATITUDE	47 25' N	LONGITUDE	19 05' E
COUNTRY	HUNGARY		PROVINCE	PEST					
AREA NO.	3277M	SUBJECT	AT9	SUBJECT		SUBJECT		SUBJECT	
	C	E	P	E	L	M	E	T	A
	L	P	L	A	N	T			

25X1C

DATE OF PHOTO	TYPE	QUALITY	CLASS	NO. OF CARDS
	4	2	3	1
CLASSIFICATION	Conf		CAPTIONED BY	




PHOTO NO. 850226 | LOT NO. *R 2134* | MAP REFERENCE *C* | LATITUDE *47 25' N* | LONGITUDE *19 05' E*

COUNTRY *HUNGARY* | PROVINCE *PEST*

AREA NO	SUBJECT	SUBJECT	SUBJECT	SUBJECT	SUBJECT	SUBJECT	SUBJECT	SUBJECT	SUBJECT
<i>3137 M</i>	<i>A99</i>								
<i>C B E P E L</i>			<i>M E T A L L U R G I C A</i>						
<i>L P L A N T</i>									

25X1C

DATE OF PHOTO	TYPE	QUALITY	CLASS	NO. OF CARDS
	<i>4</i>	<i>2</i>	<i>3</i>	<i>1</i>

CLASSIFICATION *Conf* | CAPTIONED BY *[Signature]*

PHOTO NO. 850227	LOT NO. R2934	MAP REFERENCE C	LATITUDE 47 29 N	LONGITUDE 18 18 E
COUNTRY HUNGARY	PROVINCE KOMAROM			
AREA NO. 2137M	SUBJECT A4Q	SUBJECT DOT	SUBJECT	SUBJECT
	5	10	15	20
B R O	Z L A N Y	P W R	L I N E S	J
	25	30	35	40
O F	T H E R M O E L E C T R I C			P
	45	50		
W R	P I T U C			

25X1C

DATE OF PHOTO	TYPE	QUALITY	CLASS	NO. OF CARDS
	4	2	3	2
CLASSIFICATION	Conf		CAPTIONED BY [Signature]	



PHOTO NO.	850228	LOT NO.	R2934	MAP REFERENCE	C	LATITUDE	4729N	LONGITUDE	1718E
COUNTRY	Hungary		PROVINCE KOMAROM						
AREA NO.	2137M	SUBJECT	RAF A60 A40	SUBJECT		SUBJECT		SUBJECT	
		5	ELANY	10		15	THE RMO ELE	20	
		25	CTRIC	30	PWR	35	P LT	40	U.C. (PW)
		45	R	50	CLINE				

25X1C

DATE OF PHOTO	TYPE	QUALITY	CLASS	NO. OF CARDS
	4	2	3	3
CLASSIFICATION	Conf		CAPTIONED BY M	

(17)

PHOTO NO. 850229	LOT NO. R 2934	MAP REFERENCE C	LATITUDE 47 29 N	LONGITUDE 18 18 E
COUNTRY Hungary	PROVINCE KOMAROM			
AREA NO. 2137M	SUBJECT 24F A60	SUBJECT	SUBJECT	SUBJECT
	5	10	15	20
	25	30	35	40
	45	50		
OROLOG LANY		THE REMO ECE		
CENTRIC		PWR P LT UC		

25X1C

DATE OF PHOTO	TYPE	QUALITY	CLASS	NO. OF CASSES
	4	2	3	
CLASSIFICATION	Captioned by		[Signature]	

PHOTO NO. 850230 LOT NO. R2924 MAP REFERENCE C LATITUDE 4729N LONGITUDE 1126E

COUNTRY Hungary PROVINCE KOMAROM

AREA NO	SUBJECT	SUBJECT	SUBJECT	SUBJECT	SUBJECT	SUBJECT	SUBJECT	SUBJECT
2137M	AST	AGD						
	5	10		15				20
	25	30		35				40
	45	50						

DATE OF PHOTO	TYPE	QUALITY	CLASS	NO. OF CARDS
	4	2	3	

CLASSIFICATION Conf CAPTIONED BY [Signature]

25X1C

PHOTO NO.	850231	LOT NO.	R 2434	MAP REFERENCE	C	LATITUDE	4729N	LONGITUDE	1818E
COUNTRY	Hungary		PROVINCE	KOMAROM					
AREA NO.	2137M	SUBJECT	AF 460	SUBJECT		SUBJECT		SUBJECT	
		5	FLANY	10		15	THE	RM	20
		25	CTRIC	30		35	PLT	UC.	40
		45		50					

25X1C

DATE OF PHOTO		TYPE		QUALITY		CLASS		NO. OF CARDS	(17)
			4	2	3		2		
CLASSIFICATION	Conf		CAPTIONED BY						

PHOTO NO.	850232	LOT NO.	R234	MAP REFERENCE	C	LATITUDE	4729N	LONGITUDE	1818E
COUNTRY	Hungary		PROVINCE	KOMAROM					
AREA NO.	2132M	SUBJECT	RAF	SUBJECT	160	SUBJECT		SUBJECT	
		5	FL	10		15	THE	RM	20
		25	CTRIC	30		35	ACT	UC	40
		45		50					

25X1C

DATE OF PHOTO	TYPE	QUALITY	CLASS	NO. OF CARDS
	4	2	3	2
CLASSIFICATION				CAPTIONED BY
Conf				[Signature]

PHOTO NO. 850233	LOT NO. R2974	MAP REFERENCE C	LATITUDE 47° 5' N	LONGITUDE 18° 18' E
COUNTRY HUNGARY		PROVINCE KOMAROM		
AREA NO. 5137M	SUBJECT A4F	SUBJECT A60	SUBJECT	SUBJECT
0	5	10	15	20
R	E	C	T	B
0	25	30	35	40
A	O	T	E	R
R	F	H	R	M
D	O	F	E	L
	45	50		
I	P	P	L	T
C	W	L		

UC.

25X1C

(17)

DATE OF PHOTO	TYPE	QUALITY	CLASS	NO. OF CARDS
	1	2	3	2
CLASSIFICATION Conf				CAPTIONED BY [Signature]

PHOTO NO. 850234	LOT NO. R234	MAP REFERENCE C	LATITUDE 4729N	LONGITUDE 1818E
COUNTRY Hungary	PROVINCE KOMAROM			
AREA NO. 2132M	SUBJECT ADF	SUBJECT N60	SUBJECT A4A	
0	5	10	15	20
R	Z	T	H	E
O	L	A	R	M
P	A	N	O	E
5	10	15	20	25
C	P	P	L	T
T	W	L	U	C.
R	R	C.		P
I	C			T
C				
25	30	35	40	45
@	0	F	2	P
				T
				[E]
				VERTICAL PANORAMA.
				SEE CIA

25X1C

DATE OF PHOTO	TYPE	QUALITY	CLASS	NO. OF CARDS
	1	2	3	3
CLASSIFICATION Conf				CAPTIONED BY [Signature]

(17)

WORD NO. 850235	LOT NO. R2474	MAP REFERENCE	LATITUDE 4729N	LONGITUDE 1618E
COUNTRY Hainan	PROVINCE KUMAMING			
AREA NO 2132	SUBJECT AF4F	SUBJECT AGD	SUBJECT A4A	
0	5	10	15	20
R O B	I L A N Y		T H E R M O C	
25	30	35	40	45
C T R	P W R	P L T	J C	P T
2	45	50	VERTICAL PANORAMA	
D U C I A				

25X1C

DATE OF PHOTO	TYPE	QUALITY	CLASS	NO. OF COPIES
			3	3
CLASSIFICATION Conf			CAPTIONED BY	





PHOTO NO. 850237 LOT NO. R 2174 MAP REFERENCE [Symbol] LATITUDE 4729N LONGITUDE 1818E

COUNTRY Hungary PROVINCE KOMAROM

AREA NO.	SUBJECT	SUBJECT	SUBJECT	SUBJECT	SUBJECT	SUBJECT	SUBJECT	SUBJECT
<u>2137 M</u>	<u>RAF</u>	<u>AGD</u>						
	<u>5</u>	<u>10</u>		<u>15</u>			<u>20</u>	
<u>0</u>	<u>R O B</u>	<u>I L A N Y</u>		<u>T H E R</u>	<u>M O E L E</u>			
	<u>25</u>	<u>30</u>		<u>35</u>			<u>40</u>	
<u>C</u>	<u>T R I C</u>	<u>P W R</u>	<u>P L T</u>	<u>U C</u>			<u>P T</u>	
	<u>45</u>	<u>50</u>						
<u>2</u>	<u>O F</u>	<u>2 - P T (5)</u>	<u>VERTICAL PANORAMA.</u>					

See CIA

25X1C

(17)

DATE OF PHOTO	TYPE	QUALITY	CLASS	NO. OF CARDS
	<u>4</u>	<u>v</u>	<u>3</u>	<u>2</u>

CLASSIFICATION Conf CAPTIONED BY [Signature]











PHOTO NO. 850243	LOT NO. R2724	MAP REFERENCE C	LATITUDE 4730 N	LONGITUDE 1905 E
COUNTRY Hungary	PROVINCE Pest			
AREA NO. 3237A	SUBJECT AK6	SUBJECT AK2	SUBJECT	SUBJECT
B	U	D	A	P
E	P	E	S	T
(10)	(10)	(10)	(10)	(10)
(15)	(15)	(15)	(15)	(15)
F	E	R	I	A
E	G			
(20)	(20)	(20)	(20)	(20)
(25)	(25)	(25)	(25)	(25)
Y	A	R	P	O
R	T.			
(30)	(30)	(30)	(30)	(30)
(35)	(35)	(35)	(35)	(35)
P	T			
(40)	(40)	(40)	(40)	(40)
(45)	(45)	(45)	(45)	(45)
P	A	N	O	R
A	M	A.		
SEE CIA 950240-850243				

25X1C

20,31

DATE OF PHOTO	TYPE	QUALITY	CLASS	NO. OF CARDS
	4	✓	3	2
CLASSIFICATION Conf			CAPTIONED BY [Signature]	



PHOTO NO. 850244      LOT NO. K-3230      MAP REFERENCE NIB      LATITUDE 69 06 N      LONGITUDE 33 29 E

COUNTRY GUINEA      PROVINCE

AREA NO.	SUBJECT	SUBJECT	SUBJECT	SUBJECT	SUBJECT	SUBJECT	SUBJECT	SUBJECT
D 51 N	96A							
	5	OKOLNAVA	10	GUCR	15	NR	20	21E
	25	INFTALLATION	30		35		40	
	45		50					

Between Mt Sany  
(69 07 N 33 29 E) and ~~69 06 N 33 29 E~~ OKOLNAVA, GUINEA

(1, 7)

25X1A

DATE OF PHOTO	TYPE	QUALITY	CLASS	NO. OF CARDS
1961	624	2	B	1

CLASSIFICATION S/NF/CC      CAPTURED BY NEW



PHOTO NO. 850245      LOT NO. E-5230      MAP REFERENCE NIS      LATITUDE 69 06 N      LONGITUDE 33 28 E

COUNTRY USSR      PROVINCE

AREA NO	SUBJECT	SUBJECT	SUBJECT	SUBJECT	SUBJECT	SUBJECT	SUBJECT	SUBJECT
051N	96A							
	5	OKOLNAYA	10	GUBA	15	NR	20	UIE
	25	INFORMATION		30	35		40	
	45		50	BETWEEN MID SALNY				

② (69 07 N 33 28 E) and ~~area~~ OKOLNAYA, GUBA  
~~69 06 N 33 28 E.~~

(1, 7)

25X1A

DATE OF PHOTO	TYPE	QUALITY	CLASS	NO. OF CARDS
624	2	2	B	1

CLASSIFICATION S/NIE/CC      CAPTIONED BY ILW




PHOTO NO. 850213      LOT NO. L-3230      MAP REFERENCE NIS      LATITUDE 69 06 N      LONGITUDE 33 28 E

COUNTRY USSR      PROVINCE

AREA NO	SUBJECT	SUBJECT	SUBJECT	SUBJECT	SUBJECT	SUBJECT	SUBJECT	SUBJECT
D 51 N	96①							
①	K O L N A Y A		10	G U B A	15	N R		20
			30		35			40
			45					50

INSTALLATION BETWEEN MID SALNYX  
 @ (69 07 N 33 28 E) and ~~SEA~~ OKOLNAYA, GUBA @  
~~69 06 N 33 28 E.~~

(1, 7)

25X1A

DATE OF PHOT.	TYPE	QUALITY	CLASS	NO. OF CARDS
MAY 62	4	2	B	1

CLASSIFICATION S/NF/CC      CAPTIONED BY ILW



PHOTO NO. 850247		LOT NO. R-3230		MAP REFERENCE NIS		LATITUDE 69 06 N		LONGITUDE 33 22 E	
COUNTRY USSR					PROVINCE				
AREA NO. D 51 N	SUBJECT 960	SUBJECT	SUBJECT	SUBJECT	SUBJECT	SUBJECT	SUBJECT	SUBJECT	SUBJECT
OKOLNAYA,	5	10	15	20	25	30	35	40	45
INSTANTANEOUS					BETWEEN MIA TALK				
@ (69 07 N 33 22 E) and OKOLNAYA, CURA									
(17)					25X1A				
DATE OF PHOTO	TYPE	QUALITY	CLASS	NO. OF CARDS					
4/62	4	2	B	1					
CLASSIFICATION				CAPTIONED BY					
SECRET				VW					

PHOTO NO. 850248 LOT NO. R-3230 MAP REFERENCE NIS LATITUDE 69 06 N LONGITUDE 33 28 E

COUNTRY USSR PROVINCE

AREA NO	SUBJECT	SUBJECT	SUBJECT	SUBJECT	SUBJECT	SUBJECT	SUBJECT	SUBJECT
D 51 N	96 ①							
OKOLNAYA,	<sup>5</sup>		<sup>10</sup> GURBA		<sup>15</sup> NR			<sup>20</sup> U/I
INSTALATION	<sup>25</sup>		<sup>30</sup>		<sup>35</sup>			<sup>40</sup>
	<sup>45</sup>		<sup>50</sup>					

BETWEEN MARI SALNA  
 @ (69 07 N 33 28 E) and OKOLNAYA, GURBA

25X1A

(17)

DATE OF PHOTO	TYPE	QUALITY	CLASS	NO. OF CARDS
MAY 62	4	2	B	1

CLASSIFICATION S/NF/CC CAPTIONED BY VLV



PHOTO NO. 850249      LOT NO. R-3230      MAP REFERENCE NIS      LATITUDE 69 06 N      LONGITUDE 33 28 E

COUNTRY USSR      PROVINCE

AREA NO	SUBJECT	SUBJECT	SUBJECT	SUBJECT	SUBJECT	SUBJECT	SUBJECT	SUBJECT
D 51 N	96 ①							
	5	OKOLNAYA,	10	GURBA	15	NR		20
	25	INSTANTILLATION	30		35			40
	45		50					

BETWEEN MYA SRUNNY

① (69 07 N 33 28 E) and ② KOLNAYA, GURBA

(1,7)

25X1A

DATE OF PHOTO	TYPE	QUALITY	CLASS	NO. OF CARDS
MAY 62	4	2	8	1

CLASSIFICATION: S/NF/CC      CAPTIONED BY: VLV



PHOTO NO.	850251	LOT NO.	R 3249	MAP REFERENCE	C	LATITUDE	20-20N	LONGITUDE	77-08W
COUNTRY	Cuba		PROVINCE						
AREA NO.	12E	SUBJECT	C3A	SUBJECT		SUBJECT		SUBJECT	
	M	A	N	Z	A	N	I	C	C
	N	S	C	I	T	B	U	I	C
	A								

DATE OF PHOTO	TYPE	QUALITY	CLASS	NO. OF CARDS	SOURCE OF PHOTOGRAPH
	7	2	4	1	Second year of the Cuban Agraria Reform
CLASSIFICATION	OV4		CAPTIONED BY		JP



PHOTO NO.	850252	LOT NO.	R 3249	MAP REFERENCE	M 6	LATITUDE	22-51N	LONGITUDE	82-02W
COUNTRY	Cuba		PROVINCE						
AREA NO	12E	SUBJECT	AHY	SUBJECT		SUBJECT		SUBJECT	
	GUIN	5	E\$		15	FARMER\$		20	RECE
	1	25	IVIN	30	TITLE\$	35	TO	40	LAND
		45		50					
FR. JIMENEZ.									
8-24									
DATE OF PHOTO		TYPE	QUALITY	CLASS	NO. OF CARDS	SOURCE OF PHOTOGRAPH			
26 July 60		4	2	4	1	In the Second Year of the Cuban Agrarian Reform			
CLASSIFICATION				CAPTIONED BY					
ow				JP		Reform			

PHOTO NO. 850253 LOT NO. R 32 49 MAP REFERENCE C LATITUDE 22-44 N LONGITUDE 81-17 W

COUNTRY Cuba PROVINCE

AREA NO	SUBJECT	SUBJECT	SUBJECT	SUBJECT	SUBJECT	SUBJECT	SUBJECT	SUBJECT
12 E	AH4							
P E R O		B E T A		N C O U R T			(N R.)	
K E W		B L D G S		A T		C U B A		
I B R E								

CO-OPERATIVE, BUILT BY

INRA

(4)

24

DATE OF PHOTO	TYPE	QUALITY	CLASS	NO. OF CARDS	SOURCE OF PHOTOGRAPH
	7	2	4	1	In the Second Year of the Cuban Agreement
CLASSIFICATION				CAPTIONED BY	
				ovo	W. K. Reform



PHOTO NO. 850255		LOT NO. R3196		MAP REFERENCE C	LATITUDE 44 43 N	LONGITUDE 37 47 E
COUNTRY USSR			PROVINCE			
AREA NO. D304N	SUBJECT 9BC	SUBJECT 9BL	SUBJECT ARN	SUBJECT	SUBJECT	SUBJECT
N O V O R O	\$ \$	1 4	3 K	N E	U /	20
E Q U I P M E N T						35
4 /	F L A T C A R R					40
MILITARY						
(3,22)						
STATINTL						
DATE OF PHOTO		TYPE	QUALITY	CLASS	NO. OF CARDS	
3 June 62		4	2	4	3	
CLASSIFICATION 040				CAPTIONED BY RL		
PHOTO ANALYSIS REP						

PHOTO NO.	850256	LOT NO.	R3195	MAP REFERENCE		LATITUDE		LONGITUDE	
COUNTRY	USSR		PROVINCE						
AREA NO.	N	SUBJECT	926	SUBJECT		SUBJECT		SUBJECT	
	FR 06	5	3	MI 10 1/2	1	LE	15	ON	P-20
	76	25	CHAS 1	60			35		40
		45		50					

1

Rocket on carriage (self propelled) ~~was for~~  
~~close-up analysis and indications.~~ (Aircraft)  
~~no location shown at the Air Force Day parade~~  
~~June Air Storm~~ (3)

DATE OF PHOTO		TYPE	4	QUALITY	2	CLASS	4	NO. OF CARDS	1	SOURCE OF PHOTOGRAPH	KRZYDLATA POLSKA
CLASSIFICATION	One		CAPTURED BY		[Pro - left center]						

PHOTO NO.	850257	LOT NO.	R3195	MAP REFERENCE		LATITUDE		LONGITUDE	
COUNTRY	USSR		PROVINCE						
AREA NO.	N	SUBJECT	926	SUBJECT		SUBJECT		SUBJECT	
	A-2			GUIDELINE				M I S S I	
	LE								
2									
Soviet rockets in "ready" position (not located)									
					(3)	SOURCE OF PHOTOGRAPH			
DATE OF PHOTO		TYPE	4	QUALITY	4	SKREYDLATA POLSKA,			
					1	20 Aug 61			
CLASSIFICATION	one			CAPTIONED BY		[Pro - best]			

PHOTO NO. 850258 LOT NO. R3195 MAP REFERENCE C LATITUDE 5215 N LONGITUDE 2100 E

COUNTRY Poland PROVINCE WARSAW

AREA NO	SUBJECT	SUBJECT	SUBJECT	SUBJECT	SUBJECT	SUBJECT	SUBJECT	SUBJECT
7251M	COC	FVA						
WARSAW			ROCKET				DISP	20
LAYED		AT					TECHNICAL	40
UPEUM								50

(5)

DATE OF PHOTO TYPE QUALITY CLASS NO. OF CARDS SOURCE OF PHOTOGRAPH

1 2 4 2 SKRZYDLATA POLKA

CLASSIFICATION ONO CAPTIONED BY [Signature] [Signature] 20 August

PHOTO NO.	850259	LOT NO.	R3191	MAP REFERENCE	E	LATITUDE	50°5'N	LONGITUDE	19°56'E
COUNTRY	Poland	PROVINCE	KRAKOW						
AREA NO.	4313M	SUBJECT	92A	SUBJECT		SUBJECT		SUBJECT	
	KRAKOW				10	COCKEY		15	BUILD
	BY		25	KRAKOW		30	AER		40
			45			50			CLUB
DATE OF PHOTO		TYPE	92	CLASS	4	NO. OF CARDS	1	SOURCE OF PHOTOGRAPH	
								SKRYDLATA	
								POLKA, 20 April	
CLASSIFICATION	OHO			CAPTIONED BY	[Signature]				





PHOTO NO.	850261	LOT NO.	R3195	MAP REFERENCE	C	LATITUDE	4809N	LONGITUDE	1707E
COUNTRY	CZECHOSLOVAKIA		PROVINCE SLOVAKIA						
AREA NO	327M	SUBJECT	A06	SUBJECT	A00	SUBJECT	A0R	SUBJECT	
	B	R	A	T					

*Interior view of aircraft refinery. Bratislava*

DATE OF PHOTO		TYPE		QUALITY		CLASS		NO. OF CARDS	3	SOURCE OF PHOTOGRAPH	Lejepis a zemepis ve škole
CLASSIFICATION	Duo			CAPTIONED BY		#4 1961-62					

PHOTO NO.	850262	LOT NO.	R3195	MAP REFERENCE	C	LATITUDE	4809N	LONGITUDE	1707E
COUNTRY	CZECHOSLOVAKIA		PROVINCE SLOVAKIA						
AREA NO	327M	SUBJECT	A06A00	SUBJECT	A0R	SUBJECT		SUBJECT	
	BRAT	5	1	SLAVIA	10			15	20
	REF	25		INERY	30			35	40
		45			50				

Bottom 2

The aircraft refueling at Vlcova bridge,  
Bratislava

DATE OF PHOTO		TYPE		QUALITY		CLASS		NO. OF CARDS	(15, 16)	SOURCE OF PHOTOGRAPH
			4	2		4		3		Diggins & Gumpis re photo, #4, 1961-62
CLASSIFICATION	One			CAPTIONED BY						

PHOTO NO.	850263	LOT NO.	P4793	MAP REFERENCE	C	LATITUDE	60 26N	LONGITUDE	22 17E
COUNTRY	FINLAND		PROVINCE TURKU Pori						
AREA NO	421M	SUBJECT	AG6	SUBJECT	AG8	SUBJECT	AL9	SUBJECT	
	TURKU		(ARB O)				PANORAAMA		
	OF		PANBI O				DOCK		OF
	LMET		CO.				SHI PYARD.		

PART 1 OF 7 PARTS, SEE CIA \_\_\_\_\_ THRU \_\_\_\_\_

25X1A

DATE OF PHOTO	TYPE	QUALITY	CLASS	NO. OF CARDS
2-30				
SEPT 17 61	H	2	C	3
CLASSIFICATION	CAPTIONED BY			
	CONE/NOBEL/ice JS			



PHOTO NO.	850261	LOT NO.	P-4793	MAP REFERENCE	C	LATITUDE	60 26N	LONGITUDE	22 17E
COUNTRY	FINLAND		PROVINCE						
			TURKU PORI						
AREA NO.	421M	SUBJECT	AG6	SUBJECT	AG8	SUBJECT	AL9	SUBJECT	
	TURKU		(ABD)			PANORA			MA
	OF	PAN	610			DOCK		OF	VIA
	LME	T	CO.			SHIPYARD.			
PART 2 OF 7 PARTS, SEE CIA _____ THIS _____									
25X1A									
3130	DATE OF PHOTO	TYPE	QUALITY	CLASS	NO. OF CARDS				
SEPT 17	61	K	2	C	3				
CLASSIFICATION	CONFIDENTIAL				CAPTIONED BY	JSC			



SECRET 78-05867A000401320010-9

PHOTO NO. 850265 LOT NO. P4793 MAP REFERENCE C LATITUDE 60 26N LONGITUDE 22 17E

COUNTRY FINLAND PROVINCE TURKS POI

AREA NO	SUBJECT	SUBJECT	SUBJECT	SUBJECT	SUBJECT	SUBJECT	SUBJECT	SUBJECT	SUBJECT
H21A	AGG	AGG	AGG						
TURK	U	(A B O)			PAN				
OF	PAN	10			DOCK				
LMET	CO.								

PART 4 of 7 PARTS SEE CIA then

25X1A

DATE OF PHOTO	TYPE	QUALITY	CLASS	NO. OF CARD
SEPT 17 61	H	2	C	3

CLASSIFICATION CONFIDENTIAL CAPTIONED BY SCC

PHOTO NO.	850267	LOT NO.	P-4793	MAP REFERENCE	C	LATITUDE	60 26N	LONGITUDE	22 17E
COUNTRY	FINLAND		PROVINCE TURKU Pori						
AREA NO.	421M	SUBJECT	AG8	SUBJECT	AG6	SUBJECT	AG9	SUBJECT	
	TURKU	(A80)		PANORAMA					
	OF	PAN	SI	DOCK	OF				
	LMET	CO	SHI	PYARD.					

PARTS OF 7 PAGES, 800 CIA. — TAPU —

25X1A

230

DATE OF PHOTO	TYPE	QUALITY	CLASS	NO. OF CARDS
507717	6	4	C	3

CLASSIFICATION: CONF/NE/CE  
 CAPTIONED BY: JBR



PHOTO NO.	850268	LOT NO.	P-4793	MAP REFERENCE	C	LATITUDE	60 26N	LONGITUDE	22 17E
COUNTRY	FINLAND		PROVINCE TURKU Pori						
AREA NO.	421M	SUBJECT	AG8	SUBJECT	AG6	SUBJECT	AG9	SUBJECT	
	TURKU		(A 20)				PANORAMA		
	OF		PAN				DOCK		
	LMET		CO				SHIPYARD.		

PART 6 OF 7 PAGES, SEE CIA \_\_\_\_\_ TRAVEL \_\_\_\_\_

25X1A

2-30

DATE OF PHOTO	TYPE	QUALITY	CLASS	NO. OF CARDS
SEP 17 61	4	✓	C	3
CLASSIFICATION CMC/NE/CC				CAPTIONED BY JOR



PHOTO NO.	850269	LOT NO.	P-4793	MAP REFERENCE	C	LATITUDE	65 26 N	LONGITUDE	22 17 E
COUNTRY	FINLAND		PROVINCE TURKU Pori						
AREA NO.	421M	SUBJECT	AGE 8	SUBJECT	AGE 6	SUBJECT	AGE 9	SUBJECT	
TURKU		(A 6-0)		PANORAMA					
OF		PANORAMA		DOCK		OF		V	
LIMIT		CO		SHIPYARD.					
PART 7 OF 7 PAGES, SEE CIA _____ TURU _____									
25X1A									
7-30									
DATE OF PHOTO	TYPE	QUALITY	CLASS	NO. OF CARDS					
SEP 17	61	4	2	C	3				
CLASSIFICATION				CAPTIONED BY					
CONF/NE/CC				JTC					

PHOTO NO. 850270 LOT NO. R2786 MAP REFERENCE C LATITUDE 48 15 N LONGITUDE 16 25 E

CO-ENTRY AUSTRIA PROVINCE VIENNA

AREA NO.	SUBJECT	SUBJECT	SUBJECT	SUBJECT	SUBJECT	SUBJECT	SUBJECT	SUBJECT
117M	CO5							
VIENNA			POLICE			EMBASSY		

25X1A

DATE OF PHOTO	TYPE	QUALITY	CLASS	NO. OF CARDS
May 62	4	4	3	1

CLASSIFICATION Conf CAPTIONED BY [Signature]

PHOTO NO.	850271	LOT NO.	R2786	MAP REFERENCE	104	LATITUDE	4808 N	LONGITUDE	1707 E
COUNTRY	Czechoslovakia	PROVINCE	SLOVAKIA						
AREA NO.	327M	SUBJECT	C43	SUBJECT	AKZ	SUBJECT		SUBJECT	
		SUBJECT	P E T R	SUBJECT	Z A L K A	SUBJECT	10 (WV)	SUBJECT	15 A U S T R I
		SUBJECT	A N	SUBJECT	B O R D E R	SUBJECT	30 C K G	SUBJECT	35 F R A U
		SUBJECT	S T R I A	SUBJECT	[R.D.]	SUBJECT	50	SUBJECT	40
2 KM FROM BERG, AUSTRIA									
(89) 25X1A									
DATE OF PHOTO	TYPE	QUALITY	CLASS	NO. OF CARDS					
May	62	4	2	3	2				
CLASSIFICATION	Conf			CAPTIONED [Signature]					

PHOTO NO. 850272		LOT NO. R2796		MAP REFERENCE N18		LATITUDE 48°06' N		LONGITUDE 17°02' E		
CO-COUNTRY AUSTRIA				PROVINCE NIEDERÖSTERREICH						
AREA NO. 217M		SUBJECT ANZ	SUBJECT C43	SUBJECT	SUBJECT	SUBJECT	SUBJECT	SUBJECT	SUBJECT	
BERG		5	(NA)	10	CZECH	15	BORDER	20	E	
R		25	LKG	30	FR	35	AUSTRIA	40	2	
KM		45	FR	50	BERG					
<div style="display: flex; justify-content: space-around;"> <span>(11)</span> <span>(10)</span> </div>										
25X1A										
DATE OF PHOTO		TYPE	QUALITY	CLASS	NO. OF CARDS					
May 6		L	4	L	3	2				
CLASSIFICATION Conf				CAPTIONED BY [Signature]						

PHOTO NO.	850273	LOT NO.	R-776	MAP REFERENCE	1015	LATITUDE	4808 N	LONGITUDE	1707 E
COUNTRY	Czechoslovakia	PROVINCE	SLOVAKIA						
AREA NO.	327M	SUBJECT	CH3	SUBJECT	AK2	SUBJECT		SUBJECT	
	P E T R	<sup>5</sup>	F A L K A	10	(WV)		<sup>15</sup>	A U S T R I	<sup>20</sup>
	A N	<sup>25</sup>	B O R B E R	<sup>30</sup>		L K 6	<sup>35</sup>	F R A U	<sup>40</sup>
	S T R I A	<sup>45</sup>	(R D)	<sup>50</sup>					
2 km FROM BERG, AUSTRIA									
25X1A									
(S, 24)									
DATE OF PHOTO		TYPE		QUALITY		CLASS		NO. OF CARDS	
May	6-2	4	2	3	2				
CLASSIFICATION	Conf				CAPTIONED BY DL				

PHOTO NO. 850271	LOT NO. R2786	MAP REFERENCE N13	LATITUDE 4806 N	LONGITUDE 1702 E
COUNTRY AUSTRIA		PROVINCE NIEDER OSTERREICH		
AREA NO. 217M	SUBJECT 1PK2	SUBJECT 043	SUBJECT	SUBJECT
B	E	R	E	G
5	(W)	10	C	Z
			E	C
			H	15
			B	O
			R	D
			E	20
R	25	K	L	F
			R	30
			A	U
			S	T
			R	I
			A	35
			2	40
K	45	F	R	B
			E	R
			G	50

25X1A

DATE OF PHOTO	TYPE	QUALITY	CLASS	NO. OF CARDS
May 62	4	2	3	2
CLASSIFICATION	CAPTIONED BY			
	Conf		[Signature]	

PHOTO NO. 850275 LOT NO. R2786 MAP REFERENCE C LATITUDE 48°09'N LONGITUDE 17°7'E

COUNTRY CZECHOSLOVAKIA PROVINCE SLOVAKIA

AREA NO	SUBJECT	SUBJECT	SUBJECT	SUBJECT	SUBJECT	SUBJECT	SUBJECT	SUBJECT
371M	C6B	C26	C26	C70				
BRATISLAVA								
T, HOP								
PLE)								

25X1A

DATE OF PHOTO	TYPE	QUALITY	CLASS	NO. OF CARDS
MAY 62	4	2	3	4

CLASSIFICATION Conf CAPTIONED BY [Signature]



PHOTO NO: 850276

LOT NO: R2786

MAP REFERENCE: C

LATITUDE: 48° 07' N  
LONGITUDE: 18° 10' E

COUNTRY	PROVINCE	SUBJECT	SUBJECT	SUBJECT	SUBJECT	SUBJECT	SUBJECT
CZECHOSLOVAKIA	SLOVAKIA	C46	UBB	CVG			
AREA NO: 321M		5	10	15	20	25	30
BRATISLAVA	LAVA						
ARE	STALIN	25	30	35	40	45	50
(BLD G S)							

25X1A

DATE OF PHOTO	TYPE	QUALITY	CLASS	NO. OF CARDS
MAY 62	4	2	3	3

CAPTIONED BY: [Signature]

CIA-RDP78-05867A000401320010-9

890277

LOT NO. R2786

MAP REFERENCE C

LATITUDE 48°07'N LONGITUDE 17°20'05'E

COUNTRY	PROVINCE	SUBJECT	SUBJECT	SUBJECT	SUBJECT	SUBJECT	SUBJECT
CZECHOSLOVAKIA	SLOVAKIA	BA	LA	AV	LA	AV	LA
AREA NO. 327M	SUBJECT 6v	SUBJECT C29	SUBJECT D36	SUBJECT	SUBJECT	SUBJECT	SUBJECT
B	A	A	T	1	3	5	7
	F	C	I	T			
E	R						

25X1A

DATE OF PHOTO	TYPE	QUALITY	CLASS	NO. OF CARDS
May 6v	4	2	3	3
CAPTIONED BY				ALL

Approved For Release of 2000/04/27 : PHOTO ANALYSIS REPORT

PHOTO NO. 850278 LOT NO. R2786 MAP REFERENCE C LATITUDE 4809N LONGITUDE 1707E

COUNTRY CZECHOSLOVAKIA PROVINCE SLOVAKIA

AREA NO	SUBJECT	SUBJECT	SUBJECT	SUBJECT	SUBJECT	SUBJECT	SUBJECT	SUBJECT	SUBJECT
327M	6v	6v							
B A A T	5	S L A V A	10		P A N	15		V - E	20
	25	E I T T	30		B L D G	35			40
	45		50						

25X1A

DATE OF PHOTO	TYPE	QUALITY	CLASS	NO. OF CARDS
May	6v	4	2 3	2
CLASSIFICATION Conf				CAPTIONED BY AL

PHOTO NO. 850279	LOT NO. R2786	MAP REFERENCE C	LATITUDE 48°09'N	LONGITUDE 17°07'E
COUNTRY CZECHOSLOVAKIA	PROVINCE SLOVAKIA			
AREA NO. 327M	SUBJECT COB	SUBJECT C28	SUBJECT	SUBJECT
B R A T I S L A V A	5	10	15	20
G O V T	25	30	35	40
	45	50		

DATE OF PHOTO	TYPE	QUALITY	CLASS	NO. OF CARDS
May 62	4	✓	3	2
CLASSIFICATION Conf	CAPTIONED BY [Signature]			

25X1A

(7.8)

PHOTO NO. 850280	LOT NO. R276	MAP REFERENCE C	LATITUDE 48 09 N	LONGITUDE 17 07 E
COUNTRY CZECHOSLOVAKIA	PROVINCE SLOVAKIA			
AREA NO 327M	SUBJECT C3v	SUBJECT U6B		
	SUBJECT	SUBJECT	SUBJECT	SUBJECT
B R A T	<sup>5</sup> I S L A V A	<sup>10</sup>	<sup>15</sup> P R E - F A B R	<sup>20</sup>
I C A T E D	<sup>25</sup> C O N C	<sup>30</sup> R E T E	<sup>35</sup> A P T	<sup>40</sup> P
	<sup>45</sup> [ T R E T ]	<sup>50</sup>		

25X1A

DATE OF PHOTO	TYPE	QUALITY	CLASS	NO. OF CARDS
May 6	4	✓	3	2
CLASSIFICATION Conf	CAPTIONED BY [Signature]			

PHOTO NO. 850281	LOT NO. R2786	MAP REFERENCE C	LATITUDE 48 09 N	LONGITUDE 17 07 E
COUNTRY Czechoslovakia	PROVINCE SLOVAKIA			
AREA NO. 327M	SUBJECT C32	SUBJECT	SUBJECT	SUBJECT
B	R	A	T	1
I	L	A	T	2
T	M	E	N	3
				4
				5
				6
				7
				8
				9
				10
				15
				20
				25
				30
				35
				40
				45
				50

25X1A

DATE OF PHOTO	TYPE	QUALITY	CLASS	NO. OF CARDS
May 62	4	2	3	1
CLASSIFICATION Conf				CAPTIONED BY [Signature]



PHOTO NO.	850282	LOT NO.	R2786	MAP REFERENCE	C	LATITUDE	48°09'N	LONGITUDE	17°07'E
COUNTRY	Czechoslovakia		PROVINCE	Slovakia					
AREA NO.	327M	SUBJECT	AH2	SUBJECT	AH4	SUBJECT		SUBJECT	
	BRATISLAVA								
	WINE								

25X1A

DATE OF PHOTO	TYPE	QUALITY	CLASS	NO. OF CARDS
May	62	4	2	3
CLASSIFICATION	CAPTIONED BY			
Conf	[Signature]			




PHOTO NO. 850283 | LOT NO. R2786 | MAP REFERENCE C | LATITUDE 48°09'N | LONGITUDE 17°07'E

COUNTRY Czechoslovakia | PROVINCE Slovakia

AREA NO.	SUBJECT	SUBJECT	SUBJECT	SUBJECT	SUBJECT	SUBJECT	SUBJECT	SUBJECT
327M	AMZ	AM4	DOB					
B R A T I S L A V A								
W I N E								
M.	[H, L, S]							

25X1A

DATE OF PHOTO	TYPE	QUALITY	CLASS	NO. OF CARDS
May 62	4	2	3	3

CLASSIFICATION: Conf | CAPTIONED BY: [Signature]



PHOTO NO. 850284	LOT NO. R2286	MAP REFERENCE C	LATITUDE 5005N	LONGITUDE 1428E
COUNTRY Czechoslovakia	PROVINCE Bohemia			
AREA NO. 127M	SUBJECT C6V	SUBJECT C4V	SUBJECT DOTB	SUBJECT C4V
	SUBJECT AM9	SUBJECT AMH	SUBJECT 86V	SUBJECT
P R A G U E			10 B L D G	
L K G	25 F R		30 G O T T W A L D	40 A B
S O L E U M			50	

NOTE RADIO, TV + JAMMING TOWER  
ON HILL IN LEFT CENTER BG. HRADCIK CASTLE  
IN RIGHT BG. PT 1 OF 2-PT SERIES. SEE  
25X1A CIA

(1,3,4,7,1)

DATE OF PHOTO May 62	TYPE 4	QUALITY 2	CLASS 3	NO. OF CARDS 7
CLASSIFICATION Conf			CAPTIONED BY [Signature]	

PHOTO NO. 850285	LOT NO. R5786	MAP REFERENCE C	LATITUDE 5005N	LONGITUDE 1428E				
COUNTRY Czechoslovakia	PROVINCE Bohemia							
AREA NO 127M	SUBJECT CIV	SUBJECT CIV	SUBJECT DOB	SUBJECT CIV	SUBJECT AM9	SUBJECT AMH	SUBJECT 96v	SUBJECT PKQ
P R A G U E			C I T Y			B L D G S		
L K G	F R		G O T T W A L D					
S O L E U M								RR STATION AT CENTER.

NOTE RADIO, TV + JAMMING TOWER ON HILL IN LEFT BG. HRAOCIN CASTLE IN RIGHT BG. Pt N of 2-PT SERIES. SEE 25X1A CIA

(1,3,4,7,1)

DATE OF PHOTO	TYPE	QUALITY	CLASS	NO. OF CARDS
May 62	4	2	3	8
CLASSIFICATION Conf	CAPTIONED BY			

PHOTO NO. 850283		LOT NO. R2786		MAP REFERENCE C		LATITUDE 5005 N		LONGITUDE 14 28 E	
COUNTRY Czechoslovakia				PROVINCE Bohemia					
AREA NO 127M		SUBJECT AMH	SUBJECT AM9	SUBJECT DOB	SUBJECT	SUBJECT	SUBJECT	SUBJECT	SUBJECT
P R A G U E		T O W E R		T O W E R		(C C T)		20	
T R A D I O		S A M M I N G		T O W E R				40	
E R S		(C E N T E R)						50	
LKG FR AM EMBASSY									
25X1A									
(1,3,2)									
DATE OF PHOTO		TYPE	QUALITY	CLASS	NO. OF CARDS				
May 62		4	2	3	3				
CLASSIFICATION		Conf			CAPTIONED BY				



PHOTO NO. 850288	LOT NO. R2786	MAP REFERENCE C	LATITUDE 50°5'N	LONGITUDE 14°28'E
COUNTRY Czechoslovakia	PROVINCE Bohemia			
AREA NO. 127M	SUBJECT C6B	SUBJECT CRK	SUBJECT E70	
P R A G U E			10 U N D A Y	15 M O R N I
N G	25 F H O A P E R S		30	35
	45		50	40

25X1A

DATE OF PHOTO	TYPE	QUALITY	CLASS	NO. OF CARDS
May 62	4	2	3	3
CLASSIFICATION: Conf	CAPTIONED BY: [Signature]			

PHOTO NO. 850289	LOT NO. R2786	MAP REFERENCE C	LATITUDE 5106 N	LONGITUDE 1702 E
COUNTRY Poland	PROVINCE WROCLAW			
AREA NO 4158M	SUBJECT C34	SUBJECT C6B	SUBJECT	SUBJECT
WR	OC	LAW	10	15
RE	ST	25	30	35
CI	TY	45	50	40

← LEFT PG.

25X1A

DATE OF PHOTO	TYPE	QUALITY	CLASS	NO. OF CARDS
May 6	v	4	2	3
CLASSIFICATION Conf	CAPTIONED BY [Signature]			



PHOTO NO. 850290	LOT NO. R2786	MAP REFERENCE C	LATITUDE 5005 N	LONGITUDE 1855 E
COUNTRY Poland	PROVINCE KRAKOW			
AREA NO 4355M	SUBJECT C32	SUBJECT C2C	SUBJECT	SUBJECT
K R A K O W	5	N E W	10	A P T S ; 20
E R A	25	H O U S E	30	1 2 K G T B G. 40
	45		50	

25X1A

DATE OF PHOTO	TYPE	QUALITY	CLASS	NO. OF CARDS
May 62	4	2	3	2
CLASSIFICATION	CAPTIONED BY			
Conf	[Signature]			

PHOTO NO.	850291	LOT NO.	R2786	MAP REFERENCE	C	LATITUDE	5005 N	LONGITUDE	1917 E
COUNTRY	Poland			PROVINCE	KRAKOW				
AREA NO.	4313M	SUBJECT	CR6	SUBJECT	CLB	SUBJECT	CR6	SUBJECT	
		5				10			
	KRAKOW				PRIVATE			MARK	20
	ET	25				30			40
		45				50			

25X1A

DATE OF PHOTO	TYPE	QUALITY	CLASS	NO. OF CARDS
May 62	d	2	3	3
CLASSIFICATION	CAPTIONED BY			
Conf	[Signature]			





PHOTO NO. 850292	LOT NO. R2786	MAP REFERENCE C	LATITUDE 5016 N	LONGITUDE 1901 E
COUNTRY Poland		PROVINCE KATOWICE		
AREA NO 6155M	SUBJECT DWF	SUBJECT R9F	SUBJECT	SUBJECT
K A T O	5	W I C E	10	[ P L A I N ]
E E L	25	M I L L	30	35
	45		50	ARE A I N B.G.

25X1A

DATE OF PHOTO	TYPE	QUALITY	CLASS	NO. OF CARDS
May 62	4	2	3	2
CLASSIFICATION	CONF		CAPTIONED BY	




PHOTO NO. 850293 LOT NO. R2786 MAP REFERENCE C LATITUDE 5215N LONGITUDE 2100E

COUNTRY Poland PROVINCE WARSAW

AREA NO	SUBJECT	SUBJECT	SUBJECT	SUBJECT	SUBJECT	SUBJECT	SUBJECT	SUBJECT
725M	C26	C36	C6B					
WARSAW			STREET				BLDG	
	HOTEL		EURO			PAISKI		
	INF		PG					

25X1A

DATE OF PHOTO	TYPE	QUALITY	CLASS	NO. OF CARDS
May 62	f	v	3	3

CLASSIFICATION Conf CAPTIONED BY [Signature]




PHOTO NO.	850291	LOT NO.	R2786	MAP REFERENCE	C	LATITUDE	5215N	LONGITUDE	2100E
COUNTRY	Poland			PROVINCE	WARSAW				
AREA NO.	7211M	SUBJECT	CR6	SUBJECT	CO5	SUBJECT	CLB	SUBJECT	AKA
WARSAW	5	AW		10	ET	KE	ET	15	IN
DNT	25	F		20	AM	EM	BA	35	BY
FC)	45	(B	LD	50	G	)		40	REGT

25X1A

DATE OF PHOTO	6/2	TYPE	4	QUALITY	2	CLASS	3	NO. OF CARDS	4
CLASSIFICATION	Conf			CAPTIONED BY		[Redacted]			

PHOTO NO. 850295		LOT NO. R 2786		MAP REFERENCE C		LATITUDE 52 15' N		LONGITUDE 21 00' E				
COUNTRY Poland				PROVINCE Wielkopolska								
AREA NO. 7288M	SUBJECT C6B	SUBJECT C26	SUBJECT	SUBJECT	SUBJECT	SUBJECT	SUBJECT	SUBJECT	SUBJECT			
W	A	R	5	A	W	10	15	B	C	D	20	5
7	N	E	25	A	M	30	35	B	A	8	40	5
			45			50						
25X1A												
DATE OF PHOTO		TYPE	QUALITY	CLASS	NO. OF CARDS		(67)					
May 62		4	2	3	2							
CLASSIFICATION Conf				CAPTIONED BY AL								

PHOTO NO.	850296	LOT NO.	R 2786	MAP REFERENCE	C	LATITUDE	54 11' N	LONGITUDE	21 00' E
COUNTRY	Poland		PROVINCE	WARSAW					
AREA NO.	7255M	SUBJECT	PKA	SUBJECT	COB	SUBJECT	CRG	SUBJECT	
	WARSAW				OLD		MARKET		20
	QUARE		(RYNEK)				[BCLDGB		40
	CARS								

25X1A

DATE OF PHOTO	TYPE	QUALITY	CLASS	NO. OF CARDS
May 62	4	2	3	3
CLASSIFICATION	Conf		CAPTIONED BY	

PHOTO NO.	850297	LOT NO.	R2786	MAP REFERENCE	C	LATITUDE	5215N	LONGITUDE	2100E
COUNTRY	Poland		PROVINCE	WARSAW					
AREA NO.	7255M	SUBJECT	26B	SUBJECT	C34	SUBJECT	COE	SUBJECT	
W A R	AW		EX						
E A .									
A R D									

WARSAW  
AW  
EX - G H E T T O  
P R I S O N  
T O W E R  
NOT RGT FG.

25X1A

DATE OF PHOTO	TYPE	QUALITY	CLASS	NO. OF CARDS
May 62	f	2	3	3

CLASSIFICATION: Conf  
CAPTIONED BY: AL

PHOTO NO. 650298	LOT NO. R2786	MAP REFERENCE C	LATITUDE 48 45 N	LONGITUDE 44 25 E
COUNTRY USSR	PROVINCE			
AREA NO. D 235 N	SUBJECT AM7	SUBJECT CVC	SUBJECT C48	
	SUBJECT 10	SUBJECT 15	SUBJECT 20	
	SUBJECT 25	SUBJECT 30	SUBJECT 35	SUBJECT 40
	SUBJECT 45	SUBJECT 50		
VOLGOGRAD PARK				
T O F F I C E ; T H E A T E R				
R B T B G				
25X1A				
DATE OF PHOTO	TYPE	QUALITY	CLASS	NO. OF CARDS
May 62	f	v	3	3
CLASSIFICATION Conf			CAPTIONED BY	

PHOTO NO. 850299 LOT NO. R2786 MAP REFERENCE C LATITUDE 48 45 N LONGITUDE 44 25 E

COUNTRY USSR PROVINCE

AREA NO	SUBJECT	SUBJECT	SUBJECT	SUBJECT	SUBJECT	SUBJECT	SUBJECT	SUBJECT
D 235 N	CLB	CRG						
V O L G	S O G R A D		10		M A I N	15	S T R E	
E T	(A P T S)		30			35		40
			50					

25X1A

DATE OF PHOTO	TYPE	QUALITY	CLASS	NO. OF CARDS
May 62	4	2	3	
CLASSIFICATION Conf			CAPTIONED BY [Signature]	

