

PHOTO NO. 850601

LOT NO. R 557

MAP REFERENCE C ~~AHS~~

LATITUDE 22 29 N

LONGITUDE 90 04 E

COUNTRY PAKISTAN PROVINCE (Dacca)

AREA NO	SUBJECT	SUBJECT	SUBJECT	SUBJECT	SUBJECT	SUBJECT	SUBJECT	SUBJECT
WAC 557A	C68	AK4	D31	D49	ALG			
BHAN	DAR	IA		BHAN	DAR	IA		
	LOOK	ING		NOR	TH			

STATINTL

DATE OF PHOTO	TYPE	QUALITY	CLASS	NO. OF CARDS
1966-6-18	8	2	4	5

CLASSIFICATION UNCLASSIFIED CAPTIONED BY [REDACTED]

PHOTO NO. 850602 LOT NO. R 3227 MAP REFERENCE ~~HLA~~ C LATITUDE 22 35 N LONGITUDE 90 09 E

COUNTRY PAKISTAN PROVINCE ~~(EAST BENGAL)~~ (DACCA)

AREA NO	SUBJECT	SUBJECT	SUBJECT	SUBJECT	SUBJECT	SUBJECT	SUBJECT	SUBJECT	SUBJECT
WAC 557A	C68	AHL	AKU	D49					
R	A	J	A	P	U	R			
K	I	N	G	E	A	S	T		

STATINTL

6, 7, 24, 28

DATE OF PHOTO	TYPE	QUALITY	CLASS	NO. OF CARDS
1960-6-1	g	2	4	4

CLASSIFICATION: OGD CAPTIONED BY: KEB

PHOTO NO. 850603 LOT NO. R 3327 MAP REFERENCE N 13 LATITUDE 22 48N LONGITUDE 90 10E

COUNTRY PAKISTAN PROVINCE (Dacca)

AREA NO	SUBJECT	SUBJECT	SUBJECT	SUBJECT	SUBJECT	SUBJECT	SUBJECT	SUBJECT
WUC 557A	C68	D39	A47	A46	AKT	D49		
BANARA	⁵ RIPARA	¹⁰			BANARA	¹⁵ RIPARA	²⁰	
RA,	²⁵ LOOKING	³⁰			WEST,	³⁵	⁴⁰	
	⁴⁵			⁵⁰				

STATINTL

6, 7, 28, 29

DATE OF PHOTO	TYPE	QUALITY	CLASS	NO. OF CARDS
1960-6	1 of	2	4	6

CLASSIFICATION C-10 CAPTIONED BY ACB

PHOTO NO. 850601 LOT NO. 70227 MAP REFERENCE C LATITUDE 22 26N LONGITUDE 90 11E

COUNTRY BANGLADESH PROVINCE (Dacca) ~~(Dacca)~~

AREA NO	SUBJECT	SUBJECT	SUBJECT	SUBJECT	SUBJECT	SUBJECT	SUBJECT	SUBJECT	SUBJECT									
Area 557A	C68	AHL	D49	D39														
B	E	T	A	G	1	B	E	T	A	G	1,	15	L	O	O	K	1	20
N	I	G	N	O	R	T	H.					35						40
												50						

6/7/24/29 STATINTL

DATE OF PHOTO	TYPE	QUALITY	CLASS	NO. OF CARDS
1966-6	1	g	2	4

CLASSIFICATION 1-015 CAPTURED BY: [Signature]

Approved For Release 2000/04/27 : CIA-RDP85-05867A000401320014-5

REF ID: A6667A000401520014-5

PHOTO NO. 850605 LOT NO. R3227 MAP REFERENCE C LATITUDE 22 22N LONGITUDE 90 14E

COUNTRY PAKISTAN PROVINCE (Dacca)

AREA NO	SUBJECT	SUBJECT	SUBJECT	SUBJECT	SUBJECT	SUBJECT	SUBJECT	SUBJECT
WAC 557A	C68	AHL	D39	D49				
MIRZAGANJ					MIRZAGANJ			
	LOOKING		EAST					

STATINTL

DATE OF PHOTO	TYPE	QUALITY	CLASS	NO. OF CARDS
1960-6-18	8	2	4	4

CAPTIONED BY HCB

PHOTO NO. 850605 LOT NO. *N3727* MAP REFERENCE *N15* LATITUDE *22 10N* LONGITUDE *90 25E*

COUNTRY *PAKISTAN* PROVINCE *(Dacca)*

AREA NO	SUBJECT	SUBJECT	SUBJECT	SUBJECT	SUBJECT	SUBJECT	SUBJECT	SUBJECT
<i>WOC 557A</i>	<i>CG8</i>	<i>AHL</i>	<i>D39</i>	<i>D49</i>	<i>AKU</i>			
<i>G</i>	<i>A</i>	<i>L</i>	<i>A</i>	<i>C</i>	<i>H</i>	<i>I</i>	<i>P</i>	<i>A</i>

6, 24, 28/69 STATINTL

DATE OF PHOTO	TYPE	QUALITY	CLASS	NO. OF CARDS
<i>1960-6-18</i>	<i>1</i>	<i>8</i>	<i>2</i>	<i>4</i>
				<i>5</i>

CLASSIFICATION *SECRET* CAPTIONED BY *ACB*

PHOTO NO. 850607 LOT NO. 45021 MAP REFERENCE N15 LATITUDE 22 26 N LONGITUDE 90 33 E

COUNTRY PAKISTAN PROVINCE (D.H.C.A)

AREA NO	SUBJECT	SUBJECT	SUBJECT	SUBJECT	SUBJECT	SUBJECT	SUBJECT	SUBJECT	SUBJECT
WOC 557A	C68	AHL	D36	D39	AK4	D49			
B	A	U	P	H	A	L			
K	I	N	G	S	O	U	T	H	W

STATINTL

6, 7, 24, 28, 29

DATE OF PHOTO	TYPE	QUALITY	CLASS	NO. OF CARDS
1960-6-1	8	2	4	6

15007A000401520014-5

PHOTO NO. 850608 | LOT NO. R.3227 | MAP REFERENCE NIS | LATITUDE ~~33~~ 50 N | LONGITUDE ~~73~~ 17 E

COUNTRY PAKISTAN | PROVINCE (RAWALPINDI)

AREA NO	SUBJECT	SUBJECT	SUBJECT	SUBJECT	SUBJECT	SUBJECT	SUBJECT	SUBJECT
WAC 431C	AMD	C2G	D6B	AKU				
TRETT	(NR)		OPEN	WI	RE			
ELEPHONE			LINES					

OPEN WIRE TELEPHONE LINE (WITH ~~THE~~ 212 CHANNEL CARRIER SYSTEMS) ALONG ROAD FROM RAWALPINDI TO MURREE.

STATINTL

1, 7, 25, 28

DATE OF PHOTO	TYPE	QUALITY	CLASS	NO. OF CARDS
1960-6-1	4	2	4	4

CLASSIFICATION CAPTIONED BY YEB

850609-000401520014-3

PHOTO NO. 850609 LOT NO. R3227 MAP REFERENCE C LATITUDE 25 22 N LONGITUDE 68 18 E

COUNTRY PAKISTAN PROVINCE (HYDERABAD)

AREA NO WAC 550C SUBJECT AMD

KOTRI DELEPHONE POLE & HARDWARE MANUFACTURING PLANT.

KOTRI TELEPHONE POLE & HARDWARE MANUFACTURING PLANT.

STATINTL

7, 23, 7

DATE OF PHOTO	TYPE	QUALITY	CLASS	NO. OF CARDS
1960-61	4	2	4	1

CLASSIFICATION CAPTIONED BY XEB

Approved For Release 2000/04/27 : CIA-RDP78-05867A

0401320014-5

PHOTO NO. 850610 LOT NO. 1234567 MAP REFERENCE C LATITUDE 33 36 N LONGITUDE 73 04 E

COUNTRY PAKISTAN PROVINCE (RAWALPINDI)

AREA NO	SUBJECT	SUBJECT	SUBJECT	SUBJECT	SUBJECT	SUBJECT	SUBJECT	SUBJECT
WAL431C	AMD	AMB						
RAWALPINDI					CEN		DEL	
GRAPH		OFFICE					TELE	
HONEY		EXCHANGE						

(A)

STATINTL

7, 23

DATE OF PHOTO	TYPE	QUALITY	CLASS	NO. OF CARDS
1966-6-1	4	2	4	2

CLASSIFICATION 0110 CAPTIONED BY HCB

850611000401320014-5

PHOTO NO. 850611 LOT NO. R3227 MAP REFERENCE C LATITUDE 33 36N LONGITUDE 73 04E

COUNTRY PAKISTAN PROVINCE (RAWALPINDI)

AREA NO	SUBJECT	SUBJECT	SUBJECT	SUBJECT	SUBJECT	SUBJECT	SUBJECT	SUBJECT
WCC431C	AMD							
R A W A	L P I N D				C E N.		TEL	
G R A P H	O F F I C E						TELEP	
H O N E	E X C H A N G E							

AUTOMATIC TELEPHONE EXCHANGE

STATINTL

(23)

DATE OF PHOTO	TYPE	QUALITY	CLASS	NO. OF CARDS
1966-6-1	1	2	4	1

1 Jun 56

10-05867A000401520014-3

PHOTO NO. 850612		LOT NO.	MAP REFERENCE C	LATITUDE 33 59N	LONGITUDE 72 56E
COUNTRY			PROVINCE (PESHAWAR)		
AREA NO. W02431D	SUBJECT C10	SUBJECT AMI	SUBJECT	SUBJECT	SUBJECT
H A R I	P U B		10 DELEC	15 O M M Y N	20 I
C A T I	25 O N S		30 S T A F F	35 C O L L E	40 G
E.	45		50		
STATINTL					
DATE OF PHOTO		TYPE	QUALITY	CLASS	NO. OF CARDS
7, 9, 23		4			2
CLASSIFICATION					
CAPTIONED BY					

Approved For Release 2000/04/27 : CIA-RDP78-05867A

FORM NO. 174 USE PREVIOUS EDITIONS

PHOTO ANALYSIS REPORT

REF ID: A600401320014-5

PHOTO NO.	850613	LOT NO.	R3227	MAP REFERENCE	C	LATITUDE	33 36 N	LONGITUDE	73 04 E
COUNTRY	PAKISTAN		PROVINCE (RAWALPINDI)						
AREA NO.	WAC431C	SUBJECT	Clot	SUBJECT	AKU	SUBJECT		SUBJECT	
	R	A	W	A	L	P	I	N	D
	F	C	I	T	Y	L	O	O	K
	A	R	D	M	U	R	R	E	E

STATINTL

DATE OF PHOTO	TYPE	QUALITY	CLASS	NO. OF CARDS
1960-614	2	3		

FORM NO. 1 (Rev. 5-64) 1-5807A000401320014-3

PHOTO NO. 850614 LOT NO. P 3227 MAP REFERENCE C LATITUDE 33 59 N LONGITUDE 72 56 E

COUNTRY PAKISTAN PROVINCE (PESHAWAR)

AREA NO	SUBJECT	SUBJECT	SUBJECT	SUBJECT	SUBJECT	SUBJECT	SUBJECT	SUBJECT	SUBJECT
WAC 431 D	AMD								
H A R I	P U R			10	D E L E P H O N E	15			20
A C T O R X.				30		35			40
				45					

STATINTL

DATE OF PHOTO	TYPE	QUALITY	CLASS	NO. OF CARDS
1960 6 1	4	2	4	1

CLASSIFICATION: *SECRET* CAPTIONED BY: *KEB*

850615 3307A000401520014-5

PHOTO NO. 850615 LOT NO. P 3227 MAP REFERENCE C LATITUDE 33 59 N LONGITUDE 72 56 E

COUNTRY PAKISTAN PROVINCE (PESHAWAR)

AREA NO	SUBJECT	SUBJECT	SUBJECT	SUBJECT	SUBJECT	SUBJECT	SUBJECT	SUBJECT
WAC 431 D	AMP							
HARI P U R			10	DELEPHONE				20 F
A C T O R Y	25		30	C O I L		35	A S S E M B L	40
Y S H O P	45		50					

STATINTL

(23)

DATE OF PHOTO	TYPE	QUALITY	CLASS	NO. OF CARDS
1960-6-1	1	2	4	1

CAPTIONED BY AEB

REF ID: A6667A000401320014-5

PHOTO NO. 850616	LOT NO. R3227	MAP REFERENCE C	LATITUDE 33 54 N	LONGITUDE 78 23 E
COUNTRY PAKISTAN	PROVINCE (RAWALPINDI)			
AREA NO. WAC 431C	SUBJECT AMD	SUBJECT	SUBJECT	SUBJECT
MURR	EE	MURR	EE	15 (T) ELEP
HONE	25 EXCHANGE	30	35	40
	45	50		

STATINTL

DATE OF PHOTO	TYPE	QUALITY	CLASS	NO. OF CARDS
M60- 61	4	2	4	1

CLASSIFICATION: *TOP SECRET*
CAPTIONED BY: *DEB*

PHOTO REFERENCE 850617A000401320014-5

PHOTO NO.	850617	LOT NO.	R5327	MAP REFERENCE	C	LATITUDE	33 54 N	LONGITUDE	75 23 E
COUNTRY	PAKISTAN			PROVINCE	(RAWALPINDI)				
AREA NO	WAC431C	SUBJECT	AMD	SUBJECT		SUBJECT		SUBJECT	
	MURR	E E		MURR	E E	15	(T)	E L E P	20
	H O N E	25	E X C H A N G E	30		35	3 0 0		40
	L I N E S	45			56				

COMMON BATTERY.

STATINTL

DATE OF PHOTO	TYPE	QUALITY	CLASS	NO. OF CARDS
1960-61	1	2	3	1

CLASSIFICATION = AMD CAPTIONED BY AFB

PHOTO AIRTEL 69807A000401320014-5

PHOTO NO. 850618		LOT NO. 12345		MAP REFERENCE C		LATITUDE 33 54 N		LONGITUDE 73 23 E	
COUNTRY PAKISTAN				PROVINCE (PUNJAB)					
AREA NO	SUBJECT	SUBJECT	SUBJECT	SUBJECT	SUBJECT	SUBJECT	SUBJECT	SUBJECT	SUBJECT
WAC 4310	AND								
MURR	E E			MURR	E E	15	T	E	E
HONE	E					35			
FOUR POSITION LONG LINES SWITCHBOARD.									
[LEFT] (23) STATINTL									
DATE OF PHOTO		TYPE	QUALITY	CLASS	NO. OF CARDS				
1962-61		1	3	3	1				
CLASSIFICATION				CAPTIONED BY					
SECRET				[REDACTED]					

76 85867A000401320014-5

PHOTO NO. 850619 LOT NO. R 2586 MAP REFERENCE C LATITUDE 13 45 N LONGITUDE 100 29 E

COUNTRY	THAILAND							
AREA NO.	5L							
SUBJECT	AKQ							
B	A	N	G	K	O	K		
L	R	O	A	D	S	T	A	T
E	N	T	R	A	N	C	E	

STATINTL

DATE OF PHOTO	7, 27	TYPE		QUALITY		CLASS		NO. OF CARDS	
19	6	1	4	2	4	1			
CLASSIFICATION	0010			CAPTIONED BY RCB					

PHOTO NO. 850620

LOT NO. R 2586

MAP REFERENCE C

LATITUDE 13 45 N

LONGITUDE 100 29 E

COUNTRY THAILAND

PROVINCE

AREA NO	SUBJECT	SUBJECT	SUBJECT	SUBJECT	SUBJECT	SUBJECT	SUBJECT	SUBJECT
5L	AKQ	AMI	A4Q					
B	A	N	G	K	O	K	M	A
L	R	O	A	D	S	T	A	T
G	W	E	S	T.				

STATINTL

DATE OF PHOTO	TYPE	QUALITY	CLASS	NO. OF CARDS
19	61	4	2	4

CLASSIFICATION 0410 CAPTIONED BY ROB

REF ID: A6000401320014-5

PHOTO NO. 850621 LOT NO. R 2526 MAP REFERENCE C LATITUDE 13 45 N LONGITUDE 100 37 E

COUNTRY THAILAND PROVINCE

AREA NO	SUBJECT	SUBJECT	SUBJECT	SUBJECT	SUBJECT	SUBJECT	SUBJECT	SUBJECT
5L	AKQ	C26						
BANGKOK			10	MARSA	15	N	RA	20
LROAD			30	STATION	35		ROAD	40
STAND			45	LINE	50			

Food STANDS IN STATION

STATINTL

10, 27

DATE OF PHOTO	TYPE	QUALITY	CLASS	NO. OF CARDS
19 61	1	2	4	2

CLASSIFICATION OCT 19 CAPTIONED BY

REF ID: A6667A000401320014-5

PHOTO NO. 850622 LOT NO. R 2586 MAP REFERENCE C LATITUDE 13 45 N LONGITUDE 100 29 E

COUNTRY	THAILAND							
AREA NO	5L							
SUBJECT	C38	AH3	AHL					
	BANGKOK	(N/A)			COUNTRY			
	SCENE	ALONG			RAILROAD			

Between CHACHOENGSAO AND BANGKOK.

STATINTL

DATE OF PHOTO	TYPE	QUALITY	CLASS	NO. OF CARDS
19 6 1	4	2	4	3
CLASSIFICATION	CAPTIONED BY			
640	HEB			

1 Jan 56

REF ID: A6000401320014-5

PHOTO NO.	850623	LOT NO.	R 2586	MAP REFERENCE	NIS	LATITUDE	13 51	LONGITUDE	101 03
COUNTRY	THAILAND		PROVINCE						
AREA NO.	5L	SUBJECT	AKQ	SUBJECT		SUBJECT		SUBJECT	
	BANG	5	SNAM	10	PR	15	IEO	20	RAIL
	ROAD	25	STATION	30		35		40	
		45		50					

STATINTL

7, 27

DATE OF PHOTO	TYPE	QUALITY	CLASS	NO. OF CARDS
19 6 1	4	2	4	1

CLASSIFICATION: C40

CAPTIONED BY: AEB

Approved For Release 2000/04/27 : CIA-RDP78-05867A000401320014-5

GPO 01879 T

FORM NO. 174 USE PREVIOUS EDITIONS 1 Jan 56

PHOTO ANALYSIS REPORT

FORM NO. 174 USE PREVIOUS EDITIONS
REF ID: A6667A000401320014-5

PHOTO NO. 850621 LOT NO. R 2586 MAP REFERENCE C LATITUDE 13 42 N LONGITUDE 101 05 E

COUNTRY THAILAND PROVINCE

AREA NO. 5L	SUBJECT AKQ	SUBJECT	SUBJECT	SUBJECT	SUBJECT	SUBJECT	SUBJECT	SUBJECT									
C	H	A	C	O	E	N	G	S	A	O	R	A	I	L	R	O	A
D	W	A	I	T	I	N	G	S	P	O	T						

STATINTL



DATE OF PHOTO	TYPE	QUALITY	CLASS	NO. OF CARDS
19 6 1	4	2	4	1

CLASSIFICATION CAPTIONED BY

FORM NO. 174 USE PREVIOUS EDITIONS

PHOTO NO. 850625 LOT NO. R 2586 MAP REFERENCE NIS LATITUDE 13 51 N LONGITUDE 101 08 E

COUNTRY THAILAND PROVINCE

AREA NO	SUBJECT	SUBJECT	SUBJECT	SUBJECT	SUBJECT	SUBJECT	SUBJECT	SUBJECT
5L	CB8							
BAN	BANG							
R	STREET							

STATINTL

DATE OF PHOTO	TYPE	QUALITY	CLASS	NO. OF CARDS
14 6 1	4	2	4	1

CLASSIFICATION (7) CAPTIONED BY HEB

REF ID: A66776-05867A000401320014-5

PHOTO NO. 850625 LOT NO. R 2586 MAP REFERENCE NIS LATITUDE 13 51 LONGITUDE 101 08E

COUNTRY THAILAND		PROVINCE					
AREA NO. SL	SUBJECT CBX	SUBJECT	SUBJECT	SUBJECT	SUBJECT	SUBJECT	SUBJECT
BAN	BANG		10 KANA		15 K.		20 S I D
E	STREET		30		35		40
			45				

STATINTL

(7)

DATE OF PHOTO	TYPE	QUALITY	CLASS	NO. OF CARDS
MAR 6 1	4	2	4	1

CLASSIFICATION CAPTIONED BY NCB

REF ID: A65867A000401320014-5

PHOTO NO. 850627 LOT NO. R 2586 MAP REFERENCE N15 LATITUDE 13 51N LONGITUDE 101 02E

COUNTRY THAILAND PROVINCE

AREA NO	SUBJECT	SUBJECT	SUBJECT	SUBJECT	SUBJECT	SUBJECT	SUBJECT
5L	C38						
BAN	⁵ BANG		¹⁰ KHANAK		¹⁵ K		²⁰ EAR
GEST	²⁵ HOME		³⁰ IN		³⁵ AREA		⁴⁰
	⁴⁵		⁵⁰				

STATINTL

DATE OF PHOTO	TYPE	QUALITY	CLASS	NO. OF CARDS
19 61	1	2	4	1

REF ID: A65867A000401320014-5

PHOTO NO. 850625 LOT NO. 722576 MAP REFERENCE N15 LATITUDE 13 51' N LONGITUDE 101 02' E

COUNTRY THAILAND		PROVINCE							
AREA NO. 5L	SUBJECT C38	SUBJECT	SUBJECT	SUBJECT	SUBJECT	SUBJECT	SUBJECT	SUBJECT	SUBJECT
BAN	5 BAN			10 KHANA				15 K	20 HOU
SE				30				35	
				45					

STATINTL

DATE OF PHOTO	TYPE	QUALITY	CLASS	NO. OF CARDS
11 61	4	20	4	1

CLASSIFICATION: *SECRET* CAPTIONED BY: *AB*


REF ID: A65867A000401320014-5

PHOTO NO. 850629 LOT NO. R 2586 MAP REFERENCE NIS LATITUDE 13 51 LONGITUDE 101 08E

COUNTRY THAILAND PROVINCE

AREA NO	SUBJECT	SUBJECT	SUBJECT	SUBJECT	SUBJECT	SUBJECT	SUBJECT	SUBJECT
5L	C38	D39						20
BAN	5 BAWG		16 KAWA	15 AWA				40
	25		30			35		
	45		50					

STATINTL



DATE OF PHOTO	TYPE	QUALITY	CLASS	NO. OF CARDS
1966	6	1	4 2	4 2

CLASSIFICATION: OCU CAPTIONED BY: RCB

850630 850630 850630 850630 850630 850630 850630 850630 850630 850630

PHOTO NO. 850630 LOT NO. 2-586 MAP REFERENCE N15 LATITUDE 13 51 LONGITUDE 101 02

COUNTRY THAILAND PROVINCE

AREA NO	SUBJECT	SUBJECT	SUBJECT	SUBJECT	SUBJECT	SUBJECT	SUBJECT	SUBJECT	SUBJECT
5L	C38								
BAN	BHING			10	KHANAK	15			20
				30		35			40
				45					
				50					

STATINTL

DATE OF PHOTO	TYPE	QUALITY	CLASS	NO. OF CARDS
1/16	6	1	4	2
			1	1

CLASSIFICATION 0010 CAPTIONED BY PHOTO ANALYST'S REPORT

REF ID: A65867A000401320014-5

PHOTO NO. 850631 LOT NO. R2586 MAP REFERENCE N15 LATITUDE 13 51 LONGITUDE 101 08E

COUNTRY THAILAND PROVINCE


AREA NO	SUBJECT	SUBJECT	SUBJECT	SUBJECT	SUBJECT	SUBJECT	SUBJECT	SUBJECT
5L	C38	D39	ALS					20
BAN	BANG		KHANAK					40
	25		30					
	45		50					

STATINTL

7,29

DATE OF PHOTO	TYPE	QUALITY	CLASS	NO. OF CARDS
29 6 1	4	2	4	3

CLASSIFICATION Approved For Release 2000/04/27 : CIA-RDP78-05867A PHOTO ANALYSIS REPORT



REF ID: A600401320014-5


PHOTO NO. 850632 LOT NO. 100006 MAP REFERENCE N15 LATTITUDE 13 21 LONGITUDE 101 47 E

COUNTRY THAILAND PROVINCE

AREA NO	SUBJECT	SUBJECT	SUBJECT	SUBJECT	SUBJECT	SUBJECT	SUBJECT	SUBJECT	SUBJECT
5L	AHH	ALG	D39						
BAN	BANG		KHAN	W	K			L	U
BERY	ARD								M

STATINTL

DATE OF PHOTO	TYPE	QUALITY	CLASS	NO. OF CARDS
7, 18, 29				3



78-05867A000401320014-5

PHOTO NO. 850633 LOT NO. R 2586 MAP REFERENCE NIS ATTITUDE 13 51 N LONGITUDE 100 08 E

COUNTRY THAILAND PROVINCE

AREA NO. 5L	SUBJECT CAHC	SUBJECT	SUBJECT	SUBJECT	SUBJECT	SUBJECT	SUBJECT	SUBJECT
BAN	BANG			KHANAK			DRY	
ING	NETS,							

STATINTL

(24)

DATE OF PHOTO	TYPE	QUALITY	CLASS	NO. OF CARDS
19 6 1	4	2	4	1

CLASSIFICATION CAPTIONED BY JEB

Approved For Release 2000/04/27 : CIA-RDP78-05867A000401320014-5

14-00000A000401320014-5

PHOTO NO: 850631 LOT NO: R 2586 MAP REFERENCE: NIS LATITUDE: 13 51 N LONGITUDE: 100 08 E

COUNTRY: THAILAND PROVINCE: AREA NO: 5L SUBJECT: C38 CIL ALG DST SUBJECT: BAN BIANE KHANAK (CENTER) DHIST SHRI NE BACKGROUN D

STATINTL

DATE OF PHOTO	TYPE	QUALITY	CLASS	NO. OF CARDS
19 6 1	4	2	4	4

35067A000401320014-3

PHOTO NO. 850635 LOT NO. 12076 MAP REFERENCE N13 LATITUDE 13 51 N LONGITUDE 100 00 E

COUNTRY THAILAND PROVINCE

AREA NO	SUBJECT	SUBJECT	SUBJECT	SUBJECT	SUBJECT	SUBJECT	SUBJECT	SUBJECT
56	CIR							
BAN	BHINE		10	KHANNAK	15			20
PLE	INTERIOR		30		35			40
			45		50			

TEM

STATINTL

(8, 10)

DATE OF PHOTO	TYPE	QUALITY	CLASS	NO. OF CARDS
19	1	2	4	1

CLASSIFICATION CAPTIONED BY

Approved For Release 2000/04/27 : CIA-RDP78-05867A000401320014-3

40-00007A000401320014-5

PHOTO NO. 850633 LOT NO. R 2586 MAP REFERENCE N15 LATITUDE 13 51 N LONGITUDE 101 08 E

COUNTRY THAILAND		PROVINCE					
AREA NO	SUBJECT	SUBJECT	SUBJECT	SUBJECT	SUBJECT	SUBJECT	SUBJECT
5L	C12						
BAN	5 BANG		10 KHANA		15 K		(T) E M
PLE	25 INTERIOR		30		35		40
	45		50				

STATINTL

DATE OF PHOTO	TYPE	QUALITY	CLASS	NO. OF CARDS
19 6 1	4	2	4	1
CLASSIFICATION				CAPTIONED BY
O/W				XEB

7-5867 R000401320014-5

PHOTO NO. 850637 LOT NO. R 2.586 MAP REFERENCE NIS LATITUDE 13 51 LONGITUDE 101 08E

COUNTRY THAILAND PROVINCE

AREA NO	SUBJECT	SUBJECT	SUBJECT	SUBJECT	SUBJECT	SUBJECT	SUBJECT	SUBJECT
5L	C38	239	ALG					20
BAN	5	BANG	10	KHANNA	15	K		40
	25		30			35		
	45		50					

STATINTL

DATE OF PHOTO	TYPE	QUALITY	CLASS	NO. OF CARDS
19 6 1	4	2	4	3

CLASSIFICATION 0010 CAPTIONED BY REL

REF ID: A600401320014-5

PHOTO NO. 850638 LOT NO. 132586 MAP REFERENCE N15 LATITUDE 13 51 N LONG (E) 101 08 E

COUNTRY THAILAND PROVINCE

AREA NO	SUBJECT	SUBJECT	SUBJECT	SUBJECT	SUBJECT	SUBJECT	SUBJECT	SUBJECT
5L	AGG	D39	ALG					
BAN	BANG		KHANAK				SHI	
P	REPAIR		YARD				CENTER	

~~BOAT~~ ~~along~~ ~~at~~ ~~DAKONG~~ ~~RIVER~~

STATINTL

DATE OF PHOTO	TYPE	QUALITY	CLASS	NO. OF CARDS
19 6 1	4	2	4	3
CLASSIFICATION				CAPTIONED BY
010				HEB

REF ID: A660401320014-5

PHOTO NO. 850639 LOT NO. R 2596 MAP REFERENCE 1413 LATITUDE 15 51 N LONGITUDE 101 08 E

COUNTRY THAILAND		PROVINCE							
AREA NO. 5L	SUBJECT AGG	SUBJECT D39	SUBJECT ALG	SUBJECT	SUBJECT	SUBJECT	SUBJECT	SUBJECT	SUBJECT
BAN	⁵ BANG		¹⁰ KHANAK					¹⁵ SHI	
P	²⁵ REPAIR		³⁰ YARD					³⁵ (LEFT)	⁴⁰
	⁴⁵		⁵⁰						

BOAT going west on PAKONG River.

STATINTL

DATE OF PHOTO		TYPE	QUALITY	CLASS	NO. OF CARDS
7, 29, 30		4	2	4	3
CLASSIFICATION				CAPTIONED BY	
R 2596				ACB	

78-8887A000401320014-5

PHOTO NO. 850640 LOT NO. R 2586 MAP REFERENCE NRS LATITUDE 13 51 N LONGITUDE 101 08 E

COUNTRY	THAILAND							
AREA NO	5L		ALG D39		K H A N A K		B O A	
	B A N		B A N G		N O N		P A K O N G	
	T B O I N G		R I V E R					

STATINTL

DATE OF PHOTO	TYPE	QUALITY	CLASS	NO. OF CARDS
1966	1	4	2	4

CLASSIFICATION 0110 CAPTIONED BY HEB

Approved For Release 2000/04/27 : CIA-RDP78-05867A000401320014-5
ATINTL

Next 25 Page(s) In Document Exempt

Approved For Release 2000/04/27 : CIA-RDP78-05867A000401320014-5

850867A000401320014-5

PHOTO NO. 850867 LOT NO. R-3297 MAP REFERENCE LATITUDE LONGITUDE

COUNTRY USSR PROVINCE

AREA NO	SUBJECT	SUBJECT	SUBJECT	SUBJECT	SUBJECT	SUBJECT	SUBJECT	SUBJECT
N	A4L							
	5		10			15		20
	C A R G O		V E S S E L			N A R I N		40
	25		30			35		
	45		50					

(30)

25X1A

DATE OF PHOTO	TYPE	QUALITY	CLASS	NO. OF CARDS
SPRING	6	2	2	1

CLASSIFICATION *[Signature]* CAPTIONED BY *[Signature]*

DA-RDP-76-05867A000401320014-5

PHOTO NO. 850668 LOT NO. R-3277 MAP REFERENCE LATITUDE LONGITUDE

COUNTRY N38R PROVINCE

AREA NO	SUBJECT	SUBJECT	SUBJECT	SUBJECT	SUBJECT	SUBJECT	SUBJECT	SUBJECT	SUBJECT	
N	ALH									
	5		10			15			20	
C	A	R	G	O	V	E	S	S	E	L
	25		30			35			40	
	45		50							

(30)

25X1A



DATE OF PHOTO	TYPE	QUALITY	CLASS	NO. OF CARDS
SPRING 62	4	2	C	1
CLASSIFICATION CORN/NE/CC				CAPTIONED BY VLOW

78-05867A000401320014-5

PHOTO NO. 850669

LOT NO. R-307

MAP REFERENCE

LATITUDE

LONGITUDE

COUNTRY

PROVINCE

AREA NO. N

SUBJECT ALH

SUBJECT

SUBJECT

SUBJECT

SUBJECT

SUBJECT

SUBJECT

SUBJECT

5

10

15

20

25

30

35

40

45

50

121

25X1A

DATE OF PHOTO

TYPE

QUALITY

CLASS

NO. OF CARIS

CLASSIFICATION

CAPTIONED BY

FORM NO. 174

USE PREVIOUS EDITIONS

PHOTO ANALYSIS REPORT

GPO 918791

850679 850679A000401320014-5


PHOTO NO. 850679 LOT NO. R-3277 MAP REFERENCE LATTITUDE LONGITUDE

COUNTRY USSR PROVINCE

AREA NO	SUBJECT	SUBJECT	SUBJECT	SUBJECT	SUBJECT	SUBJECT	SUBJECT	SUBJECT
N	A24							
C	A	R	G	0	V	E	S	E

(30)

25X1A



DATE OF PHOTO	TYPE	QUALITY	CLASS	NO. OF CARDS
SPRING 6 2 4 2			C	1

05887A000401320014-5

PHOTO NO. 850671 LOT NO. R-3277 MAP REFERENCE LATITUDE LONGITUDE

COUNTRY 7133R PROVINCE

AREA NO.	SUBJECT	SUBJECT	SUBJECT	SUBJECT	SUBJECT	SUBJECT	SUBJECT	SUBJECT	SUBJECT
N	AL4								
G A R G O		V E S	S E L			T A T A R B Y			
N A R Y									

30

25X1A

DATE OF PHOTO	TYPE	QUALITY	CLASS	NO. OF CARDS
SPRING 6 2 4		2	0	1

CLASSIFICATION CONF/NF/OC CAPTIONED BY VLV

CIA-RDP78-05867A000401320014-5

PHOTO 550672

LOT NO. K-3277

MAP REFERENCE

LATITUDE

LONGITUDE

COUNTRY

USSR

PROVINCE

AREA NO

N

SUBJECT

A44

SUBJECT

SUBJECT

SUBJECT

SUBJECT

SUBJECT

SUBJECT

SUBJECT

CARBO

VEB

EL

TATARBU

NARY

(30)

25X1A

DATE OF PHOTO	TYPE	QUALITY	CLASS	NO. OF CARDS
SPRING 62	4	2	C	1

CLASSIFICATION

CONF/UF/CC

CAPTIONED BY

vlw

FORM NO. 1 Jan 58

Approved For Release 2000/04/27 : CIA-RDP78-05867A000401320014-5

PHOTO ANALYSIS REPORT

GPO #18791

78-05867A000401320014-5

PHOTO NO. 850673

LOT NO. R-3277

MAP REFERENCE

LATITUDE

LONGITUDE

COUNTRY

2188R

AREA NO.

N

SUBJECT

ALL

SUBJECT

VESSEL

SUBJECT

10

SUBJECT

SEL

SUBJECT

SUBJECT

15

SUBJECT

SUBJECT

20

T A T A R B Y

C A R G O

25

N A R Y

45

30

25X1A

30

DATE OF PHOTO	TYPE	QUALITY	CLASS	NO. OF CARDS
6 2 7		2	C	1

PHOTO ANALYSIS REPORT

GPO #18791

USE PREVIOUS EDITIONS

FORM 1 APPROVED FOR RELEASE 2000/04/27 PHOTO REFERENCE 850671A000401320014-5

PHOTO NO. 850671 LOT NO. R 3267 MAP REFERENCE C LATITUDE 56 50 N LONGITUDE 35 55 E

COUNTRY USSR PROVINCE

AREA NO	SUBJECT	SUBJECT	SUBJECT	SUBJECT	SUBJECT	SUBJECT	SUBJECT	SUBJECT	SUBJECT
D 154 N	C 12								
	5		10			15			20
						VACATED			
	25		30			35			40
	45		50						

(7.10)

STATINTL

DATE OF PHOTO	TYPE	QUALITY	CLASS	NO. OF CARDS
60	4	2	4	1

CLASSIFICATION OUC CAPTIONED BY RL

REF ID: A668776-03887A000401320014-5

PHOTO NO. 850675

LOT NO. R 3267

MAP REFERENCE C

LATITUDE 59 55 N

LONGITUDE 30 15 E

COUNTRY

USSR

PROVINCE

AREA NO

B 153 N

SUBJECT

C 6 B

SUBJECT

C 7 I

SUBJECT

SUBJECT

SUBJECT

SUBJECT

SUBJECT

SUBJECT

L E N I N G R A D

\$ O F T

D R I N

K \$ T A N D W I T H

\$ O M E " M O

D E R N " Y O U T H

L S O V I E T

(6,7,8,10)

STATINTL

DATE OF PHOTO

6 7

TYPE

A

QUALITY

2

CLASS

4

NO. OF CARDS

2

CLASSIFICATION

040

CAPTIONED BY

RL

FORM NO. 174

USE PREVIOUS EDITIONS

Approved For Release 2000/04/27 PHOTO REF ID: A668776-03887A000401320014-5

FORM NO. 174 USE PREVIOUS EDITIONS CIA REF ID: A600401320014-5

PHOTO NO. 850673 LOT NO. R3267 MAP REFERENCE C LATITUDE 59 55 N LONGITUDE 30 15 E

COUNTRY USSR PROVINCE

AREA NO	SUBJECT	SUBJECT	SUBJECT	SUBJECT	SUBJECT	SUBJECT	SUBJECT	SUBJECT
B 153 N	C 26							
	5		10		15		20	
	25		30		35		40	
	45		50					
LENI NG RA D NEW BU I L D								
I NG A L O N G RO A D TO M O								
S C O W								

(2)

STATINTL

DATE OF PHOTO	TYPE	QUALITY	CLASS	NO. OF CARDS
	6 2	4 2	4	1

CLASSIFICATION: OVV CAPTIONED BY: RL

FORM NO. 174 USE PREVIOUS EDITIONS

PHOTO NO.

850677

LOT NO.

R3267

MAP REFERENCE

C

LATITUDE

60 42N

LONGITUDE

28 45E

COUNTRY

USSR

AREA NO.

C103N

SUBJECT

AKV

SUBJECT

AKV

SUBJECT

AKA

SUBJECT

D48

SUBJECT

SUBJECT

15

SUBJECT

ROAD

SUBJECT

20

VYBORG

DEOB

NR

35

FINNIS

40

NER

RUS

30

ROAD - FINNIS

50

H BORDER

(18, 19, 28)

STATINTL

DATE OF PHOTO

6 2 4

TYPE

4

QUALITY

2

CLASS

4

NO. OF CARDS

4

CLASSIFICATION

000

CAPTIONED BY

RL

FORM NO. 174

USE PREVIOUS EDITIONS

Approved For Release 2000/04/27

PHOTO ANALYSIS REF

CIA-RDP76-05867A000401320014-5

PHOTO NO. 850678

LOT NO. R3267

MAP REFERENCE C

LATITUDE 60 42N

LONGITUDE 28 45E

COUNTRY

VPR

PROVINCE

AREA NO

C103N

SUBJECT

AKG

SUBJECT

COB

SUBJECT

AKA

SUBJECT

SUBJECT

SUBJECT

SUBJECT

SUBJECT

20

VYBORG

RAILROAD

STR

40

TION

50

(719, 27)

STATINTL

DATE OF PHOTO

TYPE

QUALITY

CLASS

NO. OF CARDS

6 2 4 2 4 3

CLASSIFICATION

Approved For Release

0000/04127 - CIA-RDP76-05867

CAPTIONED BY

PHOTO ANALYSIS REP

FORM NO. 174 USE PREVIOUS EDITIONS

GIA-RDP 76-05867A000401320014-5

PHOTO NO. 850679 LOT NO. R3258A MAP REFERENCE C LATITUDE 38 59N LONGITUDE 117 41E

COUNTRY CHINA PROVINCE (HOPEH)

AREA NO. NR 381A	SUBJECT ACA	SUBJECT	SUBJECT	SUBJECT	SUBJECT	SUBJECT	SUBJECT	SUBJECT
T A - R U			H A I - H O				S K U I C E	
G A T E								

25X1A *182* *5/11/62*

25X1A

DATE OF PHOTO	TYPE	QUALITY	CLAS	NO. OF CARDS
27 June 62	4	2	34	1

CLASSIFICATION *Conf* CAPTIONED BY *REB*

PHOTO NO. 850650 LOT NO. R-3233 MAP REFERENCE LATITUDE 69 18 N LONGITUDE 33 34 E

COUNTRY USSR PROVINCE

AREA NO	SUBJECT	SUBJECT	SUBJECT	SUBJECT	SUBJECT	SUBJECT	SUBJECT	SUBJECT
D 51 N	ALB							
	5	LET I N B K I Y	10	M V S	15	M V S	20	
	25	ET I N B K I Y	30	L I G H T	35		40	
	45		50					

(10, 23)

25X1A

DATE OF PHOTO	TYPE	QUALITY	CLASS	NO. OF CARDS
16 MAY	6 2 4	2	B	1

CLASSIFICATION S/NF/CC CAPTIONED BY VLN

CIA-RDP76-05867A000401320014-5

PHOTO NO. 850681 LOT NO. R-3233 MAP REFERENCE LATITUDE 69 18 N LONGITUDE 33 34 E

COUNTRY USSR PROVINCE

AREA NO	SUBJECT	SUBJECT	SUBJECT	SUBJECT	SUBJECT	SUBJECT	SUBJECT	SUBJECT	SUBJECT
D 51 N	ALB								
	5	LET I N S K I Y	10	M V S	15	M V S	20		
	25	ET I N S K I Y	30	L I G H T	35				40
	45		50						

(10, 23)

25X1A

DATE OF PHOTO	TYPE	QUALITY	CLASS	NO. OF CARDS
16 MAY	6	2	4	2
CLASSIFICATION	S/NF/CC			CAPTIONED BY
				V L W

REF ID: A6667A000401320014-5

PHOTO NO. 850682 LOT NO. R-3233 MAP REFERENCE LATTITUDE 69 18 N LONGITUDE 33 34 E

COUNTRY USSR PROVINCE

AREA NO	SUBJECT	SUBJECT	SUBJECT	SUBJECT	SUBJECT	SUBJECT	SUBJECT	SUBJECT
051N	ALB							
	5	10			15			20
LETINSKIY		MYA			MYA			L
	25	30			35			40
ETINSKIY		LIGHT						
	45	50						

(10, 23)

25X1A

DATE OF PHOTO	TYPE	QUALITY	CLASS	NO. OF CARDS
16 MAY 62	4	2	B	1

CLASSIFICATION S/NF/CC CAPTIONED BY VEW

PHOTO NO. 850683 LOT NO. R-3233 MAP REFERENCE LATTITUDE 69 18 N LONGITUDE 33 34 E

COUNTRY USSR PROVINCE

AREA NO	SUBJECT	SUBJECT	SUBJECT	SUBJECT	SUBJECT	SUBJECT	SUBJECT	SUBJECT	SUBJECT
D 51 N	CCC								
LETIN	SK	Y		MY			W/I		B L
D G.									

(7, 10)

25X1A

DATE OF PHOTO	TYPE	QUALITY	CLASS	NO. OF CARDS
16 MAY 62	4	2	B	1

CLASSIFICATION S/NF/CC CAPTIONED BY V L W

CIA-RDP76-05867A000401320014-5

PHOTO NO. 850681 | LOT NO. R-3233 | MAP REFERENCE | LATITUDE 69 18 N | LONGITUDE 33 34 E

COUNTRY USSR | PROVINCE

AREA NO	SUBJECT	SUBJECT	SUBJECT	SUBJECT	SUBJECT	SUBJECT	SUBJECT	SUBJECT
DSIN	9H3							
	5	10		15				20
LET	N	B	K	I	V	M	Y	S
	25	30		35				40
B	L	E	G	O	N	T	R	O
	45	50						
O	C	E	N	T	E	R		

(1,7)

25X1A

DATE OF PHOTO	TYPE	QUALITY	CLASS	NO. OF CARDS
16 MAY 62	4	2	B	1
CLASSIFICATION S/NE/CO			CAPTIONED BY K.L.W.	

REF ID: A65867A000401320014-5

PHOTO NO. 850685 LOT NO. R-3233 MAP REFERENCE LATTITUDE 69 18 N LONGITUDE 33 34 E

COUNTRY USSR PROVINCE

AREA NO	SUBJECT	SUBJECT	SUBJECT	SUBJECT	SUBJECT	SUBJECT	SUBJECT	SUBJECT
D 51 N	943							
L E T I N S K I Y				M Y S		15	P O S S I	20
B L E	25	C O N T R O L				30	T O W E R	40
S C E N T E R	45					50		

(17)

25X1A

DATE OF PHOTO	TYPE	QUALITY	CLASS	NO. OF CARDS
16 MAY 62	4	2	B	1

CLASSIFICATION S/NE/CO CAPTIONED BY H/W

REF ID: A667A000401320014-5

PHOTO NO. 850686 LOT NO. R-3233 MAP REFERENCE LATTITUDE 69 18 11 LONGITUDE 33 24 E

COUNTRY USSR PROVINCE

AREA NO	SUBJECT	SUBJECT	SUBJECT	SUBJECT	SUBJECT	SUBJECT	SUBJECT	SUBJECT	SUBJECT
051N	943								
	5		10		15			20	
	25		30		35			40	
	45		50						

LET IN & K I V M Y S P O E S I
B L E C O N T R O L T O W E R I N
C E N T E R

(1/4)

25X1A

DATE OF PHOTO	TYPE	QUALITY	CLASS	NO. OF CARDS
16 MAY 62	4	2	B	1

CLASSIFICATION S/NF/CO CAPTIONED BY V.L.W.

CIA RDP 78-05867A000401320014-5

PHOTO NO. 850687

LOT NO. R-3233

MAP REFERENCE

LATITUDE 69 18 N

LONGITUDE 33 34 E

COUNTRY

USSR

PROVINCE

AREA NO.

D 51 N

SUBJECT

ALL

SUBJECT

SUBJECT

SUBJECT

SUBJECT

SUBJECT

SUBJECT

SUBJECT

20

LET I N B K I Y

10

M V S

15

H V S

40

E T I A B K I Y

25

30

L I G H T

35

45

50

10, 23)

25X1A

DATE OF PHOTO	TYPE	QUALITY	CLASS	NO. OF CARDS
16 APR	6 2	4	2	3

CLASSIFICATION **SWEICC** CAPTIONED BY **VGW**

REF ID: A65867A000401320014-5

PHOTO NO. 850688 LOT NO. R-3233 MAP REFERENCE 69 18N LONGITUDE 33 34E

COUNTRY U.S.R. PROVINCE

AREA NO	SUBJECT	SUBJECT	SUBJECT	SUBJECT	SUBJECT	SUBJECT	SUBJECT	SUBJECT
D 51 N	ALB							
LET I N	5	SK I Y	10	M Y 3	15	M Y 6		20
ET I N	25	SK I Y	30	L I G H T	35			40
	45		50					

(10, 23)

25X1A

DATE OF PHOTO	TYPE	QUALITY	CLASS	NO. OF CARDS
16 MAY	6	2	4	2
CLASSIFICATION S/NF/CC				CAPTIONED BY V & W

CIA-RDP78-05867A000401320014-5

PHOTO NO. 850689

LOT NO. K-3233

MAP REFERENCE

LATITUDE 69 18 N

LONGITUDE 33 34 E

COUNTRY

USSR

PROVINCE

AREA NO

D 51 N

SUBJECT

984

SUBJECT

CCR

SUBJECT

SUBJECT

SUBJECT

SUBJECT

SUBJECT

SUBJECT

LETTING

5

8 K i v

10

M V S

15

PROBA

BLUE

25

RADAR

30

REFLECTOR

35

45

50

WITH W/E BIDE

@ RIGHT

(23)

25X1A

DATE OF PHOTO	TYPE	QUALITY	CLASS	NO. OF CARDS
16 MAY 62	4	2	B	2
CLASSIFICATION S/NF/CO				CAPTIONED BY VEW

FORM NO. 174 USE PREVIOUS EDITIONS 1 Aug 58

PHOTO ANALYSIS REPORT

Approved For Release 2000/04/27 : CIA-RDP78-05867A000401320014-5

PHOTO NO. 850690 LOT NO. R-3233 MAP REFERENCE LATTITUDE 69 18 N LONGITUDE 33 34 E

COUNTRY USSR PROVINCE

AREA NO	SUBJECT	SUBJECT	SUBJECT	SUBJECT	SUBJECT	SUBJECT	SUBJECT	SUBJECT
051 N	994	COE						
LETI	N 8	KI	Y	10	MY	S	15	PRO
BLE	25	RA	DA	30	REF	LE	35	TO
	45			50				R

WITH W/E 2106

@ RIGHT

(23)

25X1A

DATE OF PHOTO	TYPE	QUALITY	CLASS	NO. OF CARDS
16 MAY 62	4	2	B	2

CLASSIFICATION S/NE/CO CAPTIONED BY VEW

CIA-RDP78-05867A000401320014-5

PHOTO NO. 850691 LOT NO. R-3233 MAP REFERENCE LATITUDE 69 18 N LONGITUDE 33 34 E

COUNTRY USSR PROVINCE

AREA NO	SUBJECT	SUBJECT	SUBJECT	SUBJECT	SUBJECT	SUBJECT	SUBJECT	SUBJECT
DSIN	984							
	5	10	15	20	25	30	35	40
	LETINSKIY	MY	PROBA					
	25	30	35	40				
	BLE	RADAR	REFLECTOR					
	45	50						
								WITH UE BLOG

@ RT.

(23)

25X1A

DATE OF PHOTO	TYPE	QUALITY	CLASS	NO. OF CARDS
16 MAY 62	4	2	B	1
CLASSIFICATION S/NF/CC			CAPTIONED BY VLW	

CIA-RDP78-05867A000401320014-5

PHOTO NO. 850692 LOT NO. R-3233 MAP REFERENCE LATITUDE 69 18 N LONGITUDE 33 34 E

COUNTRY USSR PROVINCE

AREA NO	SUBJECT	SUBJECT	SUBJECT	SUBJECT	SUBJECT	SUBJECT	SUBJECT	SUBJECT	SUBJECT
D 51 N	10	15	20	25	30	35	40	45	50
LETI	SK	Y	M	V	S				

(23)

25X1A

DATE OF PHOTO	TYPE	QUALITY	CLASS	NO. OF CARDS
16 MAY 62	4	2	B	1

CLASSIFICATION S/NE/CO CAPTIONED BY VLW


CIA-RDP78-05867A000401320014-5

PHOTO NO.	850693	LOT NO.	R-3233	MAP REFERENCE		LATITUDE	69 18 N	LONGITUDE	33 34 E
COUNTRY	USSR		PROVINCE						
AREA NO.	DSIA	SUBJECT	CCU	SUBJECT		SUBJECT		SUBJECT	

(10, 23)

25X1A

DATE OF PHOTO	TYPE	QUALITY	CLASS	NO. OF CARDS
16 MAY 62	4	2	B	
CLASSIFICATION: <u>SECRET</u>			CAPTIONED BY: <u>UAC</u>	



FORM 78-05867A000401320014-5

PHOTO NO. 850691 LOT NO. R-3233 MAP REFERENCE LATITUDE 69 18 N LONGITUDE 23 34 E

COUNTRY USSR PROVINCE

AREA NO	SUBJECT	SUBJECT	SUBJECT	SUBJECT	SUBJECT	SUBJECT	SUBJECT	SUBJECT
DSIN	CCU							
LETINSKIY				MYG			Z/I	BL
DG	WITH			ANTENNA			ON	R
00	F							

(10, 23)

25X1A

DATE OF PHOTO	TYPE	QUALITY	CLASS	NO. OF CARDS
16 MAY 62	4	2	B	

CLASSIFICATION S/NF/CC CAPTIONED BY UFW

FORM NO. 174 USE PREVIOUS EDITIONS 78-05867A000401320014-5

PHOTO NO. 850695 LOT NO. 123137 MAP REFERENCE C LATITUDE 13 10 N LONGITUDE 100 56 E

COUNTRY Thailand PROVINCE WAC 678 C

AREA NO 52 SUBJECT D23 A16 D22 D2C SUBJECT SUBJECT SUBJECT SUBJECT SUBJECT

BAN 5 SI 10 RACHA (N.E.) 15 S I T 20

E OF 25 NEW 30 REFINERY 35 SOF 40

THAI OIL CO. for Thai Oil

Refinery Co., Ltd. at Ao Udom looking

west toward Ko Sichang Island

Part 1 of 3-part panorama

(1, 2, 16, 30) STATINTL

DATE OF PHOTO	TYPE	QUALITY	CLASS	NO. OF CARDS
June 4	62	4	1	4

CLASSIFICATION official use only CAPTIONED BY emh

6600401320014-5

PHOTO NO. 850693 LOT NO. R3137 MAP REFERENCE C LATITUDE 13 10 N LONGITUDE 100 56 E

COUNTRY Thailand PROVINCE WAC 678 C

AREA NO	SUBJECT	SUBJECT	SUBJECT	SUBJECT	SUBJECT	SUBJECT	SUBJECT	SUBJECT
52	D23	A16	D22	D2C	AHC			
BAN	51	RACHA	(NR)					20
E OF	25	NEW	REF	IN	ERY			40
THAI	45	OIL	CO.	for Thai Oil				

Refinery Co., Ltd. at Ao Kdom. Looking west toward Ko Sichang Island. Fish trap and site of new dock and pier to be built. Part 2 of 3-part panorama. (1, 2, 16, 24, 30) STATINTL

DATE OF PHOTO	TYPE	QUALITY	CLASS	NO. OF CARDS
June 4	62	4	1	4 5

CLASSIFICATION official use only CAPTIONED BY cmk

FORM NO. 74 USE PREVIOUS EDITIONS PHOTO ANALYSIS REPORT
REF ID: A660401320014-5

PHOTO NO. 850697 LOT NO. R3137 MAP REFERENCE C LATITUDE 13 10 N LONGITUDE 100 56 E

COUNTRY Thailand PROVINCE WAC 678 C

AREA NO. 52 SUBJECT D23 A16 D22 D2C
BAN 51 RACHA (N E) 31 T
E OF NEW REFINERY FOR
THAI OIL CO. for Thai Oil

Refinery Co., Ltd. at Ao Udom. Part
3 of 3-part panorama.

(1, 2, 16, 30)

STATINTL

DATE OF PHOTO	TYPE	QUALITY	CLASS	NO. OF CARDS
June 4 62	4	10	4	4

CLASSIFICATION official use only CAPTIONED BY cmh

CIA REF ID: A6667A000401320014-5

PHOTO NO. 850698	LOT NO. R 3108	MAP REFERENCE C	LATITUDE 41-15N	LONGITUDE 08-40W
COUNTRY Portugal	PROVINCE Douro Litoral			
AREA NO. 31128M	SUBJECT CIG	SUBJECT	SUBJECT	SUBJECT
O P O R T O	5	10	15	20
N A L	25	30	35	40
R d	45	50		

10

25X1A

B

DATE OF PHOTO	TYPE	QUALITY	CLASS	NO. OF CARDS
Mar 6 2	3	1	3	1
CLASSIFICATION conf				CAPTIONED BY JP

FORM NO. 74 USE PREVIOUS EDITIONS CIA-RDP 78-05867A000401520014-5

PHOTO NO. 850699	LOT NO. 3108	MAP REFERENCE C	LATITUDE 41-35 N	LONGITUDE 68-27 W
------------------	--------------	-----------------	------------------	-------------------

COUNTRY Portugal	PROVINCE MINHO
------------------	----------------

AREA NO	SUBJECT	SUBJECT	SUBJECT	SUBJECT	SUBJECT	SUBJECT	SUBJECT	SUBJECT
11128M	C18	C17						
	5		10			15		20
BRAGA				NUR			JECH	OL
	25		30			35		40
	45		50					

25X1A

4-10

DATE OF PHOTO	TYPE	QUALITY	CLASS	NO. OF CARDS
	6-	3	2	3

CLASSIFICATION *conf* CAPTIONED BY *GP*

Approved For Release 2000/04/27

FORM NO. 174 USE PREVIOUS EDITIONS PHOTO ANALYSIS REP

PHOTO NO. 850700 LOT NO. R3108 MAP REFERENCE C LATITUDE 4135 N LONGITUDE 08-27W

COUNTRY Portugal PROVINCE M: NHO

AREA NO	SUBJECT	SUBJECT	SUBJECT	SUBJECT	SUBJECT	SUBJECT	SUBJECT	SUBJECT
11128m	C18							
B	R	A	G	A	N	E	W	A
3	O	N	E					

NO. OF CARDS	CLASS	QUALITY	TYPE	DATE OF PHOTO
1	3	2	3	02

CLASSIFICATION *conf* CAPTIONED BY *JP*

FORM NO. 174 USE PREVIOUS EDITIONS PHOTO ANALYSIS REP