

PHOTO NO.	853002	LOT NO.	R-3397	MAP REFERENCE		LATITUDE	51 50 N	LONGITUDE	107 37 E
COUNTRY	VIETNAM		PROVINCE						
AREA NO.	201 N	SUBJECT	C6B	SUBJECT		SUBJECT		SUBJECT	
	U L A N		U D E						

(27, 10 19)

DATE OF PHOTO	TYPE	QUALITY	CLASS	NO. OF CARDS	SOURCE OF PHOTOGRAPH
	H	2	H	1	U L A N - U D E, U L A N - U D E, 1961
CLASSIFICATION	O U O		CAPTIONED BY		VLW

PHOTO NO. 853003 LOT NO. R-3397 MAP REFERENCE LATITUDE 51 50 N LONGITUDE 107 37 E

COUNTRY	PROVINCE	SUBJECT	SUBJECT	SUBJECT	SUBJECT	SUBJECT	SUBJECT	SUBJECT
VIETNAM								
AREA NO. A 201 N		C 24						
		U LAN - U DE		10	CENTRAL		15	VI N
		I V E R M A G		30	(D E P A R T M E N T		35	40
		T O R E)		50				5

(7, 20)

DATE OF PHOTO	TYPE	QUALITY	CLASS	NO. OF CARDS	SOURCE OF PHOTOGRAPH
	4	2	4	1	U LAN - U DE, U LAN - U DE, 1961
CLASSIFICATION				CAPTIONED BY	
O U D				V L W	

PHOTO NO. 853004 LOT NO. 2-3397 MAP REFERENCE LATITUDE 51 50 N LONGITUDE 107 37 E

COUNTRY	PROVINCE	SUBJECT	SUBJECT	SUBJECT	SUBJECT	SUBJECT	SUBJECT	SUBJECT
USSR		COA						
AREA NO	17 201 N							
	ULAN	5 - UDE	10	[B L O G . O F]		15		20
	137 -	25 SIBERIAN	30			35	LIBRARY	
		45 INSTITUTE	50					

(9, 10)

DATE OF PHOTO	TYPE	QUALITY	CLASS	NO. OF CARDS	SOURCE OF PHOTOGRAPH
	4	2	4	1	ULAN-UDE, ULAN-UDE, 1961
CLASSIFICATION				CAPTIONED BY	
OUD				VW	

PHOTO NO. 853005 LOT NO. R-3397 MAP REFERENCE LATITUDE 51 50 N LONGITUDE 107 37 E

COUNTRY	PROVINCE	SUBJECT	SUBJECT	SUBJECT	SUBJECT	SUBJECT	SUBJECT	SUBJECT
USSR								
AREA NO								
A 201 N		C16		10	[B L D G O F]			CP
ZILAN		Z O E		30	G O M M I T T E E			20
SU		O B L A S T		50				
				45				

Blkg

(7, 8, 10)

DATE OF PHOTO	TYPE	QUALITY	CLASS	NO. OF CARDS	SOURCE OF PHOTOGRAPH
	H	2	H		ZILAN - ZOE, ZILAN - LIVE, 1961
CLASSIFICATION				CAPTIONED BY	
O U R				U C W	

PHOTO NO. 853005 LOT NO. R-3397 MAP REFERENCE LATITUDE 51 50 N LONGITUDE 107 37 E

COUNTRY USSR PROVINCE

AREA NO	SUBJECT	SUBJECT	SUBJECT	SUBJECT	SUBJECT	SUBJECT	SUBJECT	SUBJECT
A 201 N	048	CGB						
	5	ULAN-ULDE	10	PLO	15	ACHAD	20	
	25	SOVETOV	30	SQUARE	35	OF	40	
	45	VIET	50					

(7, 10)

DATE OF PHOTO	TYPE	QUALITY	CLASS	NO. OF CARDS	SOURCE OF PHOTOGRAPH
	H	2	4	2	ULAN-UDE, ULAN UDE, 1961
CLASSIFICATION OUC				CAPTIONED BY WLW	

PHOTO NO. 853007 LOT NO. R-3397 MAP REFERENCE LATITUDE 51 50N LONGITUDE 107 37E

COUNTRY	PROVINCE	SUBJECT	SUBJECT	SUBJECT	SUBJECT	SUBJECT	SUBJECT	SUBJECT
USSR		A 201 N	66B					
		ULAN- ⁵ UDE		10	A	8T.	15	LEAD I
		NG	TO ²⁵	30	THE	LOCOMOTIVE	35	40
		RR	45	50	CAR	PL	(PVZ)	

(7, 10)

DATE OF PHOTO	TYPE	QUALITY	CLASS	NO. OF CARDS	SOURCE OF PHOTOGRAPH
	J	2	4	1	ULAN- ⁵ UDE, ULANUDE
					1961
CLASSIFICATION				CAPTIONED BY	
OUC				VLW	

CIA-RDP78-05867A000401320038-9

PHOTO NO. 853008 LOT NO. 2-3397 MAP REFERENCE LATITUDE 51 50 N LONGITUDE 107 37 E

COUNTRY USSR PROVINCE

AREA NO	SUBJECT	SUBJECT	SUBJECT	SUBJECT	SUBJECT	SUBJECT	SUBJECT	SUBJECT
11 201 A	DII							
	5 - U D E			10 N R		15 U I C I N I		20 I
	25 Y O F			30 U L A N - U D E		35		40
	45			50				

(1)

DATE OF PHOTO	TYPE	QUALITY	CLASS	NO. OF CARDS	SOURCE OF PHOTOGRAPH
	1	2	4		U.S. AIR FORCE, U.S. AIR FORCE
					1961
					CAPTIONED BY U L W

PHOTO NO. 853009	LIST NO. P-3552	MAP REFERENCE C	LATITUDE 06 25 N	LONGITUDE 03 27 E
COUNTRY NIGERIA	PROVINCE			
AREA NO GG	SUBJECT 962	SUBJECT CPA	SUBJECT	SUBJECT
LAGO	5		MOBILE	15 WIRELESS
SS	25	PATROL	30	40 CAR.
	45		50	

9-23	DATE OF PHOTO	TYPE	QUALITY	CLASS	NO. OF CARDS	SOURCE OF PHOTOGRAPH
		H	2	H	2	GENERAL REPORT & SERVIC ON NIGERIA POLICE FORCE.
CLASSIFICATION OVO					CAPTIONED BY JDC	

PHOTO NO.	853010	LOT NO.	R-3552	MAP REFERENCE	C	LATITUDE	06 25 N	LONGITUDE	03 27 E
COUNTRY	NIGERIA		PROVINCE						
AREA NO.	66	SUBJECT	C9A	SUBJECT		SUBJECT		SUBJECT	
	LAGOS				NIGERIA			POLICE	

9	DATE OF PHOTO	TYPE	QUALITY	CLASS	NO. OF CARDS	SOURCE OF PHOTOGRAPH
		4	2	4	1	GENERAL REPORT & SURVEY ON NIGERIA POLICE FORCE.
CLASSIFICATION	000		CAPTIONED BY		JOC	

CIA-RDP78-05867A000401320038-9

PHOTO NO. 853011 LOT NO. R-3552 MAP REFERENCE C LATITUDE 06 25 N' LONGITUDE 03 27 E

COUNTRY	AREA NO	SUBJECT	SUBJECT	SUBJECT	SUBJECT	SUBJECT	SUBJECT	SUBJECT	SUBJECT
NIGERIA	66	C9C	C1G						
	LAGOS			OBALENDEN					POLICE
	CE	BARRACKS							

DATE OF PHOTO	TYPE	QUALITY	CLASS	NO. OF CARDS	SOURCE OF PHOTOGRAPH
7-9	4	2	4	2	GENERAL REPORT + SEARCH ON NIGERIA POLICE
CLASSIFICATION				CAPTIONED BY	INDEX
O/U				DC	

CIA-RDP78-05867A000401320038-9

PHOTO NO. 853012		LOT NO. 7-2652		MAP REFERENCE C		LATITUDE 06 25 N		LONGITUDE 03 27 E	
COUNTRY NIGERIA				PROVINCE					
AREA NO. 69	SUBJECT C9A	SUBJECT AL9	SUBJECT 9CH	SUBJECT	SUBJECT	SUBJECT	SUBJECT	SUBJECT	SUBJECT
L A G O S	5	M A R I N E	10					P O L I C E	20
H A R B O R	25	P A T R O L	30					B O A T.	40
	45		50						
DATE OF PHOTO 9-30		TYPE 4	QUALITY 2	CLASS d	NO. OF CARDS 3	SOURCE OF PHOTOGRAPH			
						GENERAL INVESTIGATIVE			
						ON NIGERIA POLICE			
CLASSIFICATION OVV						CAPTIONED BY JTC			

PHOTO NO. 853013

LOT NO. R-3552

MAP REFERENCE C

LATITUDE 06 25 N

LONGITUDE 03 27 E

COUNTRY	NIGERIA						
AREA NO.	GG	SUBJECT	SUBJECT	SUBJECT	SUBJECT	SUBJECT	SUBJECT
		CGA					
	LABO	5	C. I. D.	10	LABORATO	15	R A T O R
		25	NIGERIA	30	POLICE	35	E
	FORCE	45		50			

9	DATE OF PHOTO	TYPE	QUALITY	CLASS	NO. OF CARDS	SOURCE OF PHOTOGRAPH
		1	2	4	1	GENERAL REPORT & SURVEY ON NIGERIA POLICE FORCE
		CLASSIFICATION				CAPTIONED BY
		BUU				SR

PHOTO NO.	853014	LOT NO.	R-3552	MAP REFERENCE	C	LATITUDE	06 25N	LONGITUDE	03 27E
COUNTRY	NIGERIA								
AREA NO.	6G	SUBJECT	C9A	SUBJECT	C1G	SUBJECT	C1J	SUBJECT	
	LAGO				CAD	ET		UB	IN
	PER	TOR			UN	DER		TR	AIN
	NG		MES						HALL IN PG.

DATE OF PHOTO	7-9	TYPE		QUALITY	2	CLASS	4	NO. OF CARDS	3	SOURCE OF PHOTOGRAPH	GENERAL REPORT & SURVEY ON NIGERIA POLICE FORCE
CLASSIFICATION	OUU		CAPTIONED BY		JCC						

78-05867A000401320038-9

PHOTO NO. 853015

LOT NO. R-3524

MAP REFERENCE

LATITUDE

LONGITUDE

COUNTRY	USSR								
AREA NO	N	SUBJECT	AL4	SUBJECT		SUBJECT		SUBJECT	
		5		10		15		20	
		25		30		35		40	
		45		50					

ORAGO VESSEL KOTLA & L
 ES @ LONDON, ENGLAND.
 PART 1 OF 3 PART

PAN. SEE CIA 853015 - 853017

(30)

25X1A

DATE OF PHOTO	TYPE	QUALITY	CLASS	NO. OF CARDS
18 JUNE 62	4	2	B	1
CLASSIFICATION				CAPTIONED BY
SECRET				ILW

GPO 918791

PHOTO NO.	853016	LOT NO.	R-3524	MAP REFERENCE		LATITUDE		LONGITUDE	
COUNTRY	USSR								
AREA NO.	N	SUBJECT	AL4	SUBJECT		SUBJECT		SUBJECT	
	0 A E G O		V E B S E L				K O T L A S L		
	E S @		L O N D O N				E N G L A N D		
							PART 2 OF 3 PART		
PRG. SEE CIA 853015 - 853017 (30) 25X1A									
DATE OF PHOTO	18 JUNE 62	TYPE	4	QUALITY	2	CLASS	B	NO. OF CARDS	1
CLASSIFICATION	S/NEKC				CAPTIONED BY VEW				

PHOTO NO. 853017

LOT NO. R-3524

MAP REFERENCE

LATITUDE

LONGITUDE

COUNTRY

USSR

PROVINCE

AREA NO

N

SUBJECT

AL4

SUBJECT

SUBJECT

SUBJECT

SUBJECT

SUBJECT

SUBJECT

SUBJECT

18 JUNE 62

VEBSEL

KOTLAKL
ENGLAND
PART 3 OF 3 PART

PAN. SEE CIA 853015-853017

(30)

25X1A

DATE OF PHOTO	TYPE	QUALITY	CLASS	NO. OF CARDS
18 JUNE 62	4	2	B	1

CLASSIFICATION: SECRET

CAPTIONED BY: VW



GPO 918791

PHOTO NO. 853018

LOT NO. R-3524

MAP REFERENCE

LATITUDE

LONGITUDE

COUNTRY	AREA NO	SUBJECT	SUBJECT	SUBJECT	SUBJECT	SUBJECT	SUBJECT	SUBJECT	SUBJECT
U2BR	N	A-4							
		5	10	15	20	25	30	35	40
		CARGO	VEB	SEL	POLY	AREN			
		XY @	LIVERPOOL		ENGLA				
		NID							

(30)

25X1A

DATE OF PHOTO	TYPE	QUALITY	CLASS	NO. OF CARDS
9 JUNE 62	H	2	B	1

CLASSIFICATION

S/NF/C

CAPTIONED BY

VLW

GPO 918791

PHOTO NO. 853019

LOT NO. R-3524

MAP REFERENCE

LATITUDE

LONGITUDE

COUNTRY	USSR										
AREA NO	N	AL4									
		SUBJECT	SUBJECT	SUBJECT	SUBJECT	SUBJECT	SUBJECT	SUBJECT	SUBJECT	SUBJECT	SUBJECT
		5	10	15	20	25	30	35	40	45	50
		CARGO	VESEL	POLYAR	IV	Y Y @	LIVERPOOL	ENGLA			
		N D									

(30)

25X1A



DATE OF PHOTO	TYPE	QUALITY	CLASS	NO. OF CARDS
9 JUNE	624	2	B	1

CLASSIFICATION: S/NFRC CAPTIONED BY: ULW

PHOTO NO. 853020		LOT NO. R-3524		MAP REFERENCE		LATITUDE		LONGITUDE	
COUNTRY UZBEK				PROVINCE					
AREA NO. N		SUBJECT AL4		SUBJECT		SUBJECT		SUBJECT	
CARGO		VEHICLE		POLYMER		ENGLA			
YY @		LIVERPOOL							
ND									
(30)									
25X1A									

DATE OF PHOTO	TYPE	QUALITY	CLASS	NO. OF CARDS
7 JUNE 62	H	2	B	1

CLASSIFICATION: *S/NRC* CAPTIONED BY: *ULW*

PHOTO NO. 853021	LOT NO. R-3524	MAP REFERENCE	LATITUDE	LONGITUDE
COUNTRY USSR	AREA NO. N	PROVINCE	SUBJECT	SUBJECT
5	902			
10				
15				
20				
25				
30				
35				
40				
45				

SCIENTIFIC RESEARCH VESSEL SERGEY VAVILLO
 @ LIVERPOOL, ENGLAND. SCIENTIFIC RESEARCH VESSEL PETR LEBEDEV @ FAR LEFT

(30)

25X1A

DATE OF PHOTO	TYPE	QUALITY	CLASS	NO. OF CARDS
17 JUNE 62	H	2	B	1

CLASSIFICATION: S/NF/CC
 CAPTIONED BY: VLW



PHOTO NO. 853022 LOT NO. R-3524 MAP REFERENCE LATITUDE LONGITUDE

COUNTRY USSR PROVINCE

AREA NO. <u>N</u>	SUBJECT <u>90D</u>	SUBJECT	SUBJECT	SUBJECT	SUBJECT	SUBJECT	SUBJECT	SUBJECT	SUBJECT
5	10	15	20	25	30	35	40	45	
<u>SCIENTIFIC RESEARCH</u>					<u>LEBEDEV</u>				
<u>VEBSEL</u>					<u>PETR</u>				
					<u>@ LIVERPOOL, ENG</u>				

LAND

(30)

25X1A

DATE OF PHOTO	TYPE	QUALITY	CLASS	NO. OF CARDS
<u>12 JUNE 62</u>	<u>4</u>	<u>2</u>	<u>B</u>	<u>1</u>

CLASSIFICATION S/NE/CC CAPTIONED BY VLW



PHOTO NO. **853023** LOT NO. **R-3524** MAP REFERENCE LATITUDE
 COUNTRY **USSR** PROVINCE
 AREA NO. **N** SUBJECT **PL4** SUBJECT SUBJECT SUBJECT SUBJECT SUBJECT SUBJECT
CARGO **VESSEL** **IGARKA**
ES **LEITH** **SCOTLAND**

(30)

25X1A

DATE OF PHOTO	TYPE	QUALITY	CLASS	NO. OF CARDS
16 JUNE 67	d	2	B	1

CLASSIFICATION **S/NE/CC** CAPTIONED BY **VLW**

PHOTO NO. 853024 LOT NO. R-3523 MAP REFERENCE LATTITUDE 59 55 N LONGITUDE 30 15 E

COUNTRY	USSR								
AREA NO.	B 153 N	SUBJECT	ALG	SUBJECT	ALB	SUBJECT		SUBJECT	
	L E N I N	5	G R A D	10	L U M B E R	15		M O	20
	L E I N	25	L B K G	30	L E V A Y A	35			40
	A M B A	45	@	R	50	L K G.	SOUTHWEST.		

(7/30)

25X1A

DATE OF PHOTO	TYPE	QUALITY	CLASS	NO. OF CARDS
DEC 61	H	2	C	2
CLASSIFICATION				CAPTIONED BY
CONF/NE/KC				VLU




PHOTO NO. 853025 LOT NO. R-3523 MAP REFERENCE 59 55 N LONGITUDE 30 12 E

COUNTRY	PROVINCE							
<u>VIETNAM</u>								
AREA NO	SUBJECT	SUBJECT	SUBJECT	SUBJECT	SUBJECT	SUBJECT	SUBJECT	SUBJECT
<u>B 153 N</u>	<u>AL9</u>	<u>ALA</u>						
	5		10			15		20
<u>LE N I N</u>	<u>GRAD</u>			<u>CAR</u>	<u>GO</u>			<u>B</u>
	25		30			35		40
<u>LOG, 8</u>	<u>ON</u>		<u>SE</u>	<u>SI</u>	<u>DE</u>		<u>OF</u>	
	45		50					
<u>E V A Y A</u>	<u>D A M B A</u>							

PART 1 OF 4 PART PANORAMA.

(7,30)

25X1A

DATE OF PHOTO	TYPE	QUALITY	CLASS	NO. OF CARDS
<u>DEC 61</u>	<u>H</u>	<u>2</u>	<u>C</u>	<u>2</u>
CLASSIFICATION			CAPTIONED BY	
<u>CONFIDENTIAL</u>			<u>VLLW</u>	

GPO 918791

FORM NO. 174 USE PREVIOUS EDITIONS PHOTO ANALYSIS REPORT 76-05867A000401320038-9

PHOTO NO. 853026	LOT NO. 35 23	MAP REFERENCE	LATITUDE 59 55 N	LONGITUDE 30 15 E
COUNTRY USSR	PROVINCE			
AREA NO B 153 N	SUBJECT AL 9	SUBJECT ALA	SUBJECT	SUBJECT
LENIN GRAD	10	CARGO	15	B
LOGS	25	ON SE	35	40
EVAVA	45	DAMB A	50	L

PART 2 OF 4 PART PANORAMA

(7,30)

25X1A



DATE OF PHOTO	TYPE	QUALITY	CLASS	NO. OF CARDS
DEC 61	4	2	C	2
CLASSIFICATION CONF/NE/CC				CAPTIONED BY UUC

PHOTO NO. 853027 LOT NO. R-2523 MAP REFERENCE LATTITUDE 59 55 N LONGITUDE 30 15 E

COUNTRY USSR PROVINCE

AREA NO	SUBJECT	SUBJECT	SUBJECT	SUBJECT	SUBJECT	SUBJECT	SUBJECT	SUBJECT
B 103 N	AL ⁵	ALA						
	LENIN GRAD				CAREG ¹⁵		E	B
	LOGS	ON	SE ¹⁰		SIDE		OF	
	EVAVA ⁴⁵		DAMB ⁵⁰	A				

PART 3 OF 4 PART PANOPAKIA

(7,30)

25X1A

DATE OF PHOTO	TYPE	QUALITY	CLASS	NO. OF CARDS
DEC. 61	4	2	C	2

CLASSIFICATION CONF/NF/CC CAPTIONED BY ULW

PHOTO NO. 853028 LOT NO. R-3523 MAP REFERENCE LATITUDE 59 55 N LONGITUDE 30 15 E

COUNTRY USSR PROVINCE

AREA NO	SUBJECT	SUBJECT	SUBJECT	SUBJECT	SUBJECT	SUBJECT	SUBJECT	SUBJECT
B 153 N	AL 7	AL 7						
LENIN	5	GRAD	10		CHARGO	15		20
LOG 3	25	ON	30		DIVE	35		40
EVAVA	45	DANA	50					

PART 4 OF 4 PART

(7,30)

25X1A

DATE OF PHOTO	TYPE	QUALITY	CLASS	NO. OF CARDS
DEC. 61			C	2

CLASSIFICATION: CONF/REF/CC CAPTIONED BY: UCU



1 JAN 50

CIA-RDP 78-05867A000401320038-9

PHOTO NO. 853029 LOT NO. R-3523 MAP REFERENCE LATTITUDE 59 55N LONGITUDE 30 15E

COUNTRY USSR PROVINCE

AREA NO B 153 N SUBJECT AL9 ALA SUBJECT SUBJECT SUBJECT SUBJECT SUBJECT SUBJECT SUBJECT SUBJECT
L E N I N G R A D PROBABLY
T H E H A R B O R F I R E S T A T
I O N I N R B K G. CKB. NORTHEAST

TOWARDS BASE OF GREBENKA RIDGE.

(730)

25X1A

DATE OF PHOTO	TYPE	QUALITY	CLASS	NO. OF CARDS
DEC 61	H	2	C	2
CLASSIFICATION: CONF/REF/CC				CAPTIONED BY: VLV

PHOTO NO. 853030 LOT NO. R-3523 MAP REFERENCE LATTITUDE 59 55 N LONGITUDE 20 15 E

COUNTRY UZBEK PROVINCE AREA NO B 153 N SUBJECT AL9 SUBJECT ALA SUBJECT 10 SUBJECT 15 SUBJECT 20 SUBJECT 25 SUBJECT 30 SUBJECT 35 SUBJECT 40 SUBJECT 45 SUBJECT 50 SUBJECT 55 SUBJECT 60 SUBJECT 65 SUBJECT 70 SUBJECT 75 SUBJECT 80 SUBJECT 85 SUBJECT 90 SUBJECT 95 SUBJECT 100

THE HARBOUR IN C.F. B.K.G. PROBABLY FIRE AT L.K.G. NORTHEAST TOWARDS BASE OF GREENKA MOLE (730)

25X1A

DATE OF PHOTO	TYPE	QUALITY	CLASS	NO. OF CARDS
DEC 61	H	2	C	2

CLASSIFICATION CONF/NE/EC CAPTIONED BY JWW

1000477 CIA-RDP78-05867A000401320038-9

PHOTO NO. 853031 LOT NO. R-3513 MAP REFERENCE C LATITUDE 05 18 N LONGITUDE 04 01 E

COUNTRY	PROVINCE	SUBJECT	SUBJECT	SUBJECT	SUBJECT	SUBJECT	SUBJECT	SUBJECT
IVORY COAST								
AREA NO. 48 G		C26	CB3					
TREICHVILLE						MARKET		
AREA								

25X1A

7-10

DATE OF PHOTO	TYPE	QUALITY	CLASS	NO. OF CARDS
MAY 6	2	4	2	3
				2

PHOTO NO. 853032 LOT NO. R-3513 MAP REFERENCE C LATITUDE 05 18 N LONGITUDE 04 01 E

COUNTRY IVORY COAST PROVINCE

AREA NO	SUBJECT	SUBJECT	SUBJECT	SUBJECT	SUBJECT	SUBJECT	SUBJECT	SUBJECT
48 G	C26	C6B						
	5		10			15		20
TREICHVILLE						MARKET		
AREA	25		30			35		40
	45		50					

25X1A

DATE OF PHOTO	TYPE	QUALITY	CLASS	NO. OF CARDS
7-10				
MAY 6	2	4	2	3
				2


CLASSIFICATION CONF CAPTIONED BY JEC

SIARDI 78-05867A000401320038-9

PHOTO NO. 853033	LOT NO. R. 3513	MAP REFERENCE C	LATITUDE 05 18 N	LONGITUDE 04 01 E
COUNTRY IVORY COAST	PROVINCE			
AREA NO 48 G	SUBJECT C26	SUBJECT C6B		
	5		10	20
TREICHVILLE			MARKET	
	25		35	40
AREA				
	45		50	

25X1A

7-10	DATE OF PHOTO	TYPE	QUALITY	CLASS	NO. OF CARDS
MAY	6	2	4	2	3
CLASSIFICATION	CONF			CAPTIONED BY	JTC



2000/04/27 CIA-RDP78-05867A000401320038-9

PHOTO NO. 853035 LOT NO. MAP REFERENCE LATITUDE LONGITUDE

COUNTRY PROVINCE

AREA NO	SUBJECT	SUBJECT	SUBJECT	SUBJECT	SUBJECT	SUBJECT	SUBJECT	SUBJECT
	C6B	C26						
	5		10			15	TREET	20
	25	MARKET	30	AREA	35	4		40
	45		50					

25X1A

DATE OF PHOTO	TYPE	QUALITY	CLASS	NO. OF CARDS
				2

CIA-RDP76-05867A000401320038-9

PHOTO NO. 853036 LOT NO. R-3513 MAP REFERENCE C LATITUDE 05 16 N LONGITUDE 04 02 E

COUNTRY	IVORY COAST									
AREA NO	48 G	SUBJECT	SUBJECT	SUBJECT	SUBJECT	SUBJECT	SUBJECT	SUBJECT	SUBJECT	SUBJECT
	A B I D	J A N	D 36	C 2	H O U P H	O U E T				
	O I G N Y	B R I D G E								

25X1A

DATE OF PHOTO	TYPE	QUALITY	CLASS	NO. OF CARDS
MAY 6 29 29	4	2	3	3

CLASSIFICATION Approved For Release 2000/04/27 : CIA-RDP76-05867A000401320038-9 PHOTO ANALYSIS REPORT



PHOTO NO. 853037 LOT NO. R-3513 MAP REFERENCE C LATITUDE 05 16 N LONGITUDE 04 02 E

COUNTRY IVORY COAST PROVINCE

AREA NO	SUBJECT	SUBJECT	SUBJECT	SUBJECT	SUBJECT	SUBJECT	SUBJECT	SUBJECT	SUBJECT
<u>48 G</u>	<u>C16</u>	<u>052</u>							
<u>A B I D</u>	<u>J A N</u>		<u>10</u>	<u>O P E N I N G</u>	<u>15</u>		<u>0 5</u>	<u>C</u>	<u>21</u>
<u>E M O N Y</u>	<u>A T</u>		<u>30</u>	<u>T H E</u>	<u>35</u>	<u>N A T</u>	<u>1 0 N</u>	<u>4</u>	<u>40</u>
<u>L A</u>	<u>\$ \$ E M B L Y</u>		<u>50</u>						

25X1A

7-8

DATE OF PHOTO	TYPE	QUALITY	CLASS	NO. OF CARDS
<u>MAY</u>	<u>62</u>	<u>4</u>	<u>2</u>	<u>3</u>
CLASSIFICATION <u>CONE</u>				CAPTIONED BY <u>JBL</u>

PHOTO NO. 853038 LOT NO. R-3513 MAP REFERENCE C LATITUDE 05 16 N LONGITUDE 04 02 E

COUNTRY IVORY COAST PROVINCE

AREA NO	SUBJECT	SUBJECT	SUBJECT	SUBJECT	SUBJECT	SUBJECT	SUBJECT	SUBJECT
48 G	C16	052						
A B I D J A N	⁵		¹⁰	O P E N I N G	¹⁵		O E R	²⁰
E M O N Y	²⁵	A T	³⁰	T H E	³⁵	N A T I O N A L		⁴⁰
L A S	⁴⁵	B E M B L Y	⁵⁰					

25X1A

7-8

DATE OF PHOTO	TYPE	QUALITY	CLASS	NO. OF CARDS
MAY 62	4	2	3	2

CLASSIFICATION CONF CAPTIONED BY JCC

FORM NO. 78-05867A000401320038-9

PHOTO NO. 853039 LOT NO. R. 3513 MAP REFERENCE C LATITUDE 05 16N LONGITUDE 04 02W

COUNTRY IVORY COAST PROVINCE

AREA NO	SUBJECT	SUBJECT	SUBJECT	SUBJECT	SUBJECT	SUBJECT	SUBJECT	SUBJECT	SUBJECT
486	02C								
A B I D	5 JAN			10	7 A D I	15	U M		20
	25			30		35			40
	45			50					

25X1A

7-10

DATE OF PHOTO	TYPE	QUALITY	CLASS	NO. OF CARDS
MAY 6 2	4	2	3	1

CLASSIFICATION CONF CAPTIONED BY JPC

CIA-RDP78-05867A000401320038-9

PHOTO NO. 853040 LOT NO. R-3513 MAP REFERENCE C LATITUDE 05 12 N LONGITUDE 03 44 W

COUNTRY Ivory Coast PROVINCE

AREA NO	SUBJECT	SUBJECT	SUBJECT	SUBJECT	SUBJECT	SUBJECT	SUBJECT	SUBJECT
48 G	COB	031						
GRAND	5	B	A	\$	10	\$	A	M
	25				30			
	45				50			

25X1A

DATE OF PHOTO	TYPE	QUALITY	CLASS	NO. OF CARDS
MAY 6 2	4	2	3	2

CLASSIFICATION CONF CAPTIONED BY JBC



1 Jan 56

REF ID: A667A000401320038-9

PHOTO NO. 853011		LOT NO. R-3572	MAP REFERENCE	LATITUDE	LONGITUDE
COUNTRY		PROVINCE			
AREA NO. 429	SUBJECT 602	SUBJECT D36	SUBJECT	SUBJECT	SUBJECT
	5		10	15	20
	25		30	35	40
	45		50		
DOMINICAN REPUBLIC					
SANTO DOMINGO					
LAKE FERRELL					
TRINIDAD					
CHAVILLE					

25X1A

DATE OF PHOTO	TYPE	QUALITY	CLASS	NO. OF CARDS
6-29	62	4	3	2

REF ID: A66716-05867A000401320038-9

PHOTO NO.	853042	LOT NO.	R-3573	MAP REFERENCE	C	LATITUDE	08 08	LONGITUDE	34 48W
COUNTRY	BRAZIL		PROVINCE PERNAMBUCO						
AREA NO	523H	SUBJECT	C36	SUBJECT		SUBJECT		SUBJECT	
	R E C I F E			H O T E L				B O A V I	
	A G E M								

25X1A

DATE OF PHOTO	TYPE	QUALITY	CLASS	NO. OF CARDS
7-10	62	4	2 3	1

FORM NO. 17-60 (REV. 1-54) CIA-RDP78-05867A000401320038-9

PHOTO NO. 853043 LOT NO. R-3513 MAP REFERENCE C LATITUDE 08 00 S LONGITUDE 34 48 W


COUNTRY BRAZIL PROVINCE PERNAMBUCO

AREA NO	SUBJECT	SUBJECT	SUBJECT	SUBJECT	SUBJECT	SUBJECT	SUBJECT	SUBJECT	SUBJECT
5034	C62	D22							
R E C I F E			L K G		N		R R	H O T	
E L	B O A		V I A G E N				T O W A R D		
	C E N T E R		O F						

25X1A

DATE OF PHOTO	TYPE	QUALITY	CLASS	NO. OF CARDS
MAY 62	4	2	3	2

CLASSIFICATION CONF CAPTIONED BY JSC



20000427 : CIA-RDP78-05867A000401320038-9

PHOTO NO. 853014	LOT NO. R-3513	MAP REFERENCE C	LATITUDE 08 00' S	LONGITUDE 34 45' W
COUNTRY BRAZIL		PROVINCE PERNAMBUCO		
AREA NO. 523H	SUBJECT D2V	SUBJECT AKC	SUBJECT	SUBJECT
R E C I F E	5	L K G	10	A L O N G
B E A C H	25	F R.	30	H O T E L
I A G E M.	45		50	B O A

25X1A

2-6-78

DATE OF PHOTO	TYPE	QUALITY	CLASS	NO. OF CARDS
MAY 62	4	2	3	2

CLASSIFICATION: CONF CAPTIONED BY: JEC

1 Jun 56

REF ID: A66776-05867A000401320038-9

PHOTO NO.	853045	LOT NO.	A-3575	MAP REFERENCE	C	LATITUDE	11 30 00 N	LONGITUDE	103 00 00 E
COUNTRY	CAMBODIA		PROVINCE	KAMPONG CHAM					
AREA NO.	0004	SUBJECT	DZARKU	SUBJECT		SUBJECT		SUBJECT	
		5		10	B E A C H	15	I N	F R O	20
		25	H O T E L	30		35	V I A	G E M.	40
		45		50					

25X1A

DATE OF PHOTO	TYPE	QUALITY	CLASS	NO. OF CARDS
MAY 62	4	2	3	2
CLASSIFICATION	CONF		CAPTIONED BY	

CIA-RDP76-05867A000401320038-9

PHOTO NO. 853046 LOT NO. R-3513 MAP REFERENCE C LATITUDE 08 04 N LONGITUDE 34 48 W

COUNTRY BRAZIL PROVINCE PERNAMBUCO.

AREA NO	SUBJECT	SUBJECT	SUBJECT	SUBJECT	SUBJECT	SUBJECT	SUBJECT	SUBJECT	SUBJECT
523H	C12								
RECI	FE		CAPE	ELLA			DOUR		
ADA	CHURCHA								

25X1A

DATE OF PHOTO	TYPE	QUALITY	CLASS	NO. OF CARDS
7-10 May 62	4	2	3	1

CLASSIFICATION Approved For Release 2000/04/27 : CIA-RDP- PHOTO ANALYSIS REPORT

REF ID: A6676-05867A000401320038-9

PHOTO NO. 853047 LOT NO. R-3513 MAP REFERENCE C LATITUDE 08 04 E LONGITUDE 34 48 W

COUNTRY BRAZIL PROVINCE PERNAMBUCO.

AREA NO	SUBJECT	SUBJECT	SUBJECT	SUBJECT	SUBJECT	SUBJECT	SUBJECT	SUBJECT
523H	CB	C46	AKU					
RECIFE			STREET					
ON T			GRAND					

25X1A

DATE OF PHOTO	TYPE	QUALITY	CLASS	NO. OF CARDS
7-10-28				
May 62	4	2	3	3

STANDARD 76-05867A000401320038-9

PHOTO NO. 853048		LOT NO. R-3513		MAP REFERENCE C		LATITUDE 09 04 1		LONGITUDE 34 48 W	
COUNTRY BRAZIL				PROVINCE PERNAMBUCO					
AREA NO. 523H	SUBJECT CV8	SUBJECT C64	SUBJECT	SUBJECT	SUBJECT	SUBJECT	SUBJECT	SUBJECT	SUBJECT
RECIFFE			BUIDINE			15 \$\$\$		D 1 5	
TRICT			LKG			35 FLOM		THE 40 E	
						50			

25X1A

7-10		TYPE	QUALITY	CLASS	NO. OF CARDS
DATE OF PHOTO	MAY 62	4	2	3	2
CLASSIFICATION	CONF		CAPTIONED BY JEC		




REF ID: A667A000401320038-9

PHOTO NO. 853049		LOT NO. R-3512	MAP REFERENCE	LATITUDE	LONGITUDE
COUNTRY BRAZIL		PROVINCE			
AREA NO. 5274	SUBJECT D22	SUBJECT C4A	SUBJECT	SUBJECT	SUBJECT
	5	(NR)	10	OLINDA	20
ACH	25	N	30	OF	35
	45		50	RECIFE	40

25X1A

7-7-10	DATE OF PHOTO	TYPE	QUALITY	CLASS	NO. OF CARDS
					2
CLASSIFICATION					CAPTIONED BY



CIA-RDP 78-05867A000401320038-9

PHOTO NO. 853050	LOT NO. R-3513	MAP REFERENCE N18 GAZ	LATITUDE 05 27N	LONGITUDE 55 12W
COUNTRY SURINAM	PROVINCE			
AREA NO 39E	SUBJECT AK6	SUBJECT	SUBJECT	SUBJECT
	5	10	15	20
	Z A N D E R I J	Z A N D E R I J		A
	25	30	35	40
	I R P O C T			
	45	50		

25X1A

DATE OF PHOTO	TYPE	QUALITY	CLASS	NO. OF CARDS
MAY 6	2	4	2	3
				1

CLASSIFICATION: **Approved For Release 2000/04/27 : CIA-RDP**
 CAPTIONED BY: *[Signature]*
PHOTO ANALYSIS REPORT

SIAM-RDP 78-05867A000401320038-9

PHOTO NO. 853051 LOT NO. R-3513 MAP REFERENCE N14 GAR LATITUDE 05 27N LONGITUDE 55 12W

COUNTRY FORINAM PROVINCE

AREA NO	SUBJECT	SUBJECT	SUBJECT	SUBJECT	SUBJECT	SUBJECT	SUBJECT	SUBJECT
39E	AKG							
	Z A N D E R I J		10	Z A N D E R I J		15		20
	i r p o r t		30			35		40
			45					

25X1A

DATE OF PHOTO	TYPE	QUALITY	CLASS	NO. OF CARDS
MAY 6 2	4	2	3	1

CLASSIFICATION: CONF CAPTIONED BY: JSC

FORM NO. 177 USE PREVIOUS EDITIONS
 CIA-RDP78-05867A000401320038-9

PHOTO NO. 858052

LOT NO. R-3513

MAP REFERENCE N17 612

LATITUDE 05 27N

LONGITUDE 55 12W

COUNTRY	PROVINCE	SUBJECT	SUBJECT	SUBJECT	SUBJECT	SUBJECT	SUBJECT	SUBJECT
ZURINAM		AK6						
AREA NO. 39E								
Z A M O E R I J			10	Z A N D E R I J		15		20
I R P O R T			30			35		40
			45					

25X1A

DATE OF PHOTO	TYPE	QUALITY	CLASS	NO. OF CARDS
MAY 6 2	4	2	3	1

CLASSIFICATION CONF CAPTIONED BY JSC

1 APR 56

STANDARD 78-05867A000401320038-9

PHOTO NO. 853053	LOT NO. R3521	MAP REFERENCE	LATITUDE	LONGITUDE
COUNTRY GERMANY (GDR)	PROVINCE			
AREA NO. 4M	SUBJECT ZCU	SUBJECT	SUBJECT	SUBJECT
H A B	5 I C H T	10 - C L A F F	15 M I N E S W	20
E E P E R	25 R	30 N O.	35 O F F	40 R Ü
G E N.	45	50		

⑦

25X1A

DATE OF PHOTO	TYPE	QUALITY	CLASS	NO. OF CARDS
May 6	v	4	v	B
CLASSIFICATION	CAPTIONED BY			
S/1/c	A			

PHOTO NO. 853054	LOT NO. R3521	MAP REFERENCE	LATITUDE	LONGITUDE
COUNTRY GERMANY (GDR)	PROVINCE			
AREA NO. CM	SUBJECT 3CU	SUBJECT	SUBJECT	SUBJECT
H A B	5 C H T - C L A H	10	15 M I N E	20 W
E E P E R	25 N O.	30 7 6 0	35 O F F	40 R U
G E N.	45	50		

25X1A

DATE OF PHOTO	TYPE	QUALITY	CLASS	NO. OF CARDS
May 6 2	✓	✓	B	1

STANDARD 78-05867A000401320038-9

PHOTO NO. 853055
 LOT NO. R 3521
 MAP REFERENCE
 LATITUDE
 LONGITUDE

COUNTRY GERMANY (GDR)
 PROVINCE

AREA NO	SUBJECT	SUBJECT	SUBJECT	SUBJECT	SUBJECT	SUBJECT	SUBJECT	SUBJECT	SUBJECT
4M	3CM								
LAND	ING			10			15	OFF	20
				30			35		40
GEN.				50					
				45					

25X1A

DATE OF PHOTO	TYPE	QUALITY	CLASS	NO. OF CARDS
May 6	v	4	2	B
				1

CLASSIFICATION: S/ACE
 CAPTIONED BY: JL

CIA-RDP78-05867A000401320038-9

PHOTO NO. 853056	LOT NO. R3521	MAP REFERENCE	LATITUDE	LONGITUDE
COUNTRY GERMANY (GDR)	PROVINCE			
AREA NO. 4M	SUBJECT 3CG	SUBJECT	SUBJECT	SUBJECT
R I G A	5	-	10	E S C O R T
S E L	25	W. C.	30	5 0 2
E N.	45		40	0 F F R I G

25X1A

(3,30)

DATE OF PHOTO	TYPE	QUALITY	CLASS	NO. OF CARDS
May 62	4	✓	B	1

Approved For Release 2000/04/27 : CIA-RDP78-05867A000401320038-9

PHOTO ANALYSIS REPORT

1 Jun 56

SIARD 78-05867A000401320038-9

PHOTO NO. 853057	LOT NO. R3521	MAP REFERENCE	LATITUDE	LONGITUDE
COUNTRY GERMANY (GDR)	PROVINCE			
AREA NO. 41A	SUBJECT 356	SUBJECT	SUBJECT	SUBJECT
R I G A	5	C L A S S	10	E F C O R I
B B E L	25	NO.	20	35
E N	45		50	502
				OFF RIG

25X1A

(3, 30)

DATE OF PHOTO	TYPE	QUALITY	CLASS	NO. OF CARDS
May 6	v	v	B	1

CLASSIFICATION *Sp/ce*

CAPTIONED BY *A*

Approved For Release 2000/04/02 : CIA-RDP78-05867A000401320038-9

GPO 918791

FORM 174 1 Jun 56

CIA-RDP78-05867A000401320038-9

PHOTO NO. 853058	LOT NO. R3521	MAP REFERENCE	LATITUDE	LONGITUDE
COUNTRY GERMANY (GDR)	PROVINCE			
AREA NO. 4M	SUBJECT 3CG	SUBJECT	SUBJECT	SUBJECT
R I G A	5 - C L A F	10	E B	15 C O R T
E E L	25 N O	30 T O Z	35	40 O F F R U G
E W	45	50		

25X1A

DATE OF PHOTO	TYPE	QUALITY	CLASS	NO. OF CARDS
May 62	4	✓	B	1
CAPTIONED BY				

GIA-RDP 78-05867A000401320038-9

PHOTO NO. 853059		LOT NO. R3521		MAP REFERENCE		LATITUDE		LONGITUDE	
COUNTRY GERMANY (GDR)			PROVINCE						
AREA NO. UM	SUBJECT 364	SUBJECT	SUBJECT	SUBJECT	SUBJECT	SUBJECT	SUBJECT	SUBJECT	SUBJECT
R I G A	5	-	C	L	A	S	E	15	C
S S E L	25							30	U
E W.	45							35	R
								40	V
								45	E
								50	

25X1A

DATE OF PHOTO	TYPE	QUALITY	CLASS	NO. OF CARDS
May 62	4	✓	B	1
CLASSIFICATION	5/1/12		CAPTIONED BY	

CIA-RDP78-05867A000401320038-9

PHOTO NO.	853060	LOT NO.	R3520	MAP REFERENCE	C	LATITUDE	41	11N	123	02E
COUNTRY	CHINA		PROVINCE	(LIAONING)						
AREA NO.	289C	SUBJECT	AFS	SUBJECT	AFC	SUBJECT	AES	SUBJECT	AKU	
		5				10				20
	A N - 3	H A N				W I R E			R O P E	P
		25				30			35	40
	L A N T.					50				
		45								

25X1C



	(1)	(21)	28	
DATE OF PHOTO	TYPE	QUALITY	CLASS	NO. OF CAPS
June 6 2	5	2	B	4
CAPTIONED BY	MEOM			

1 Jan 50

FORM 78-05867A000401320038-9

PHOTO NO. 853061 LOT NO. 3570 ~~R2606~~ MAP REFERENCE C LATITUDE 41 10N LONGITUDE 123 00E

COUNTRY	CHINA		PROVINCE (LIAONING)		SUBJECT	SUBJECT	SUBJECT	SUBJECT
AREA NO	289C	SUBJECT	A21	A25	10	15	20	
	A N - S	H A N			C O A L	D R E S S	S	1
	N G	P L A N T						10

25X1C



DATE OF PHOTO	TYPE	QUALITY	CLASS	NO. OF CARDS
June 6 2 5 7			B	2
CAPTIONED BY				
MEDM				

CLASSIFICATION Secret Motown

Approved For Release 2000/04/17 : CIA-RDP 78-05867A000401320038-9

GPO 918791

1 Jan 50

CHINA RDP 78-05867A000401320038-9

PHOTO NO. 853062

LOT NO. 3520
~~R2506~~

MAP REFERENCE
C


LATITUDE 41 12 N LONGITUDE 123 03 E

COUNTRY CHINA

PROVINCE (LIAONING)

AREA NO	SUBJECT	SUBJECT	SUBJECT	SUBJECT	SUBJECT	SUBJECT	SUBJECT	SUBJECT
289C	AKS							
A N - \$	H A N			10	P A I L R O A D	15	Y A	20
R D \$	A N D			35	\$ H O P P	35	4 M	40
E \$	N E			50	O F C I T Y			

25X1C



DATE OF PHOTO	TYPE	QUALITY	CLASS	NO. OF CARDS
June 6 2 5 2			B	1

CAPTIONED BY
WEDB

Approved For Release 2000/04/27 : CIA-RDP80-05867A000401320038-9

GPO 918791

SIARDP 76-05867A000401320038-9

PHOTO NO. 853063

LOT NO 3520

MAP REFERENCE C

LATITUDE 41

11N

LONGITUDE

123

01E

COUNTRY

CHINA

PROVINCE

(LINCING)

AREA NO

289C

SUBJECT

AFB

SUBJECT

SUBJECT

SUBJECT

SUBJECT

SUBJECT

SUBJECT

SUBJECT


AN-SHAN

TRACTOR AND

FARM EQUIPMENT

T.

25X1C



(21, 24)

DATE OF PHOTO

TYPE

QUALITY

CLASS

NO. OF CARDS

June 6 2 5 2 3 1

CAPTIONED BY

ADAM

CLASSIFICATION

Approved For Release 2000/04/27 : CIA-RDP76-05867A000401320038-9

GPO 918791

FORM NO. 174 USE PREVIOUS EDITIONS 1 JAN 50


FORM NO. 174 USE PREVIOUS EDITIONS

PHOTO NO. 853064 LOT NO. 3520 MAP REFERENCE C LATITUDE 41 10N LONGITUDE 123 06E

COUNTRY CHINA PROVINCE (LIAONING)

AREA NO. 289C	SUBJECT A9D	SUBJECT	SUBJECT	SUBJECT	SUBJECT	SUBJECT	SUBJECT	SUBJECT	SUBJECT
A N - \$	H A N		Y I N G - T A O - Y U						
A N	I R O N	O R E	M I N E	3					
I L E \$	E A S T	O F	C I T Y						

25X1C



DATE OF PHOTO TYPE QUALITY CLASS NO. OF CARDS

6 2 5 2 B 1

CAPTIONED BY MEDM

REF ID: A6676-05867A000401320038-9

PHOTO NO. 853065 LOT NO. 3520
~~R2606~~ MAP REFERENCE C LATITUDE 21 13 N LONGITUDE 110 21 E

COUNTRY CHINA PROVINCE (KWANGTUNG)

AREA NO. 615 C	SUBJECT IGM	SUBJECT	SUBJECT	SUBJECT	SUBJECT	SUBJECT	SUBJECT	SUBJECT	SUBJECT
C H A N	-	C H I A N G	(F O R T	B A	Y			
A R D)		A I R F I E L D							

25X1C



DATE OF PHOTO	TYPE	QUALITY	CLASS	NO. OF CARDS
6 2 5	2	B	1	

CAPTIONED BY MEDM

PHOTO ANALYSIS REPORT 78-05867A000401320038-9

PHOTO NO. 853066

LOT NO. 3520
~~R 2506~~

MAP REFERENCE
C

LATITUDE 38 47N LONGITUDE 101 17E

COUNTRY CHINA

PROVINCE (KANSU)

AREA NO. 332B


SUBJECT A4F

S H A N - T A N

T H E R M A L P C

W E R P L A N T.

25XTC



DATE OF PHOTO	TYPE	QUALITY	CLASS	NO. OF CARDS
Jan 6 2 7	2	2	B	1

CAPTIONED BY
MEDM

Approved For Release 2000/04/27 : CIA-RDP78-05867A000401320038-9

GPO 918791


GIA-RDP78-05867A000401320038-9

PHOTO NO. 853067 LOT NO. 3520 MAP REFERENCE C LATITUDE 38 43N LONGITUDE 101 10E

COUNTRY	CHINA							
AREA NO.	332B							
	SUBJECT	SUBJECT	SUBJECT	SUBJECT	SUBJECT	SUBJECT	SUBJECT	SUBJECT
	AKU	A2A	A2B	AKM				
	5		10		15			20
	HAN - T A N			C O A L		M I N E		
	25		30		35			40
	M I L E S		S W		C I T Y			
	45		50					

PROVINCE (KANSU)

25X1C



	(14)	(1, 17)	(28)	(29)
DATE OF PHOTO	TYPE	QUALITY	CLASS	NO. OF CARDS
Jan 6 2 5 2			B	4
CLASSIFICATION			CAPTIONED BY	
Secret			WEDM	

SIARDF 78-05867A000401320038-9

PHOTO NO.	853068	LOT NO.	3520	MAP REFERENCE	C	LATITUDE	38 35N	LONGITUDE	100 54E
COUNTRY	CHINA	PROVINCE	(KANSU)						
AREA NO.	332B	SUBJECT	A2B	SUBJECT	ARU	SUBJECT		SUBJECT	
	\$ H A N		5 - T A N		10 (N R)		15 C O A L		20 M I
	N E		25 1 7 M I L E \$		30		35 \$ \$ W		40 O F
	C I T Y		43		50				

25X1C



DATE OF PHOTO	TYPE	QUALITY	CLASS	NO. OF CARDS	SO
6 2 5	2	2	B	2	

1 Jan 56

STANDARD FORM NO. 64-REF 78-05867A000401320038-9

PHOTO NO. 853069 LOT NO. 3520 MAP REFERENCE C LATITUDE 38 30N LONGITUDE 100 57E

COUNTRY CHINA PROVINCE (KANSU)

AREA NO	SUBJECT	SUBJECT	SUBJECT	SUBJECT	SUBJECT	SUBJECT	SUBJECT	SUBJECT	SUBJECT
332B	A2B	AKM							
H A N	-	T A N	(N R)		C	O	A	L	M
E	1	9	W	I	L	E	S	W	O
C	I	T	Y						

25X1C



DATE OF PHOTO	TYPE	QUALITY	CLASS	NO. OF CARDS
Jan 6 2 7		2	B	2

1 Jun 56

CIA-RDP78-05867A000401320038-9

PHOTO NO. 853070
 LOT NO. 3520
 MAP REFERENCE C
 LATITUDE 38 58N
 LONGITUDE 100 41E

COUNTRY CHINA
 PROVINCE KANSU

AREA NO	SUBJECT	SUBJECT	SUBJECT	SUBJECT	SUBJECT	SUBJECT	SUBJECT
332B	AK\$	AIN					
CHANG	5	YEH	10		RAILROAD	15	
YARD	25	\$	AND	30	\$ HOP	35	AND
P.O.	45	L.	\$	50	TORAGE.		

25XTC



DATE OF PHOTO	TYPE	QUALITY	CLASS	NO. OF CARDS
Jun 6 2 5		2	B	2

CAPTIONED BY MKDM

GIA-RDP78-05867A000401320038-9

PHOTO NO. 853071
 LOT NO. 5520
 MAP REFERENCE N18
 LATITUDE 36 39N
 LONGITUDE 101 56E

COUNTRY CHINA
 PROVINCE (TSINGHAI)

AREA NO.	SUBJECT	SUBJECT	SUBJECT	SUBJECT	SUBJECT	SUBJECT	SUBJECT	SUBJECT	SUBJECT
332C	D36	AK\$	DID	I					
S	I	N	I	N	G				
R	D	\$	A	N	D	\$	H	O	P

Please type Card
 as 36 39N 101 46E

(1, 27, 29)

DATE OF PHOTO	TYPE	QUALITY	CLASS	NO. OF CARDS
62	5	2	B	3

CLASSIFICATION: MEOM
 CAPTIONED BY: MEOM
 25X10

Approved For Release 2000/04/27 : CIA-RDP78-05867A000401320038-9

FORM NO. 174 USE PREVIOUS EDITIONS
 1 Jun 56

1 Jun 56

CIA-RDP78-05867A000401320038-9

PHOTO NO. 853072 LOT NO. 3520  LATITUDE 36 36N LONGITUDE 101 32E

COUNTRY	AREA NO	SUBJECT	SUBJECT	SUBJECT	SUBJECT	SUBJECT	SUBJECT	SUBJECT	SUBJECT
CHINA	332 C	AID							
	C H E -	⁵ P A		P. O. L.		S T O R A G E			
		25		10		15			3J
				30		35			40
		45		50					

25X1C



(17)

DATE OF PHOTO	TYPE	QUALITY	CLASS	NO. OF CARDS
Feb 6 25	2	B	1	

Approved For Release 2000/04/27 : CIA-RDP78-05867A000401320038-9

PHOTO ANALYSIS REPORT 25X1C

GPO 918791

CIA-RDP78-05867A000401320038-9

PHOTO NO. 853073 LOT NO. 3520
~~R2604~~ MAP REFERENCE N18 LATITUDE 36 41N 101 54E

COUNTRY CHINA PROVINCE (TSINGHAI)

AREA NO	SUBJECT	SUBJECT	SUBJECT	SUBJECT	SUBJECT	SUBJECT	SUBJECT	SUBJECT
3320	44F	D36	AK4					
\$	1	N	I	N	G			
E	R	P	L	A	N	T		

T H I E R M A L P O W

25X1C



(1)(17) 29

DATE OF PHOTO	TYPE	QUALITY	CLASS	NO. OF CARDS
Feb 6 2 5 2			B	3

CAPTIONED BY MEDM

PHOTO NO. 853074

LOT NO. 3520

MAP REFERENCE N18

LATITUDE 36 41 N

LONGITUDE 101 55 E

COUNTRY CHINA

PROVINCE (TJINGHAI)

AREA NO 3320

SUBJECT A4C


SUBJECT AKU

SUBJECT 10 HYDROELECTR

SUBJECT 15 PLANT UNDER

SUBJECT 20 CONSTRUCTION.

25X1C



(1) (17) (29)

DATE OF PHOTO	TYPE	QUALITY	CLASS	NO. OF CARDS
Feb 6 2 7 11	2	2	6	2

CLASSIFICATION *Secret No longer*

CAPTIONED BY *MED 14*

PHOTO NO. 853075 LOT NO. 3520
 R2686 MAP REFERENCE N12 LATITUDE 36 52N LONGITUDE 101 42E

COUNTRY	CHINA			PROVINCE	(TSINGHAI)			
AREA NO.	332C	SUBJECT	A4F	SUBJECT	D36	SUBJECT	AKU	
	H	S	I	N	5	-	C	H
	P	O	W	E	25	R	P	L
					45			

25X1C

*Type C card to read
 36 52N 101 40E*



DATE OF PHOTO	TYPE	QUALITY	CLASS	NO. OF CARDS
Jan 6 2 5	2	B	3	
CLASSIFICATION			CAPTIONED BY	
<i>Secret Material</i>			MEDM	

CIA-RDP78-05867A000401320038-9

PHOTO NO. 853076

LOT NO. 3520
~~R2606~~

MAP REFERENCE C

LATITUDE 41

09N

LONGITUDE 123 05E

COUNTRY CHINA

PROVINCE (LIAONING)

AREA NO. 289C

SUBJECT A9F

SUBJECT C67

SUBJECT

SUBJECT

SUBJECT

SUBJECT

SUBJECT

SUBJECT

AN - S H A N
AN P E O P L E
T E E L M A N U F A C T U R I N G P L A N T
Y I N G - T A O - Y U
C O M M U N E

25X1A

(12, P. 10)

DATE OF PHOTO

TYPE

QUALITY

CLASS

NO. OF CARDS

SC

CLASSIFICATION

Secret Notation

CAPTIONED BY

MEDM

GPO 918791

Approved for Release 2000/04/27 : CIA-RDP78-05867A000401320038-9

PHOTO ANALYSIS REPORT

PHOTO NO. 853077 LOT NO. R3520 MAP REFERENCE C LATITUDE 41 08N LONGITUDE 123 00E

COUNTRY CHINA PROVINCE (LIAONING)

AREA NO	SUBJECT	SUBJECT	SUBJECT	SUBJECT	SUBJECT	SUBJECT	SUBJECT	SUBJECT
289C	A9F	AKB	AB7	ADI				
A N - S H A N					1. I R O N			A N D
S T E E L					2. C H E M I			
C A L					3. P O W E R P L A N T			
					4. C E M E N T P L A N T			

(12 15 17 25) (27)

25X1A

DATE OF PHOTO	TYPE	QUALITY	CLASS	NO. OF CARDS	SOURCE
June 6 2 5 2			B	4	[REDACTED]
CLASSIFICATION Secret No For				CAPTIONED BY MEM	

CIA-RDP78-05867A000401320038-9

PHOTO NO.	853078	LOT NO.	R3520	MAP REFERENCE	C	LATITUDE	41 04N	LONGITUDE	123 04E
-----------	--------	---------	-------	---------------	---	----------	--------	-----------	---------

COUNTRY	CHINA				PROVINCE	(LIAONING)			
---------	-------	--	--	--	----------	------------	--	--	--

AREA NO.	289C	SUBJECT	A9F	SUBJECT	AKM	SUBJECT	A9D	SUBJECT		SUBJECT		SUBJECT		SUBJECT		SUBJECT		
	A	N	-	S	H	A	N		10	T	A	-	15	S	H	A	N	20
	I	R	O	N	25	O	R	E	30	D	R	E	35	S	S	I	N	40
	D	S	I	N	45	T	E	R	50	I	N	G	PLANT	6	MILES	SE		

OF STEEL PLANT.

25X1C



DATE OF PHOTO	TYPE	QUALITY	CLASS	NO. OF CARDS
June 6 2 5	2	B	3	
CLASSIFICATION			CAPTIONED BY	
Secret Nelson			MEM	

PHOTO NO. 853079 LOT NO. R3520 MAP REFERENCE C LATITUDE 41 03N LONGITUDE 122 58E

COUNTRY CHINA PROVINCE (LIAONING)

AREA NO 289C SUBJECT A9F SUBJECT A9D SUBJECT AKS SUBJECT TUNGAN IROA

AN-SHAN DRESSING AND S

INTERINC PLANT, 5 MILES SOUTH

OF STEEL PLANT.

25X1A

DATE OF PHOTO	TYPE	QUALITY	CLASS	NO. OF CARDS	SOURCE
June 6 2 5 2			B	3	[REDACTED]
CAPTIONED BY				MEOM	

CIA-RDP78-05867A000401320038-9

PHOTO NO. 853080

LOT NO. R3520

MAP REFERENCE C

LATITUDE 41 07N 122 59E

COUNTRY CHINA

PROVINCE (LIAONING)

AREA NO 289C

SUBJECT A9F

SUBJECT A9D

SUBJECT RK\$

SUBJECT

SUBJECT

SUBJECT

SUBJECT

AN - \$ HAN

IRON

ORE

DR

ES \$ ING AND

INTERING

PLANT

25X1A

(12 27)

DATE OF PHOTO	TYPE	QUALITY	CLASS	NO. OF CARDS	SOURCE
June 6 2 5		2	B	3	[REDACTED]
CAPTIONED BY					
MEDM					

CLASSIFICATION

Approved For Release 2000/04/14 : CIA-RDP78-05867A000401320038-9

GPO 916791

REF: CIA-RDP78-05867A000401320038-9

PHOTO NO. 853081 LOT NO. R3520 MAP REFERENCE (E) LATITUDE 41 08N LONGITUDE 122 59E

COUNTRY	CHINA									
AREA NO	289.C									
	SUBJECT		SUBJECT		SUBJECT		SUBJECT		SUBJECT	
	AKS		ABF							
	5 HAN		10 C F M E N T		15 P L A N		20			
	25 T A T		30 E D G E		35 S F		40 S T E E			
	45 P L A N T		50							

25X1A

DATE OF PHOTO	TYPE	QUALITY	CLASS	NO. OF CARDS	SOURCE
6 2 5	2	2	B	2	[REDACTED]
CLASSIFICATION			CAPTIONED BY		
Secret No. 1000			MEDM		

CIA-RDP78-05867A000401320038-9

PHOTO NO. 853082 LOT NO. R3520 MAP REFERENCE C LATITUDE 25 35N LONGITUDE 100 09E

COUNTRY CHINA PROVINCE (YUNNAN)
 AREA NO. 555C SUBJECT D36 SUBJECT A4C SUBJECT AKU SUBJECT (NR) SUBJECT HYDRO SUBJECT 20
 H S / A 5 - K U A N 10 (NR) 15 H Y D R O 20
 P O W E R 25 P L A N T 30 4 M I L E S 40
 W S W 45 O F H S / A - K U A N O N Y A N G - P ' I
 CHIANG.

25X1C



DATE OF PHOTO TYPE QUALITY CLASS NO. OF COPIES
 Max 6 2 5 2 B 2
 CAPTIONED BY MEOM

GPO 916791

CIA-RDP78-05867A000401320038-9

PHOTO NO. 853083 LOT NO. R3520 MAP REFERENCE N18 LATTITUDE 34 46N LONGITUDE 112 59E

COUNTRY CHINA PROVINCE HONAN

AREA NO 385B SUBJECT AKU AK\$ AEG SUBJECT SUBJECT SUBJECT SUBJECT

5 H E I A D - I B R I C K 15 A N D 20

25 P L A N T 30 35 40

45

Please type C card to read
34 49N 112 57E

(1, 28 25 27)

DATE OF PHOTO TYPE QUALITY CLASS NO. OF CA

MAR 6 2 5 2 B 3 25X1C

CLASSIFICATION Secret No. 1000

CAPTIONED BY MEDM

Approved For Release 2000/04/02 : CIA-RDP78-05867A000401320038-9

GPO 918791


FORM NO. 174 USE PREVIOUS EDITIONS 1 Jun 56

CIA-RDP78-05867A000401320038-9

PHOTO NO.	853084	LOT NO.	R3520	MAP REFERENCE	C	LATITUDE	25 36N	LONGITUDE	100 13E
COUNTRY	CHINA		PROVINCE	YUNNAN					
AREA NO.	555C	SUBJECT	AEG	SUBJECT	AKU	SUBJECT		SUBJECT	
	H B	1 A	-	K U A N	10	M O T O R	15	V E H	20
	I C L E	25		M A I N	30	T E N A N C E	35	P L A	40
	N T	45			50			P A R T 1 O F 2	

PART PANOGRAMA SEE CIA —

25XTC



DATE OF PHOTO	TYPE	QUALITY	CLASS	NO. OF
MAR 6 2 5 2			B	
CAPTIONED BY			MADM	

CIA-RDP78-05867A000401320038-9

PHOTO NO.	853085	LOT NO.	R3520	MAP REFERENCE	C	LATITUDE	25 36N	LONGITUDE	100 13E												
COUNTRY	CHINA		PROVINCE	(YUNNAN)			SUBJECT	SUBJECT	SUBJECT	SUBJECT											
AREA NO.	555C	SUBJECT	AEB AKU	SUBJECT		SUBJECT		SUBJECT		SUBJECT											
	H	S	I	A	5	K	L	A	N	10	M	O	T	O	R	V	E	H	20		
	F	O	L	E	25	M	A	I	N	30	T	E	N	A	N	C	E	P	L	A	40
	N	T.			45					50	PART 2 OF 2 PART										

PANORAMA SEE CIA

25X1C



(19)

DATE OF PHOTO	TYPE	QUALITY	CLASS	NO. OF CARDS
MAR 6 2 5		2	B	2

CAPTIONED BY
MEDM

SECRET MAPS

CIA-RDP78-05867A000401320038-9

PHOTO NO. 853086

LOT NO. R3520

MAP REFERENCE C

LATITUDE 23 22N LONGITUDE 104 14E

COUNTRY CHINA

PROVINCE (YUNNAN)

AREA NO 616B

SUBJECT 267 AKU

W E N - S H A N

10 P R O B A B L E

A R R A O K B

30 A R E A

W E S T O F T O W N

35 1 M I L E

MILITARY

25X1C

(3.7) (28)

DATE OF PHOTO

TYPE

QUALITY

CLASS

NO. OF CARDS

MAR 6 2 5

2

B

2

CAPTIONED BY MEDM

Approved for Release 2000/04/27 : CIA-RDP78-05867A000401320038-9


PHOTO ANALYSIS REPORT

GPO 918791

CIA-RDP78-05867A000401320038-9

PHOTO NO.	853087	LOT NO.	R3520	MAP REFERENCE	C	LATITUDE	23 22N	LONGITUDE	103 24E
COUNTRY	CHINA			PROVINCE	(YUNNAN)				
AREA NO.	616A	SUBJECT	CG2	SUBJECT	96M	SUBJECT		SUBJECT	
	M E N G	5	-	T Z U	10	A	I	R	F
	E	25		C I T Y	30				E L D
		45			50				

25X1C



DATE OF PHOTO	TYPE	QUALITY	CLASS	NO.
6 2 5		2	B	2


CLASSIFIED BY: *Mat*
 CAPTIONED BY: *MEDM*

GIA-RDP78-05867A000401320038-9

PHOTO NO. 853088 LOT NO. R3520 MAP REFERENCE C LATITUDE 23 24N LONGITUDE 103 20E

COUNTRY CHINA PROVINCE (YUNNAN)
AREA NO 616A SUBJECT 96M
M E N G - T Z U (N R) A R F I E L
D 6 25 M I L E S N W O F T O W N
N. 45

25X1C



(1,331)

DATE OF PHOTO TYPE QUALITY CLASS NO. OF COPIES
MAR 6 2 5 2 0 1
CLASSIFICATION CAPTIONED BY
Approved For Release 2000/04/27 : CIA-RDP78-05867A000401320038-9
MEDM

GPO 918791

CIA-RDP78-05867A000401320038-9

PHOTO NO. 853089

LOT NO. R3520

MAP REFERENCE C

LATITUDE 23 22N LONGITUDE 103 24E

COUNTRY CHINA

PROVINCE (YUNNAN)

AREA NO. 616A

SUBJECT AKU 267

M E N G - T Z U

A R R A C K S A R E A S.

PO S S I B L E B

25X1C



1, 3, 7, 28

DATE OF PHOTO

TYPE

QUALITY

CLASS

NO. OF CARDS

Max 6 2 5 2 B 2

CAPTIONED BY MERM

Approved For Release 2000/04/27 : CIA-RDP78-05867A000401320038-9

GPO 910791

FORM 174 USE PREVIOUS EDITIONS

CIA-RDP78-05867A000401320038-9

PHOTO NO.	853090	LOT NO.	R3520	MAP REFERENCE	C	LATITUDE	23 24 N	LONGITUDE	103 17 E.
COUNTRY	CHINA		PROVINCE	(YUNNAN)					
AREA NO.	616A	SUBJECT	AKU	SUBJECT	A99	SUBJECT	A9D	SUBJECT	(NR)
	K O - C	H I U						15	P R O B A B L E
	T A - T	U N						35	D R E S S I N G
	P L A N T,							50	9 M I L E S E N E OF TOWN.

25X1C



DATE OF PHOTO	6 2 7	TYPE	2	CLASS	B	NO. OF CARDS	3
CLASSIFICATION	Approved For Release 2000/04/27 : ANALYST REPORT			CAPTIONED BY	MEDM		

GPO 913791

CIA-RDP78-05867A000401320038-9

PHOTO NO. 853091

LOT NO. R3520

MAP REFERENCE C

LATITUDE 23 20N LONGITUDE 103 11E

COUNTRY CHINA

PROVINCE (YUNNAN)

AREA NO. 616A

SUBJECT AAR

SUBJECT AKU

SUBJECT (NR)

SUBJECT PROBABLE EN
SUBJECT 15 MILE \$ EN
SUBJECT 35 MILE \$ EN
SUBJECT 40 MILE \$ EN

K O - C H I U
T I N M I N E
E O F T O W N

25X1C



(114)

DATE OF PHOTO

TYPE

QUALITY

CLASS

NO. OF C

MG+

6 2 7 2

CAPTIONED BY

MEM

CLASSIFICATION

Approved For Release 2000/04/07

PHOTO : ARMY/NID REPORT

GPO 318791

FORM NO. 174 USE PREVIOUS EDITIONS

CIA-RDP78-05867A000401320038-9

REF ID: A6676-05867A000401320038-9

PHOTO NO. 853092 LOT NO. R3520 MAP REFERENCE C LATITUDE 23 20N LONGITUDE 103 09E

COUNTRY	CHINA		PROVINCE	(YUNNAN)		SUBJECT	SUBJECT	SUBJECT	SUBJECT
AREA NO.	616A	SUBJECT	AAR	SUBJECT	AKU	SUBJECT	SUBJECT	SUBJECT	SUBJECT
	K	0	-	C	H	1	U	(N	R)
	T	1	N	M	1	N	E	2	M
	U	T	H	O	F	T	O	W	N

25X1C



DATE OF PHOTO	TYPE	QUALITY	CLASS	NO.
MAR 6 5 7 2			B	

CLASSIFICATION *Secret* CAPTIONED BY *MEMM*

CIA-RDP 78-05867A000401320038-9

PHOTO NO. 853093


LOT NO. R3520

MAP REFERENCE C

LATITUDE 23 20N LONGITUDE 103 11E

COUNTRY	CHINA			PROVINCE	(YUNNAN)				
AREA NO.	D 16A	SUBJECT	AKU	SUBJECT	ARR	SUBJECT		SUBJECT	
	K O - C	5	H I U		(A R)	10	T I N	M I N E	20
	3 . 5	25	M I L E	30	\$	35	\$ E O F	T O W	40
	N.	45		50					

25X1C



DATE OF PHOTO	TYPE	QUALITY	CLASS	NO. OF CAS
MAR 6 27	2	2	B	2
CLASSIFICATION			CAPTIONED BY	
Secret Modern			MEDM	

PHOTO ANALYSIS REPORT

AGLARD 76-05867A000401320038-9

PHOTO NO 853094	LOT NO. R3520	MAP REFERENCE N18	LATITUDE 23 29N	LONGITUDE 101 51E
COUNTRY CHINA	PROVINCE (YUNNAN)			
AREA NO 616A	SUBJECT AKU	SUBJECT A9M	SUBJECT	SUBJECT
M O - C	H I A N G	(DR)	P R O B A B L E	
N I C K E L	P R O C E S S I N G		P L	
A N T ,	1 1	M I L E S	NE OF TOWN.	

25X1C

Please type @ random
 23 25N 101 44E

DATE OF PHOTO	TYPE	QUALITY	CLASS	NO. OF
MAR 6 2 7	2	B	2	
CAPTIONED BY MEDM				




CIA-RDP78-05867A000401320038-9

PHOTO NO. 853095 LOT NO. K3520 MAP REFERENCE C LATITUDE 23 22N LONGITUDE 103 09E

COUNTRY CHINA PROVINCE (YUNNAN)

AREA NO	SUBJECT	SUBJECT	SUBJECT	SUBJECT	SUBJECT	SUBJECT	SUBJECT	SUBJECT
616A	ARR	AKU	D33					
KO-C	H	I	U					
R E S	B	I	N	G	P	L	A	N
S	M	E	L	T	I	N	G	P

25X1C



DATE OF PHOTO	TYPE	QUALITY	CLASS	NO. OF CARDS
MAR 6 27	7	2	B	3


CLASSIFICATION *Secret* CAPTIONED BY *M*

CIA-RDP78-05867A000401320038-9

PHOTO NO. 853076 LOT NO. R3520 MAP REFERENCE C LATITUDE 41 10 N LONGITUDE 122 56 E

COUNTRY		PROVINCE				SUBJECT		SUBJECT		SUBJECT		SUBJECT	
CHINA		(LIAONING)											
AREA NO	289C	SUBJECT	SUBJECT	SUBJECT	SUBJECT	SUBJECT	SUBJECT	SUBJECT	SUBJECT	SUBJECT	SUBJECT	SUBJECT	SUBJECT
		AKU	A4L										
		5			10	P R I M A R Y			15			E L E	20
					30				35				40
		25			50								45
		45											

25X1C



(17, 28)

DATE OF PHOTO	TYPE	QUALITY	CLASS	NO. OF
June 6 2 5	2	2	B	2

APPROVED FOR RELEASE BY NRDM

CIA-RDP78-05867A000401320038-9

PHOTO NO. 853097 LOT NO. R3520 MAP REFERENCE C LATITUDE 34 40N LONGITUDE 112 21E

COUNTRY CHINA PROVINCE (HONAN)

AREA NO. 385A	SUBJECT AKU	SUBJECT D36	SUBJECT AK\$	SUBJECT AFD	SUBJECT ARP	SUBJECT	SUBJECT	SUBJECT	SUBJECT
L O - Y	A N G		M I N	I N G			M A C H		
I N E R Y	P L A N T.								

25X1C



(14, 21) (29) (28)

DATE OF PHOTO	TYPE	QUALITY	CLASS	NO. OF CARDS	SOURCE OF PHOTO
Mar 6 2 5		2	B	5	
CAPTIONED BY MEDM					25X1A

GPO 916791

Approved for Release 2000/04/27 : CIA-RDP78-05867A000401320038-9

FORM 174 1 Jul 56

PHOTO ID.	853098	LOT NO.	R3520	MAP REFERENCE	C	LATITUDE	34 40 N	LONGITUDE	112 22 E
COUNTRY	CHINA		PROVINCE	(HONAN)					
AREA NO	385A	SUBJECT	AFB	SUBJECT		SUBJECT		SUBJECT	
	L	O	-	Y	A	N	G		
	N	T		N	O				

10 T R A C T O R 15 P L A 20
25 35 40

25X1C




DATE OF PHOTO	TYPE	QUALITY	CLASS	NO. OF CARDS
MAR 10 25 2		21, 24	B	1
CLASSIFICATION	CAPTIONED BY			
<i>Secret</i>	MEDM			

GPO 913791

78-05867A000401320038-9

PHOTO NO.	853099	LOT NO.	R 3520	MAP REFERENCE	C	LATITUDE	34 42N	LONGITUDE	112 24E
COUNTRY	CHINA			PROVINCE	(HONAN)				
AREA NO.	385A	SUBJECT	AKU	SUBJECT	AIN	SUBJECT		SUBJECT	
	L O - Y A N G								
	A R E A								

25X1C



DATE OF PHOTO	TYPE	QUALITY	CLASS	NO. OF CARDS
MAR 6 2 15	2	B	2	

CAPTIONED BY *SECRET Notation MEDM*

69-75

PHOTO NO. 00853101

LOT NO. R3520

MAP REFERENCE C

LATITUDE 34° 45' N

LONGITUDE 112° 02' E

COUNTRY CHINA

PROVINCE (HONAN)

AREA ID 385A

SUBJECT 5/4/15 AKU AKS

SUBJECT AB7

SUBJECT (NR)

SUBJECT CEMENT

SUBJECT 15

SUBJECT 20

SUBJECT 25

SUBJECT 30

SUBJECT 35

SUBJECT 40

SUBJECT 45

SUBJECT 50

12-L

25X1C



DATE OF PHOTO	TYPE	QUALITY	CLASS	NO. OF CARDS	SOURCE OF
76	77	78	79	80	}
6	2	5	2	B. 3	
CAPTIONED BY MEDM					

25X1A