

CIA RDP 78-05867A000401320041-5

PHOTO NO. 853302	LOT NO. R 3467	MAP REFERENCE C	LATITUDE 1200 N	LONGITUDE 0830E
COUNTRY NIGERIA	PROVINCE			
AREA NO 66	SUBJECT C92	SUBJECT C14	SUBJECT	SUBJECT
KANO	5	10	15	20
EACHER	25	30	35	40
LEGE.	45	50		

STATINTL

DATE OF PHOTO	TYPE	QUALITY	CLASS	NO. OF CARDS
1962	14	1	4	2

CLASSIFICATION Approved For Release 2000/04/27 : CIA RDP PHOTO ANALYSIS REP

REF ID: A66778-05867A000401320041-5

PHOTO NO.	853303	LOT NO.	R 3584	MAP REFERENCE	C	LATITUDE	23-53 S	LONGITUDE	46-25 W
COUNTRY	Brazil		PROVINCE	Sao Paulo					
AREA NO.	833 H	SUBJECT	A16	SUBJECT		SUBJECT		SUBJECT	
	CUBA								
	TO								
	FINERY.								

RETURN TO ARCHIVES & RECORDS CENTER  
 IMMEDIATELY AFTER USE  
 INB 65-660 BOX 178

77399

10	DATE OF PHOTO	TYPE	QUALITY	CLASS	NO. OF CARDS	SOURCE OF PHOTOGRAPH
		7	2	H	1	Petroler Interamericana
						April 1962
						top

REF ID: A66786 78-05867A000401320041-5

PHOTO NO. 00000 LOT NO. R3505 MAP REFERENCE 68 10N 39 45E LONGITUDE

COUNTRY U.A.R. PROVINCE  
AREA NO. C51 N SUBJECT C26 SUBJECT C68 SUBJECT RMD SUBJECT NO SUBJECT NY SUBJECT ET  
\$ V Y A T O Y N O \$ 15 NY ET 20  
T L E M E N T \$ H O W I N G 35 R A D I 40  
O \$ T A T I O N 50 A N D P O S S I B L E  
FOG-WARNING STATION

PART 1 OF 6 PT PAN. SEE CIA THROUGH (1, 23)

25X1A

DATE OF PHOTO	TYPE	QUALITY	CLASS	NO. OF CARDS
<u>6 2 4 2</u>			<u>B</u>	<u>3</u>
CLASSIFICATION <u>SECRET</u>				CAPTIONED BY <u>RL</u>

PHOTO NO. 853305

LOT NO. R3505

MAP REFERENCE

LATITUDE 68 10N LONGITUDE 39 45E

COUNTRY USSR  
 AREA NO. 051 N  
 SUBJECT 026 368 AMD  
 \$ V Y A T O Y N O \$ M Y \$ \$ E F  
 T L E M E N T \$ H O W I N G R A D I  
 O \$ T A T I O N AND POSSIBLE  
 LOG-WARNING STATIONS

PART 2 OF 6 PT PAN, \$EE CIA

ROUGH

25X1A

(1, 2, 3)

DATE OF PHOTO	TYPE	QUALITY	CLASS	NO. OF CARDS
62	A	2	B	3

CLASSIFICATION: *SECRET* CAPTIONED BY: *RL*

CIA RDP 78-05867A000401320041-5

PHOTO NO. 853306

LOT NO.

13505

MAP REFERENCE

LATITUDE

68 10N

LONGITUDE

51 45E

COUNTRY

USSR

PROVINCE

AREA NO

C51 N

SUBJECT

026

SUBJECT

068

SUBJECT

AMQ

SUBJECT

SUBJECT

SUBJECT

SUBJECT

SUBJECT

\$ V Y A T O Y

N O F

M Y B

L E T

T E M E N T

\$ H O W I N G

R A D I

Q \$ T A T I O N

AND POSSIBLE

LOG-WARNING STATION

PART 3 OF 6 PT PAM. SEE CIA

THROUGH

(1, 23)

25X1A

DATE OF PHOTO

TYPE

QUALITY

CLASS

NO. OF CARDS

6 2 4 2 B 3

CLASSIFICATION

SECRET

CAPTIONED BY

RL

STANDARD FORM NO. 64 (REV. 7-58) 76-05867A000401320041-5

PHOTO NO. 853307 LOT NO. R 3505 MAP REFERENCE LATTITUDE 08 10N LONGITUDE 39 45E

COUNTRY PROVINCE

AREA NO. 44BR SUBJECT SUBJECT SUBJECT SUBJECT SUBJECT SUBJECT SUBJECT SUBJECT

C51N C26 C6B AND ALB  
 5 10 15 20  
 \$ VYATOP NOS MY \$ \$ E  
 25 30 35 40  
 TLEMENT \$ HOWLING RADI  
 45 50  
 O \$ TATION AND POSSIBLE

FOG WARNING STATION  
 PT # OF 6 PT PAN. SEE CIA THROUGH

(3, 7, 23)

25X1A

DATE OF PHOTO	TYPE	QUALITY	CLASS	NO. OF CARDS
Mo May	02	A 2	B	A

CLASSIFICATION CAPTIONED BY  
 Approved For Release 2000/04/27 : CIA-RDP76-05867A000401320041-5  
 PHOTOS ANALYSIS REPORT

CIA-RDP78-05867A000401320041-5

PHOTO NO. 853205 LOT NO. R3505 MAP REFERENCE LATITUDE 68 10N LONGITUDE 39 45 E

COUNTRY USSR PROVINCE

AREA ID C51N C2G C6B AND ALB

BUY ATOP NOS, MY \$ \$ FT  
ELEMENT \$ HOWING RADI  
O STATION AND POSSIBLE  
FOG WARNING STATION

PT 5 OF 6 PT PAN. SEE CIA THROUGH

(3, 7, 23)

25X1A

DATE OF PHOTO	TYPE	QUALITY	CLASS	NO. OF CARDS
10 May 62	A	2	B	A

CLASSIFICATION S/UP/K CAPTIONED BY RL

CIA-RDP78-05867A000401320041-5

PHOTO NO. 853309 LOT NO. R3505 MAP REFERENCE LATITUDE 68 10N LONGITUDE 39 45E

COUNTRY USSR PROVINCE

AREA NO CSIN C26 C68 AREA ALB

5 10 15 20  
25 30 35 40  
45 50  
\$ UYATOP NO \$ MY \$ \$ ET  
TLEMENT \$ HOWING RADI  
O \$ TATION AND POSSIBLE

FOG WARNING STATION

PT 6 OF 6 PT PAN. SEE CIA THROUGH

(3, 7, 23)

25X1A

DATE OF PHOTO	TYPE	QUALITY	CLASS	NO. OF CARDS
MID MAY 62	A	2	B	4
CLASSIFICATION			CAPTIONED BY	
SECRET			EL	



CIA RDP 76-05867A000401320041-5

PHOTO NO. 853310      LOT NO. R-3505      MAP REFERENCE      LATITUDE 68 10N      LONGITUDE 39 45E

COUNTRY USSR      PROVINCE

AREA NO	SUBJECT	SUBJECT	SUBJECT	SUBJECT	SUBJECT	SUBJECT	SUBJECT	SUBJECT
051N	P21	C26						
	5		10		15			20
	25		30		35			40
	45		50					

\$ V Y A T O Y N O \$ M Y \$ C O R  
 \$ T A L A R E A \$ E O F R A D I  
 O \$ T A T I O N

PT 1 OF 5 PT PAN. SEE CIA THROUGH

(2.7)

25X1A

DATE OF PHOTO	TYPE	QUALITY	CLASS	NO. OF CARDS
MAY 62	4	2	B	2

CLASSIFICATION Approved For Release 2000/04/27 : CIA RDP PHOTO ANALYSIS REPORT

PHOTO NO. 853311  
 LOT NO. R3505  
 MAP REFERENCE  
 LATITUDE 68 10N  
 LONGITUDE 39 45E

COUNTRY	PROVINCE							
ALFA NO	SUBJECT	SUBJECT	SUBJECT	SUBJECT	SUBJECT	SUBJECT	SUBJECT	SUBJECT
U.S.S.R.	051N	221	026					
	5	10	15	20				
	\$ V Y A T O Y	N O S	M Y				COA	
	25	30	35	40				
	\$ T A K	A R E A	\$ E	O F	R A D I			
	45	50						
	O \$ T A T I O N							

PT 2 OF 5 PT PAN, SEE CIA THROUGH

(2?)

25X1A



DATE OF PHOTO	TYPE	QUALITY	CLASS	NO. OF CARDS
MIDMAY 62	4	2	B 2	
CLASSIFICATION	TOP SECRET		CAPTIONED BY	RL

FORM 105  
1 Jun 58

CIA-RDP76-05867A000401320041-5

PHOTO NO. 453312 LOT NO. R3505 MAP REFERENCE LATITUDE 68 10N LONGITUDE 39 45E

COUNTRY USSR PROVINCE

AREA NO. 051N SUBJECT D21 026 SUBJECT SUBJECT SUBJECT SUBJECT SUBJECT SUBJECT SUBJECT SUBJECT  
5 10 15 20  
\$ V Y A T O Y H O S M Y \$ C O A  
25 30 35 40  
\$ T A L A R E A \$ E O F R A D I  
45 50  
O \$ T A T I O N

PT 3 OF 5 PT PAN. SEE CIA THROUGH

(27)

25X1A

DATE OF PHOTO	TYPE	QUALITY	CLASS	NO. OF CARDS
M. MAY 62	4	2	B	2
CLASSIFICATION: \$/W/LL				CAPTIONED BY: RL

STANDARD 76-05867A000401320041-5

PHOTO NO. 853313 LOT NO. R 3505 MAP REFERENCE LATITUDE 68 10N LONGITUDE 39 45E

COUNTRY USSR PROVINCE AREA NO C51N SUBJECT D21 C26 SUBJECT 10 NY 15 COA 20 25 TOTAL AREA SE OF RAD 30 45 STATION 30

PT 4 OF 5 PT PAN. SEE CIA THROUGH

(2, 7)

25X1A

DATE OF PHOTO	TYPE	QUALITY	CLASS	NO. OF CARDS
MIDWAY	02	4	2	B 2

CLASSIFICATION: S/OF/CL  
CAPTIONED BY: RL

Approved For Release 2000/04/27 ANALYSIS DEPT

CIA-RDP78-05867A000401320041-5

PHOTO NO. 853314 LOT NO. R3505 MAP REFERENCE LATITUDE 68 10N LONGITUDE 39 45E

COUNTRY USSR PROVINCE

AREA NO	SUBJECT	SUBJECT	SUBJECT	SUBJECT	SUBJECT	SUBJECT	SUBJECT	SUBJECT
CSIN	D21	C26						
5	10	15	20					
4	5	10	15	20	25	30	35	40
U	A	T	O	Y	N	O	S	
3	25	30	35	40				
T	A	L	A	R	E	A	S	E
0	45	50						
S	T	A	T	I	O	N		

PT 6 OF 5 PT PAN. SEE CIA THROUGH

(2, ?)

25X1A

DATE OF PHOTO	TYPE	QUALITY	CLASS	NO. OF CARDS
MIDMAY	02	4	2	B
CLASSIFICATION	S/W/CC		CAPTIONED BY R6	

PHOTO NO. 853315 LOT NO. R3505 MAP REFERENCE LATITUDE 68 10N LONGITUDE 39 15E

COUNTRY USSR PROVINCE

AREA NO	SUBJECT	SUBJECT	SUBJECT	SUBJECT	SUBJECT	SUBJECT	SUBJECT	SUBJECT
051N	026	984	D21					
5	10	15	20					
25	30	35	40					
45	50							

STATION WITH TWO MOUNTED UNIDENTIFIED SURFACE-SEARCH PROBS, ALSO A LIGHT PT @ OF A PT PAN. FOR CIA THROUGH

25X1A

(2, 3, 2, 2)

DATE OF PHOTO	TYPE	QUALITY	CLASS	NO. OF CARDS
10 May 62	4	2	B	3

Approved For Release 2000/04/27 : CIA-RDP78-05867A000401320041-5  
 PHOTO ANALYSTS REPORT

CIA-RDP78-05867A000401320041-5

PHOTO NO. 853316

LOT NO. R3505

MAP REFERENCE

LATITUDE 68 10N

LONGITUDE 39 15E

COUNTRY USSR

AREA NO. 051N

SUBJECT 026

SUBJECT 984

SUBJECT D21

SUBJECT

SUBJECT

SUBJECT

SUBJECT

SUBJECT

5 VYATSKAYA STATION WITH TWO MOUNTED UNIDENTIFIED SURFACE-SEARCH RADARS, ALSO A LIGHT. PT 2 OF 4 PT PAN. SEE CIA THROUGH

25X1A

(2, 3, 7, 23)

DATE OF PHOTO	TYPE	QUALITY	CLASS	NO. OF CARDS
MID MAY 62	4	2	B	3

CLASSIFICATION: *SECRET* CAPTIONED BY: *EL*

STARBU 76-05867A000401320041-5

PHOTO NO. 853317 LOT NO. R3505 MAP REFERENCE LATTITUDE 68 10N LONGITUDE 39 45E

COUNTRY USSR PROVINCE

AREA NO. 051N SUBJECT 036 994 D21 SUBJECT SUBJECT SUBJECT SUBJECT SUBJECT SUBJECT SUBJECT

5 10 15 20  
 25 30 35 40  
 45 50  
 \$ V Y A T O Y N O \$ M Y \$ T W /  
 \$ \$ T A T I O N W I T H T W O M  
 E T A L K A \$ T \$ ON WHICH ARE

MOUNTED UNIDENTIFIED SURFACE - SEARCH PAIRS,  
 ALSO A LIGHT. PT 3 OF 4 PT PAN.  
 SEE CIA THROUGH

(2, 3, 7, 23) 25X1A

DATE OF PHOTO	TYPE	QUALITY	CLASS	NO. OF CARDS
MID MAY 62	4	2	B	3
CLASSIFICATION \$/R/E/00			CAPTIONED BY EL	



1 Jun 56

REF ID: A65867A000401320041-5

PHOTO NO. 853318 LOT NO. R3505 MAP REFERENCE LATTITUDE 68 10N LONGITUDE 39 15E

COUNTRY USSR PROVINCE

AREA NO. C51 N SUBJECT C26 984 SUBJECT D21 AMD SUBJECT SUBJECT SUBJECT SUBJECT SUBJECT

\$ V Y A T O Y N O \$ M Y \$ \$ N I

\$ \$ T A T I O N W I T H T W O

E T A L M A \$ T \$ ON WHICH ARE

MOUNTED UNIDENTIFIED SURFACE - SEARCH RADAR,

ALSO A LIGHT. PART 4 OF 4 PART PAN.

\$EE CIA THROUGH

25X1A

(2, 3, 7, 23)

DATE OF PHOTO	TYPE	QUALITY	CLASS	NO. OF CARDS
MAY 67	A	2	B	4

CLASSIFICATION Approved For Release 2000/07/27 ANGLA RDP PHOTO ANALYSIS REPORT

CIA-RDP78-05867A000401320041-5

PHOTO NO. 853319 LOT NO. R3505 MAP REFERENCE LATITUDE 68 10N LONGITUDE 39 45E

COUNTRY USSR PROVINCE

AREA NO. 051N SUBJECT D21 ALB SUBJECT SUBJECT SUBJECT SUBJECT SUBJECT SUBJECT SUBJECT

5 10 15 20  
 25 30 35 40  
 45 50  
 \$ V Y R T O Y N O \$ M Y \$ N R  
 C O A S T L I N E \$ E O F R A D I  
 O S T A T I O N POSSIBLE NAV

NAVIGATION AID ON HALL IN BACKGROUND  
 PART 1 OF 5 PART PAN. FOR CIA  
 THROUGH

25X1A

(2)



DATE OF PHOTO	TYPE	QUALITY	CLASS	NO. OF CARDS
02 4 2			B	2

CLASSIFICATION: Approved For Release 2000/04/27 : CIA-RDP78-05867A000401320041-5  
 PHOTO ANALYSIS REPORT


PHOTO NO. 553320 LOT NO. 23505 MAP REFERENCE LATTITUDE 68 10N LONGITUDE 39 45E

COUNTRY USSR PROVINCE

AREA NO. 051N SUBJECT D21 ALB SUBJECT SUBJECT SUBJECT SUBJECT SUBJECT SUBJECT SUBJECT  
 5 10 15 20  
 25 30 35 40  
 45 50  
 NAVIGATION RID ON HILL IN BACKGROUND  
 PART 2 OF 5 PART PAN. SEE CIR  
 THROUGH

25X1A

(2)



DATE OF PHOTO	TYPE	QUALITY	CLASS	NO. OF CARDS
MAY 62	4	2	B	2

CLASSIFICATION: *SECRET* CAPTIONED BY: *[Signature]*

1 Jun 58

CIA-RDP76-05867A000401320041-5

PHOTO NO.	853321	LOT NO.	R 3505	MAP REFERENCE		LATITUDE	68 10 N	LONGITUDE	39 45 E
-----------	--------	---------	--------	---------------	--	----------	---------	-----------	---------

COUNTRY	USSR								
---------	------	--	--	--	--	--	--	--	--

AREA NO.	C51N	SUBJECT	D21	SUBJECT	RUB	SUBJECT		SUBJECT		SUBJECT		SUBJECT		SUBJECT		SUBJECT	
----------	------	---------	-----	---------	-----	---------	--	---------	--	---------	--	---------	--	---------	--	---------	--

5	10	15	20
25	30	35	40
45	50		

1. V I A T O N N O S , M Y \$ N R  
 C O A S T L I N E \$ E O F C A D I  
 O \$ T A T I O N POSSIBLE NAVIGATION  
 RID OF HILL IN BACKGROUND  
 PART 3 OF 5 PART PAN. SEE CIA  
 THROUGH

(2)

25X1A

DATE OF PHOTO	TYPE	QUALITY	CLASS	NO. OF CARDS
MAY 6 2	4	2	B	2

CLASSIFICATION: *SECRET*  
 CAPTIONED BY: *[Signature]*

PHOTO NO. 853322      LOT NO. R 3505      MAP REFERENCE      LATITUDE 68 10N      LONGITUDE 39 45E

COUNTRY	USSR									
AREA NO.	C51 N D21									
	SUBJECT	SUBJECT	SUBJECT	SUBJECT	SUBJECT	SUBJECT	SUBJECT	SUBJECT	SUBJECT	SUBJECT
	5			10		15			20	
	25			30		35			40	
	45			50						
	S V Y A T O Y N O F M Y S U R									
	C O A S T L I N E S E O F R A D I									
	O S T A T I O N									

PT 4 OF 5 PT PANORAMA, SEE CIR THROUGH

25X1A

(2)



DATE OF PHOTO	TYPE	QUALITY	CLASS	NO. OF CARDS
Mid May 62	A	2	B	1
CLASSIFICATION			CAPTIONED BY	
			RL	

Approved For Release 2000/07/27 : CIA-RDP78-05867A000401320041-5

PHOTO NO. 853323 LOT NO. P. 3505 MAP REFERENCE LATITUDE 68 10N LONGITUDE 39 45E

COUNTRY USSR PROVINCE

AREA NO	SUBJECT	SUBJECT	SUBJECT	SUBJECT	SUBJECT	SUBJECT	SUBJECT	SUBJECT
CSL N	DZ							
	5		10		15		20	
	25		30		35		40	
	45		50					

STATION COASTLINE SE OF RAD

PT 6 OF 5 PT PANDEMA. SEE CIA THROUGH

25X1A

DATE OF PHOTO	TYPE	QUALITY	CLASS	NO. OF CARDS
Midway	62A	2	B	1

CLASSIFICATION: *[Handwritten]* CAPTIONED BY: *[Handwritten]*

CIA-RDP78-05867A000401320041-5

PHOTO NO. 853324

LOT NO. R3505

MAP REFERENCE

LATITUDE 68 10N

LONGITUDE 89 45E

COUNTRY

USSR

PROVINCE

AREA NO

C51N

SUBJECT

C2G

SUBJECT

D21

SUBJECT

NO

SUBJECT

NY

SUBJECT

UR

SUBJECT

UR

SUBJECT

UR

COASTLINE STATION UNIDENTIFIED

BUILDINGS AT LEFT

PART 1 OF 7 PART SERIES SEE CIA THROUGH

25X1A

(27)

DATE OF PHOTO	TYPE	QUALITY	CLASS	NO. OF CARDS
Mid May 62	A	2	B	2

CLASSIFIED BY

BL/EL

RL

Approved For Release 2000/04/18 ANDY/SIR/DF

CIA-RDP78-05867A000401320041-5

PHOTO NO. 853325      LOT NO. R3505      MAP REFERENCE      LATITUDE 68 10N      LONGITUDE 89 45E

COUNTRY USSR      PROVINCE

AREA NO	SUBJECT	SUBJECT	SUBJECT	SUBJECT	SUBJECT	SUBJECT	SUBJECT	SUBJECT
C51N	C26	D21						
	5	10	15	20	25	30	35	40
	\$ V Y A T O Y	N O \$	M Y \$	U R				
	25	30	35	40				
	C O A \$ T L I N E	\$ E	O F	R A D I				
	45	50						
	O \$ T A T I O N							

UNIDENTIFIED BUILDINGS AT LEFT

PART 2 OF 7 PART SERIES. SEE CIA THROUGH

25X1A

DATE OF PHOTO	TYPE	QUALITY	CLASS	NO. OF CARDS
MAY 62	A	2	B	2
CLASSIFICATION \$/N/C/L				CAPTIONED BY RL



CIA-RDP76-05867A000401320041-5

PHOTO NO. 853326 LOT NO. 23505 MAP REFERENCE LATITUDE 68 10N LONGITUDE 59 45E

COUNTRY	USSR							
AREA NO	SUBJECT	SUBJECT	SUBJECT	SUBJECT	SUBJECT	SUBJECT	SUBJECT	SUBJECT
CSIN	D21							
	5		10		15		20	
	25		30		35		40	
	45		50					
\$ NY A T O Y N O I M Y \$ N E C O A \$ T L I N E I E O F R A D I O \$ T A T I O N								

PART 3 OF 7 PART SURV. SEE CIA  
THROUGH

25X1A

DATE OF PHOTO	TYPE	QUALITY	CLASS	NO. OF CARDS
MID MAY 62	A	2	B	1
CLASSIFICATION	\$/W/CL		CAPTIONED BY ZL	

CIA-RDP78-05867A000401320041-5

PHOTO NO. 853327 LOT NO. R3505 MAP REFERENCE LATITUDE 68 10N LONGITUDE 39 45E

COUNTRY USSR PROVINCE

AREA NO	SUBJECT	SUBJECT	SUBJECT	SUBJECT	SUBJECT	SUBJECT	SUBJECT	SUBJECT
C51N	D21	C26						
	5		10		15		20	
	\$ U Y A T O Y		N O \$		M Y \$		N R	
	25		30		35		40	
	C O A \$ T K I N E		\$ E		O F		R A D I	
	45		50					
	O \$ T A T I O N							

UNIDENTIFIED BUILDINGS AT RIGHT

PT 4 OF 7 PT SERIES, SEE CIA THROUGH

(2) (27) 25X1A

DATE OF PHOTO	TYPE	QUALITY	CLASS	NO. OF CARDS
MAY 62	42		B	2

CLASSIFICATION CAPTIONED BY APPROVED FOR RELEASE 2000/07/27 BY CIA RDP PHOTO ANALYSIS REPORT

1 Apr 50

CIA-RDP78-05867A000401320041-5

PHOTO NO. 853328 LOT NO. R3505 MAP REFERENCE LATITUDE 68 10N LONGITUDE 39 45E

COUNTRY USSR PROVINCE

AREA NO	SUBJECT	SUBJECT	SUBJECT	SUBJECT	SUBJECT	SUBJECT	SUBJECT	SUBJECT
CSIN	D21	C26						
	5		10		15		20	
\$ U Y A T O Y			N O \$		M Y \$		N R	
	25		30		35		40	
C O A P T I N E			\$ E		O F		R A D I	
	45		50					
O \$ T A T I O N							U N I D E N T I F I E D	

BUILDINGS AT CENTER

Pt 5 OF 7 PT SERIES. SEE CIA THROUGH

(2) (2,7) 25X1A

DATE OF PHOTO	TYPE	QUALITY	CLASS	NO. OF CARDS
MIC MAY 67	42		B	7
CLASSIFICATION			CAPTIONED BY	
SECRET			R	

CIA RDP 78-05867A000401320041-5

PHOTO NO. 853329 LOT NO. R3505 MAP REFERENCE LATTITUDE 68 10N LONGITUDE 39 45E

COUNTRY USSR PROVINCE

AREA NO	SUBJECT	SUBJECT	SUBJECT	SUBJECT	SUBJECT	SUBJECT	SUBJECT	SUBJECT
C51 N	D21							
	5		10		15		20	
	10		20		30		40	
	15		25		35		45	
	20		30		40		50	
	25		35		45		55	
	30		40		50		60	
	35		45		55		65	
	40		50		60		70	
	45		55		65		75	
	50		60		70		80	

PART 6 OF 7 PART SERIES, SEE CIA THROUGH

25X1A

DATE OF PHOTO	TYPE	QUALITY	CLASS	NO. OF CARDS
MID MAY 10 2	4	2	B	1

CAPTIONED BY RL

Approved For Release 2000/04/27 : CIA RDP 78-05867A000401320041-5 PHOTO ANALYSIS REPORT

CIA-RDP76-05867A000401320041-5

PHOTO NO. 853330 LOT NO. 23505 MAP REFERENCE LATITUDE 68 10N LONGITUDE 39 45E

COUNTRY USSR PROVINCE  
 AREA NO. C51 N SUBJECT D21  
 SUBJECT SUBJECT SUBJECT SUBJECT SUBJECT SUBJECT SUBJECT SUBJECT  
\$ NYA TOY NO \$ MY \$ UR  
COASTLINE \$ OF RAD  
STATION

PART 1 OF 7 PART SERIES, SEE CIA THROUGH

25X1A

DATE OF PHOTO	TYPE	QUALITY	CLASS	NO. OF CARDS
<u>Mid May 62</u>	<u>4</u>	<u>2</u>	<u>B</u>	<u>1</u>
CLASSIFICATION <u>\$/ur/ce</u>				CAPTIONED BY <u>RL</u>

REF ID: A66778-05867A000401320041-5

PHOTO NO. 853331 LOT NO. R3505 MAP REFERENCE \_\_\_\_\_ LATITUDE 68 10N LONGITUDE 39 45E

COUNTRY USSR PROVINCE \_\_\_\_\_

AREA NO.	SUBJECT	SUBJECT	SUBJECT	SUBJECT	SUBJECT	SUBJECT	SUBJECT	SUBJECT
<u>051N</u>	<u>D21</u>	<u>884</u>						

COASTLINE SE OF RADIO  
STATION TOWER RADAR  
ON TOWER AT RIGHT

PT 1 OF 7 PT PAN. SEE CIA THROUGH  
 (3, 3 23) 25X1A

DATE OF PHOTO	TYPE	QUALITY	CLASS	NO. OF CARDS
<u>Mar May 62</u>	<u>3</u>	<u>2</u>	<u>B</u>	<u>2</u>

CLASSIFIED BY RL

Approved For Release 2000/07/27 : CIA-RDP80-0174A000100010001-5  
 PHOTO ANALYSIS REPORT

CIA-RDP76-05867A000401320041-5

PHOTO NO. 853332 LOT NO. R2505 MAP REFERENCE LATITUDE 68 10N LONGITUDE 39 45E

COUNTRY USSR PROVINCE

AREA NO. 051N SUBJECT D21 C26 284 15 20

3 V T A T O Y N O T E M Y S N R 40

C O A S T L I N E S E O F R A D I 45 50

O S T A T I O N . T O W E R B A D D E

ON TOWER AT RIGHT CENTER, UNIDENTIFIED

BLOCK AT RIGHT

PT 2 OF 7 AT Pnd. SEE CIA THROUGH (2, 3, 7, 23) 25X1A

DATE OF PHOTO	TYPE	QUALITY	CLASS	NO. OF CARDS
Mar May 62	3	2	B	3

CLASSIFICATION: SECRET CAPTIONED BY: RL

FORM NO. 78-05887A000401320041-5

PHOTO NO. 853333 LOT NO. 23505 MAP REFERENCE LATITUDE 68 10N LONGITUDE 39 45E

COUNTRY USSR PROVINCE

AREA NO 051N SUBJECT D2i 984 025  
5  
10  
15  
20  
25  
30  
35  
40  
45  
50  
\$ V F A T O Y N O \$ M Y \$ N E  
C O A \$ T L I N E \$ E O F R A D I  
O \$ T A T I O N \$ . T O K E N R A D I A R

ON TOWER AT CENTER; ALL BLOSS AT CENTER

Pt 3 OF 7 pt Rad. See CIA THROUGH (23723) 25X1A

DATE OF PHOTO	TYPE	QUALITY	CLASS	NO. OF CARDS
Mid May 67	3	2	B	3

CLASSIFICATION #/V/F/C/E CAPTIONED BY KL



REF ID: A66768-05867A000401320041-5

PHOTO NO. 853334 LOT NO. 23505 MAP REFERENCE LATITUDE 68 10 N LONGITUDE 39 45 E

COUNTRY USSR PROVINCE

AREA NO	SUBJECT	SUBJECT	SUBJECT	SUBJECT	SUBJECT	SUBJECT	SUBJECT	SUBJECT
051 N	D21	984	ALB	C26				

COASTLINE SE OF RADI  
 O STATION. TOKEN RADAR  
 AT ON TOWER. AT LEFT; W/1 BLDGS AT CENTER;  
 TOWER HOLDING POSS SURFACE SEARCH OR  
 NAVIGATIONAL AID RADAR. AT RIGHT. PT 4  
 OF 7 PT PANORAMA. SEE CIR THROUGH  
 (2, 3, 7, 23, 30) 25X1A

DATE OF PHOTO	TYPE	QUALITY	CLASS	NO. OF CARDS
APR/MAY 62	3	2	B	4
CLASSIFICATION	SECRET		CAPTURED BY	EL

CIA-RDP76-05867A000401320041-5

PHOTO NO: 853335      LOT NO: R3505      MAP REFERENCE:      LATITUDE: 68 10 N      LONGITUDE: 39 45 E

COUNTRY: USSR      PROVINCE:

AREA NO	SUBJECT	SUBJECT	SUBJECT	SUBJECT	SUBJECT	SUBJECT	SUBJECT	SUBJECT
051 N	D21	984	ALB	C26				
	5		10			15		20
	25		30			35		40
	45		50					

COASTLINE SE OF RADI  
 O STATION. TAKEN FROM  
 TOWER AT LEFT; U/I BLDG AT CENTER;  
 TOWER HOLDING POSS SURFACE-SEARCH OR  
 NAVIGATIONAL AID RADAR AT RIGHT. PT 5  
 OF 1 PT PANORAMA. SEE CIA THROUGH  
 (2, 3, 7, 30, 25, 30) 25X1A

DATE OF PHOTO	TYPE	QUALITY	CLASS	NO. OF CARDS
APR 21 62	3	2	B	4

CLASSIFICATION: UNCLASSIFIED      CAPTIONED BY: RL

REF ID: A67801

PHOTO NO. 553336

LOT NO. 23505

MAP REFERENCE

LATITUDE 6810 N

LONGITUDE 39 45 E

COUNTRY

USSR

PROVINCE

AREA NO.

CS1 N D21

SUBJECT

SUBJECT

SUBJECT

SUBJECT

SUBJECT

SUBJECT

SUBJECT

SUBJECT

BYA TOY NO \$ MY \$ UR  
 COASTLINE SE OF RADI  
 O STATION UNIDENTIFIED  
 BUILDING AT CENTER; TOWER HOLDING POSS  
 SURFACE - SEARCH OR NAVIGATIONAL AID  
 RADAR AT PART 6 OF 7 PT PAN.  
 SEE CIA THROUGH  
 (2, 3, 7, 23) 25X1A

DATE OF PHOTO

TYPE

QUALITY

CLASS

NO. OF CARDS

Min May 62

6

2

3

2

B

4

CAPTIONED BY

RL

Approved For Release 2000/04/27 : CIA-RDP77-0174

REF ID: A676-05867A000401320041-5

PHOTO NO. 853337 LOT NO. 23505 MAP REFERENCE LATTITUDE 6810 N LONGITUDE 39 45 E

COUNTRY USSR PROVINCE

AREA NO	SUBJECT	SUBJECT	SUBJECT	SUBJECT	SUBJECT	SUBJECT	SUBJECT	SUBJECT
C51 N	D21	C26	984	RUB				
	5		10		15			20
	25		30		35			40
	45		50					

BY ATION UNIDENTIFIED  
 BUILDING AT <sup>RIGHT</sup> ~~LEFT~~ TOWER HOLDING POSS  
 SURFACE - SEARCH OR NAVIGATIONAL AID  
 ROAD AT PART 7 OF 7 PT PAN.  
 SIDE CIA THROUGH  
 (2, 3, 7, 23) 25X1A

DATE OF PHOTO	TYPE	QUALITY	CLASS	NO. OF CARDS
MAY 62	3	2	B	4
CLASSIFICATION	SECRET		CAPTIONED BY RL	

PHOTO NO. 853338 LOT NO. R 3460 MAP REFERENCE LATTITUDE LONGITUDE

COUNTRY Poland PROVINCE

AREA NO SSM ALY

SUBJECT	SUBJECT	SUBJECT	SUBJECT	SUBJECT	SUBJECT	SUBJECT	SUBJECT	SUBJECT
C A R G	5	V E B	10	E L	15	P R O S N A	20	
P R O B	25	I N	30	K I E L	35	C A N A L	40	
	45		50					

25X1A

(30)

DATE OF PHOTO	TYPE	QUALITY	CLASS	NO. OF COPIES
13 Mar 62	4	2	C	1

CLASSIFICATION *SECRET* CAPTIONED BY *[Signature]*

PHOTO NO.	853339	LOT NO.	3460	MAP REFERENCE		LATITUDE		LONGITUDE	
COUNTRY	Poland		PROVINCE						
AREA NO.	557A	SUBJECT	AC4	SUBJECT	A TO AKC	SUBJECT		SUBJECT	
	5				10			15	20
	25				30			35	40
	45				50				
NOTE DECK CARGO OF BUDET.									

25X1A

DATE OF PHOTO	TYPE	QUALITY	CLASS	NO. OF CARDS
1/17/62	8	2	C	3

CIA-RDP 78-05867A000401320041-5

PHOTO NO. 853340	LOT NO. R 2460	MAP REFERENCE	LATITUDE	LONGITUDE
COUNTRY Poland	PROVINCE			
AREA NO. SEM	SUBJECT A 70	SUBJECT AKC	SUBJECT	SUBJECT
	5	10	15	20
	25	30	35	40
	45	30		

C A R G O V E S S E L N A R W I K  
 P R O B I N K I E L C A N A L

NOTE DECK CARGO  
 of buses.

(3)

25X1A

DATE OF PHOTO	TYPE	QUALITY	CLASS	NO. OF CARDS
24 Mar 62	8	2	C	3
CLASSIFICATION Confidential			CAPTIONED BY [Signature]	

CIA REF 76-05867A000401320041-5

PHOTO NO. 853341	LOT NO. R 3462	MAP REFERENCE	LATITUDE	LONGITUDE
COUNTRY Poland	PROVINCE			
AREA NO. 55M	SUBJECT 3CW	SUBJECT	SUBJECT	SUBJECT
0	N	E	10	20
5	0	F	T H R E E	0
15	U	S	3	0
25	W	I	5	40
30	N	I	A	54
35	0	5		
45	N	0	0	E
50				

(M-V-CLASS)

PAIR ① OF STEREO PAIR SEE CIA

②

25X1A

DATE OF PHOTO	TYPE	QUALITY	CLASS	NO. OF CARDS
15 June 62	4	3	B	1

CLASSIFICATION: *SECRET*

CAPTIONED BY: *[Signature]*



PHOTO NO.	8500 12	LOT NO.	R 346v	MAP REFERENCE	LATITUDE	LONGITUDE
COUNTRY	Poland		PROVINCE			
AREA NO.	SSM	SUBJECT	3CW	SUBJECT	SUBJECT	SUBJECT
	5			10		
	25			30		
	45			50		

0 N E P O F T H R E E S U B S  
 N G W I F H N O 3 0 5 A T 5 4  
 S O N (D) S C O E

Page 2 of 4 TREBU P.A.R. DEC CIA

(M-V - CLASS)

25X1A

DATE OF PHOTO	TYPE	QUALITY	CLASS	NO. OF CARDS
15 June 62	d	3	B	1

CLASSIFICATION: SECRET CAPTIONED BY: [Signature]

REF ID: A65867A000401320041-5

PHOTO NO.	853843	LOT NO.	R 24/63	MAP REFERENCE	LATITUDE	LONGITUDE
COUNTRY	Poland		PROVINCE			
AREA NO.	55M	SUBJECT	ARC			
	F	H	5	-	F	A
			10			C
			15			T
			20			R
			25			A
			30			L
			35			E
			40			R
			45			A
			50			

(22)

25X1A

DATE OF PHOTO	TYPE	QUALITY	CLASS	NO. OF CARDS
11 Feb 63	4	2	C	1
CLASSIFICATION	CAPTIONED BY			
	[Signature]			

REF ID: A667A000401320041-5

PHOTO NO. 53311 LOT NO. P. 24/63 MAP REFERENCE LATITUDE LONGITUDE

COUNTRY Poland PROVINCE

AREA NO 55M SUBJECT AHC SUBJECT SUBJECT SUBJECT SUBJECT SUBJECT SUBJECT SUBJECT

F I S H - F A C T O R Y T R A W L E R  
K A S T O R I N K I E L C A N A  
L.

DATE OF PHOTO 11 Feb 62 TYPE 4 QUALITY 2 CLASS C NO. OF CARDS 1  
CLASSIFICATION CAPTIONED BY

25X1A

REF ID: A678-05867A000401320041-5

PHOTO NO.	853345	LOT NO.	R3/63	MAP REFERENCE		LATITUDE		LONGITUDE	
COUNTRY	Poland		PROVINCE						
AREA NO.	55M	SUBJECT	AHC	SUBJECT		SUBJECT		SUBJECT	
	5	F I L M - F A C T O R Y			10	T R A W L E R			20
	25	K A S T O R I N			30	K I E L C A N A			40
	45	L.			50				

25X1A

DATE OF PHOTO	TYPE	QUALITY	CLASS	NO. OF CARDS
11 Oct 62	4	2	E	1
CLASSIFICATION				CAPTIONED BY
				<i>Chapman</i>

PHOTO NO 853346 LOT NO R2463 MAP REFERENCE LATITUDE LONGITUDE

COUNTRY Poland PROVINCE

AREA NO	SUBJECT	SUBJECT	SUBJECT	SUBJECT	SUBJECT	SUBJECT	SUBJECT	SUBJECT
SSM	AMC							
F1	5	10	15	20	25	30	35	40

25X1A



DATE OF PHOTO	TYPE	QUALITY	CLASS	NO. OF CARDS
11 Oct 62	4	2	C	1
CLASSIFICATION				CAPTIONED BY

REF ID: A66776-05867A000401320041-5

PHOTO NO. 853347 LOT NO. R3463 MAP REFERENCE \_\_\_\_\_ LATITUDE \_\_\_\_\_ LONGITUDE \_\_\_\_\_

COUNTRY Poland PROVINCE \_\_\_\_\_

AREA NO.	SUBJECT	SUBJECT	SUBJECT	SUBJECT	SUBJECT	SUBJECT	SUBJECT	SUBJECT
<u>55M</u>	<u>ALY</u>							
<u>CARGO</u>	<u>5</u>	<u>VE</u>	<u>10</u>	<u>FE</u>	<u>15</u>	<u>L</u>	<u>HUTA</u>	<u>BA</u>
<u>ILLD</u>	<u>25</u>	<u>N</u>	<u>30</u>	<u>IN</u>	<u>35</u>	<u>KIEL</u>	<u>CANAL</u>	<u>40</u>
	<u>45</u>		<u>50</u>					

25X1A

DATE OF PHOTO	TYPE	QUALITY	CLASS	NO. OF CARDS
<u>18 Feb 62</u>	<u>4</u>	<u>✓</u>	<u>C</u>	<u>1</u>

CLASSIFICATION SECRET CAPTIONED BY [Signature]

PHOTO NO.	LOT NO.	MAP REFERENCE	LATITUDE	LONGITUDE
853348	R3463			
COUNTRY	PROVINCE			
Poland				
AREA NO.	SUBJECT	SUBJECT	SUBJECT	SUBJECT
SSM R24				
CARGO	VE	EL	HUTA	BA
IL	DOWN	IN	KIEL	CANAL
	5	10	15	20
	25	30	35	40
	45	50		

Part ① of 4-pt series. See CIA

25X1A

DATE OF PHOTO	TYPE	QUALITY	CLASS	NO. OF CARDS
18 Oct 62	v	4	2c	1
CLASSIFICATION	CAPTIONED BY			
	[Signature]			


CIA-RDP78-05867A000401320041-5

PHOTO NO. 853349	LOT NO. R3463	MAP REFERENCE	LATITUDE	LONGITUDE
COUNTRY Poland	PROVINCE			
AREA NO. SSM	SUBJECT AC4	SUBJECT	SUBJECT	SUBJECT
	5	10	15	20
CARGO	VESEL	HUTA	BA	
IN DOWN	IN	KIEC	CANAL	
	25	30	35	40
	45	50		

Part 2 of 4 pt series see CIA

25X1A

(30)



DATE OF PHOTO	TYPE	QUALITY	CLASS	NO. OF CARDS
18 Feb 62	v 4	2	c	1
CLASSIFICATION Conf				CAPTIONED BY [Signature]



REF ID: A66778-05867A000401320041-5

PHOTO NO. 853350	LOT NO. R2463	MAP REFERENCE	LATITUDE	LONGITUDE
COUNTRY Poland	PROVINCE			
AREA NO. SIM 124	SUBJECT	SUBJECT	SUBJECT	SUBJECT
	5	10	15	20
CAR	0	VCS	SC	HU
10	25	30	35	40
DON				CANAL
	45	50		

Page 3 of 4 of series see CIA

25X1A

DATE OF PHOTO	TYPE	QUALITY	CLASS	N.O. OF CARDS
18 Feb 62	V	U	2	C
CLASSIFICATION	CAPTIONED BY			
	Chapman			






PHOTO NO. 853352	LOT NO. R3463	MAP REFERENCE	LATITUDE	LONGITUDE
COUNTRY Poland	PROVINCE			
AREA NO. 5111	SUBJECT PCU	SUBJECT	SUBJECT	SUBJECT
	5	10	15	20
C A R G	U C S	S C C	F U P A	B A
	25	30	35	40
I L D	N	N	E	C A N C
	45	50		

25X1A

DATE OF PHOTO 11 Feb 62	TYPE C	QUALITY 2	CLASS C	NO. OF CARDS 1
CLASSIFICATION C/Sec			CAPTIONED BY [Signature]	

PHOTO NO.	853353	LOT NO.	R2463	MAP REFERENCE		LATITUDE		LONGITUDE	
COUNTRY	Poland		PROVINCE						
AREA NO.	SSM	SUBJECT	PCY	SUBJECT		SUBJECT		SUBJECT	
	CARGO	5	VE	10	FE	15	TOBRUK	20	
	IN	25	KIEL	30	CANAL	35		40	
		45		50					

25X1A

(30)

DATE OF PHOTO	TYPE	QUALITY	CLASS	NO. OF CARDS
24 Feb 62	4	2	C	1
CLASSIFICATION				CAPTIONED BY
C/pc				[Signature]

PHOTO NO. 853354	LOT NO. R3463	MAP REFERENCE	LATITUDE	LONGITUDE
COUNTRY Poland	PROVINCE			
AREA NO. SSM	SUBJECT ALY	SUBJECT	SUBJECT	SUBJECT
CARGO	5	VE	10	T
IN	25	K	30	B
	45	E	50	R
		L		U
		C		K
		A		
		N		
		A		
		L		
		C		
		A		
		N		
		A		
		L		
		C		
		A		
		N		
		A		
		L		
		C		
		A		
		N		
		A		
		L		
		C		
		A		
		N		
		A		
		L		
		C		
		A		
		N		
		A		
		L		
		C		
		A		
		N		
		A		
		L		
		C		
		A		
		N		
		A		
		L		
		C		
		A		
		N		
		A		
		L		
		C		
		A		
		N		
		A		
		L		
		C		
		A		
		N		
		A		
		L		
		C		
		A		
		N		
		A		
		L		
		C		
		A		
		N		
		A		
		L		
		C		
		A		
		N		
		A		
		L		
		C		
		A		
		N		
		A		
		L		
		C		
		A		
		N		
		A		
		L		
		C		
		A		
		N		
		A		
		L		
		C		
		A		
		N		
		A		
		L		
		C		
		A		
		N		
		A		
		L		
		C		
		A		
		N		
		A		
		L		
		C		
		A		
		N		
		A		
		L		
		C		
		A		
		N		
		A		
		L		
		C		
		A		
		N		
		A		
		L		
		C		
		A		
		N		
		A		
		L		
		C		
		A		
		N		
		A		
		L		
		C		
		A		
		N		
		A		
		L		
		C		
		A		
		N		
		A		
		L		
		C		
		A		
		N		
		A		
		L		
		C		
		A		
		N		
		A		
		L		
		C		
		A		
		N		
		A		
		L		
		C		
		A		
		N		
		A		
		L		
		C		
		A		
		N		
		A		
		L		
		C		
		A		
		N		
		A		
		L		
		C		
		A		
		N		
		A		
		L		
		C		
		A		
		N		
		A		
		L		
		C		
		A		
		N		
		A		
		L		
		C		
		A		
		N		
		A		
		L		
		C		
		A		
		N		
		A		
		L		
		C		
		A		
		N		
		A		
		L		
		C		
		A		
		N		
		A		
		L		
		C		
		A		
		N		
		A		
		L		
		C		
		A		
		N		
		A		
		L		
		C		
		A		
		N		
		A		
		L		
		C		
		A		
		N		
		A		
		L		
		C		
		A		
		N		
		A		
		L		
		C		
		A		
		N		
		A		
		L		
		C		
		A		
		N		
		A		
		L		
		C		
		A		
		N		
		A		
		L		
		C		
		A		
		N		
		A		
		L		
		C		
		A		
		N		
		A		
		L		
		C		
		A		
		N		
		A		
		L		
		C		
		A		
		N		
		A		
		L		
		C		
		A		
		N		
		A		
		L		
		C		
		A		
		N		
		A		
		L		
		C		
		A		
		N		
		A		
		L		
		C		
		A		
		N		
		A		
		L		
		C		
		A		
		N		
		A		
		L		
		C		
		A		
		N		
		A		
		L		
		C		
		A		
		N		
		A		
		L		
		C		
		A		
		N		
		A		
		L		
		C		
		A		
		N		
		A		
		L		
		C		
		A		
		N		
		A		
		L		
		C		
		A		
		N		
		A		
		L		
		C		
		A		
		N		
		A		
		L		
		C		
		A		
		N		
		A		
		L		
		C		
		A		
		N		
		A		
		L		
		C		
		A		
		N		
		A		
		L		
		C		
		A		
		N		
		A		
		L		
		C		
		A		
		N		
		A		
		L		
		C		
		A		
		N		
		A		
		L		
		C		
		A		
		N		
		A		
		L		
		C		
		A		
		N		
		A		
		L		
		C		
		A		
		N		

PHOTO NO. 853355	LOT NO. R 2463	MAP REFERENCE	LATITUDE	LONGITUDE
COUNTRY Poland	PROVINCE			
AREA NO. 5111	SUBJECT 164	SUBJECT	SUBJECT	SUBJECT
C	A	R	G	0
1	N	K	I	E
5	10	15	20	25
30	35	40	45	50
C A R G O V E F F E L T O B R U K				
I N K I E L C A N A L.				

Part 2 of 4-pt series. See CIA - - -

25X1A

DATE OF PHOTO	TYPE	QUALITY	CLASS	NO. OF CARDS
24 Feb 62	42	C	1	
CLASSIFICATION C/P/C				CAPTIONED BY A

CIA-RDP78-05867A000401320041-5

PHOTO NO.	853356	LOT NO.	R2463	MAP REFERENCE		LATITUDE		LONGITUDE	
COUNTRY	Poland		PROVINCE						
AREA NO.	SIM	SUBJECT	SUBJECT	SUBJECT	SUBJECT	SUBJECT	SUBJECT	SUBJECT	SUBJECT
		5		10		15		20	
	CARGO		WEST					BRUK	
		25		30		35			40
	FIELD								
		45		50					

Part 3 of 4-pt series. See CIA - - -

25X1A

DATE OF PHOTO	24 Feb 62	TYPE	22	CLASS	C	NO. OF CARDS	1
CLASSIFICATION	C/Sec		CAPTIONED BY		[Signature]		

PHOTO NO.	853357	LOT NO.	R2463	MAP REFERENCE	LATITUDE	LONGITUDE
COUNTRY	Poland		PROVINCE			
AREA NO.	SSM	SUBJECT	ALY	SUBJECT	SUBJECT	SUBJECT
	5	10	15	20	25	30
	35	40	45	50		

CARGO VESSEL TOBROK IN KIEL CANAL

Part 4 of 4-pt series. See CIA

25X1A

DATE OF PHOTO	TYPE	QUALITY	CLASS	NO. OF CARDS
24 Jul 62	4	2	C	1
CLASSIFICATION			CAPTIONED BY	
SECRET			[Signature]	



CIA-RDP 78-05867A000401320041-5

PHOTO NO. 853358

LOT NO. R3063

MAP REFERENCE

LATITUDE

LONGITUDE

COUNTRY

*Poland*

PROVINCE

AREA NO.

*STM*

SUBJECT

*AL4*

SUBJECT

SUBJECT

SUBJECT

SUBJECT

SUBJECT

SUBJECT

SUBJECT

*CARGO*

5

*VE*

*SEL*

*T*

*OPER*

15

*EL*

20

*IN*

25

*EL*

*C*

*AN*

*EL*

35

*EL*

40

45

50

25X1A

DATE OF PHOTO

TYPE

QUALITY

CLASS

NO. OF CARDS

*24 Oct 62*

*62*

*C*

*V*

*C*

*1*

CLASSIFICATION

*Conf*

CAPTIONED BY

*DL*

GPO 918791

PHOTO NO. 853359

LOT NO. R2463

MAP REFERENCE

LATITUDE


LONGITUDE

COUNTRY Poland

AREA NO. SJM

SUBJECT	SUBJECT	SUBJECT	SUBJECT	SUBJECT	SUBJECT	SUBJECT	SUBJECT
CARGO	VE	S	E	L	G	O	P
IN	K	I	E	L	C	A	N

25X1A



DATE OF PHOTO	TYPE	QUALITY	CLASS	NO. OF CARDS
5 Mar 62	4	✓	C	1

CLASSIFICATION: C/npce

CAPTIONED BY: [Signature]

CIA-RDP78-05867A000401320041-5

PHOTO NO. 853360	LOT NO. R2463	MAP REFERENCE	LATITUDE	LONGITUDE
COUNTRY Poland	PROVINCE			
AREA NO. 55M	SUBJECT ALY	SUBJECT <del>ALY</del>	SUBJECT	SUBJECT
	5	10	15	20
C A R G O	0	V E S S E L	N O T E C	1
	25	30	35	40
N K I E L		C A N A L		
	45	50		

*Part D of 2-pt series. See CIA —*

25X1A

DATE OF PHOTO	TYPE	QUALITY	CLASS	NO. OF CARDS
6 Mar 62	4	✓	C	1
CLASSIFICATION	CAPTIONED BY			
<i>C/Spec</i>	<i>[Signature]</i>			

PHOTO NO. 853361	LOT NO. A 2453	MAP REFERENCE	LATITUDE	LONGITUDE
COUNTRY Poland	PROVINCE			
AREA NO. 11M	SUBJECT ALU	SUBJECT <del>ALU</del>	SUBJECT	SUBJECT
	5	10	15	20
	25	30	35	40
	45	50		

ARGO VESSEL NOTE C  
 N KIEL CANAL

Part 2 of 2-pt serial. See CIA

25X1A

DATE OF PHOTO	TYPE	QUALITY	CLASS	NO. OF CARDS
6 Mar 62	✓	✓	C	1
CLASSIFICATION C/Sec			CAPTIONED BY [Signature]	



CIA-RDP 78-05867A000401320041-5

PHOTO NO. 853362	LOT NO. R2463	MAP REFERENCE	LATITUDE	LONGITUDE
COUNTRY Poland	PROVINCE			
AREA NO. 55M	SUBJECT ABC	SUBJECT	SUBJECT	SUBJECT
	5	10	15	20
T R A W	L E R	M I E L	N O	S W I
0 6 9	25	30	35	40
	45	50		

25X1A



DATE OF PHOTO	TYPE	QUALITY	CLASS	NO. OF CARDS
6 Mar 62	4	2	1	1
CLASSIFICATION	CAPTIONED BY			
	C/W/C			



CIA RDP 78-05867A000401320041-5

PHOTO NO. 853364	LOT NO. R2463	MAP REFERENCE	LATITUDE	LONGITUDE
COUNTRY Poland	PROVINCE			
AREA NO. SIM	SUBJECT KIEL	SUBJECT	SUBJECT	SUBJECT
	5	10	15	20
	25	30	35	40
	45	50		
25X1A				

DATE OF PHOTO 10 Mar 62	TYPE 4	QUALITY 2	CLASS C	NO. OF CARDS 1
CLASSIFICATION SECRET			CAPTIONED BY [Signature]	

PHOTO NO. 853365 LOT NO. R3572 MAP REFERENCE C LATITUDE 5056 N LONGITUDE 1135 E

COUNTRY GERMANY PROVINCE THURINGEN

AREA ID	SUBJECT	SUBJECT	SUBJECT	SUBJECT	SUBJECT	SUBJECT	SUBJECT	SUBJECT
8-11-7	B62	B62						
JENNA		IN	ST	IT	UT	E	OF	20
ICRO	25	BIOLOGY				35	THE RAP	40
Y	45							

(3)

STATINTL



DATE OF PHOTO	TYPE	QUALITY	CLASS	NO. OF CARDS
June 62	g	~	4	

CAPTIONED BY *ono*



CIA-RDP78-05867A000401320041-5

PHOTO NO. 53366      LOT NO. R3572      MAP REFERENCE N14      LATITUDE 50°47' N      LONGITUDE 11°27' E

COUNTRY GERMANY      PROVINCE THURINGEN

AREA NO.	SUBJECT	SUBJECT	SUBJECT	SUBJECT	SUBJECT	SUBJECT	SUBJECT	SUBJECT
<u>5</u>	<u>BBB</u>							
<u>10</u>	<u>D O R N D O R F</u>				<u>A C A D E M Y</u>			<u>0 F</u>
<u>25</u>	<u>S C I E N C E</u>				<u>B L D G</u>			
<u>45</u>								

STATINTL

(47)

DATE OF PHOTO	TYPE	QUALITY	CLASS	NO. OF CARDS
<u>June 62</u>	<u>4</u>	<u>2</u>	<u>4</u>	<u>1</u>

CAPTIONED BY mo

CIA-RDP 78-05867A000401320041-5

PHOTO NO. 853367

LOT NO. R3572

MAP REFERENCE N18

LATITUDE 5049 N

LONGITUDE 1127 E

COUNTRY		GERMANY							
PROVINCE		THURINGEN							
AREA ID	SUBJECT	SUBJECT	SUBJECT	SUBJECT	SUBJECT	SUBJECT	SUBJECT	SUBJECT	SUBJECT
SW 11	C68	D36	AHL						
	5		10				15		20
D O R N	D O R F		P A N			V I E W			
	25		30			35			40
F T O W N			R I V E R			F I E L D			
	45		50						

STATINTL

DATE OF PHOTO	TYPE	QUALITY	CLASS	NO. OF CARDS
6/2	4		4	3
CLASSIFICATION				CAPTIONED BY

CIA-RDP78-05867A000401320041-5

PHOTO NO. 853868 LOT NO. R-3337 MAP REFERENCE LATITUDE ~~E~~ 59 55N LONGITUDE 30 15E

COUNTRY USSR PROVINCE

AREA NO. E 153 N SUBJECT 3CD 326 SUBJECT ~~AGJ~~ AGJ SUBJECT SUBJECT SUBJECT SUBJECT SUBJECT SUBJECT

L E N I N G R A D 10 K Y N O D A - C L A 20

68 G U I D E D 25 M I S S I L E 35 D E 40

3 T R O Y E R 45 BEING FITTED OUT 50

① FITTING OUT BASIN OF ZHANGU SHIPYARD

(3,30)

25X1A

DATE OF PHOTO	TYPE	QUALITY	CLASS	NO. OF CARDS
12 JUL 62	4	2	B	3
CLASSIFICATION <del>S/NE/CC</del>				CAPTIONED BY PLW

CIA-RDP76-05867A000401320041-5

PHOTO NO. 853369 LOT NO. R-3337 MAP REFERENCE LATTITUDE 59 55N LONGITUDE 30 15E

COUNTRY 7138R PROVINCE

AREA NO R 153 N SUBJECT 30D 32G AGJ

LENINGRAD 10 KYNDAL-CLA 20

88 GUIDED 30 MISSILE 40

ETROYER 50 BEING FITTED OUT

(A) FITTING OUT BASIN OF ZADANOV SHIPYARD

25X1A

DATE OF PHOTO	TYPE	QUALITY	CLASS	NO. OF CARDS
12 July 62	4	2	B	
CLASSIFICATION: SINE/CC				CAPTIONED BY: YLW

PHOTO NO. 853370      LOT NO. *AE-3337*      MAP REFERENCE      LATITUDE *59 55N*      LONGITUDE *30 15E*

COUNTRY *USSR*      PROVINCE

AREA NO	SUBJECT	SUBJECT	SUBJECT	SUBJECT	SUBJECT	SUBJECT	SUBJECT	SUBJECT
<i>B 153 W</i>	<i>2 CD</i>	<i>326</i>	<i>AGJ</i>					
<i>L E N I N G R A D</i>								
<i>88</i>	<i>G U E D E D</i>							
<i>8 T R O Y E R</i>								

*BEING FITTED OUT @ FITTING OUT CABIN OF ZHOANOV SHIPYARD*

*(3.30)*

25X1A

DATE OF PHOTO	TYPE	QUALITY	CLASS	NO. OF CARDS
<i>1st 2 July 62</i>	<i>4</i>	<i>2</i>	<i>B</i>	<i>3</i>

CLASSIFICATION *LINEIC*      CAPTIONED BY *PLW*

CIA-RDP78-05867A000401320041-5

WORD NO. 853371

LOT NO. R-3337

MAP REFERENCE

LATITUDE 59 55 N LONGITUDE 30 15 E


COUNTRY	PROVINCE	SUBJECT	SUBJECT	SUBJECT	SUBJECT	SUBJECT	SUBJECT	SUBJECT
USSR		153 N	SCD	326	AGJ			
		LENIN GRAD				KYNDRA		CLA
		GUIDED				MIRBIBLE		DE
		STROYER						BEING FITTED OUT

① FITTING OUT BASIN OF ZHDANOV SHIPYARD

(3,30)

25X1A

DATE OF PHOTO	TYPE	QUALITY	CLASS	NO. OF CARDS
1/2 July 62	4	2	B	3
CLASSIFICATION: S/NF/CO			CAPTIONED BY: VLW	



CIA-RDP 78-05867A000401320041-5

PHOTO NO: 853372      LOT NO: R-3337      MAP REFERENCE:      LATITUDE: 59 55 N      LONGITUDE: 30 15 E

COUNTRY: 2188R      PROVINCE:

AREA NO	SUBJECT	SUBJECT	SUBJECT	SUBJECT	SUBJECT	SUBJECT	SUBJECT	SUBJECT
8153 N	965							
L E N I N G R A D					Z H D A N O V			
H I P Y A R D								

(30)

25X1A

DATE OF PHOTO	TYPE	QUALITY	CLASS	NO. OF CARDS
14 July 62	4	2	15	1

CLASSIFICATION: S/NF/CO      CAPTURED BY: VL 01



PHOTO NO. 853373 LOT NO. R-3337 MAP REFERENCE LATITUDE 59 55 N LONGITUDE 30 15 E

COUNTRY 21382 PROVINCE

AREA ID	SUBJECT	SUBJECT	SUBJECT	SUBJECT	SUBJECT	SUBJECT	SUBJECT	SUBJECT
Q 153 N	963							
L E N I N G R A D						Z H D A N O V		
H I P Y A R D								

(30)

25X1A

DATE OF PHOTO	TYPE	QUALITY	CLASS	NO. OF CARDS
15 JUL 62	4	2	B	1

CLASSIFICATION: S/INFCO CAPTIONED BY: VCW



STANDARD 78-05867A000401320041-5

PHOTO NO. 853374

LOT NO. R-3337

MAP REFERENCE

LATITUDE

LONGITUDE

59 55N 30 15E

COUNTRY

ZIEBR

PROVINCE

AREA NO

B 153 N

SUBJECT

965

SUBJECT

SUBJECT

10

SUBJECT

SUBJECT

SUBJECT

SUBJECT

SUBJECT

LENTINGRAD

30

ZHDANOV

25

HIPYARD

50

20

40

(30)

25X1A

DATE OF PHOTO

TYPE

QUALITY

CLASS

NO. OF CARDS

1 2 July 62

4

2

B

1

CLASSIFICATION

S/NF/CC

CAPTIONED BY

V L W

Approved For Release 2000/04/27 : CIA-RDP78-05867A000401320041-5

200070727 : CIA-RDP78-05867A000401320041-5

PHOTO NO. 853375 LOT NO. R-3337 MAP REFERENCE LATITUDE 59 55N LONGITUDE 30 15E

COUNTRY USSR PROVINCE

AREA NO.	SUBJECT	SUBJECT	SUBJECT	SUBJECT	SUBJECT	SUBJECT	SUBJECT	SUBJECT
B 153 N	965							
	5	LENTIN GRAD	10			ZHDANOV	15	20
	25	HIPYARD	30				35	40
	45		50					

(30)

25X1A

DATE OF PHOTO	TYPE	QUALITY	CLASS	NO. OF CARDS
12 July 62	4	2	B	1

CLASSIFICATION: SECRET CAPTIONED BY: UJW

PHOTO NO. 853379 LOT NO. R-3337 MAP REFERENCE LATITUDE 59 55 N LONGITUDE 30 15 E

COUNTRY USSR PROVINCE

AREA NO	SUBJECT	SUBJECT	SUBJECT	SUBJECT	SUBJECT	SUBJECT	SUBJECT	SUBJECT
B 153 N	96J	D33						
	LENINGRAD			R.	FG		KANO	
	NER \$ KEY		\$	H I P		R	E P A I R	
	YARD							

IN BKG., SOUTHERN SHORE OF OSTROV VASILYEVSKIY. LEG. NORTH EASTWARD FROM OUTSIDE THE ENTRANCE TO THE COMMERCIAL PORT.

(30)

25X1A

DATE OF PHOTO	TYPE	QUALITY	CLASS	NO. OF CARDS
1 & 2 July 62	4	2	B	2
CLASSIFICATION: E/NF/CC				CAPTIONED BY: K L W



CIA-RDP78-05867A000401320041-5

PHOTO NO. 853377 LOT NO. R-3337 MAP REFERENCE LATITUDE 59 55 N LONGITUDE 30 15 E

COUNTRY USSR PROVINCE

AREA NO.	SUBJECT	SUBJECT	SUBJECT	SUBJECT	SUBJECT	SUBJECT	SUBJECT	SUBJECT
B 153 N	96J	D33						
LENIN GRAD				R.	FG		KANO	
NEREY	KEY		SHID		REPAIR			
YARD								

IN BKG., SOUTHERN SHORE OF DOSTOV VASILYEVSKIY. LEG. NORTH EASTWARD FROM OUTSIDE THE ENTRANCE TO THE COMMERCIAL PORT.

(30)

25X1A

DATE OF PHOTO	TYPE	QUALITY	CLASS	NO. OF CARDS
15 July 62	4	2	B	2
CLASSIFICATION E/NE/CC				CAPTIONED BY VLW

SIAR 76-05867A000401320041-5

PHOTO NO: 853378      LOT NO. R-3337      MAP REFERENCE      LATITUDE 59 55 N      LONGITUDE 30 5E

COUNTRY USSR      PROVINCE

AREA NO	SUBJECT	SUBJECT	SUBJECT	SUBJECT	SUBJECT	SUBJECT	SUBJECT	SUBJECT
B 153 N	9BJ	AHC						
	5		10		15		20	
L E N I N G R A D				L K G.		\$ E	F R	
	25		30		35		40	
O M	M O R S K O Y			K A N A L		A C R		
	45		50					
O B S	L U M B E R			M O L E T W O D. T H E				

SHIPYARD BETWEEN THE TURUKHTANNYY KANAL & TIMBER BASIN. SEVERAL TRAWLERS ARE VISIBLE ON THE WAYS OF THE SHIPYARD

(24, 29, 30)

25X1A

DATE OF PHOTO	TYPE	QUALITY	CLASS	NO. OF CARDS
15 July 62	4	2	B	2
CLASSIFICATION B/NF/CC				CAPTIONED BY VLW



78-05867A000401320041-5

PHOTO NO. 853379      LOT NO. R-3337      MAP REFERENCE      LATITUDE 59 55 N      LONGITUDE 30 5E

COUNTRY USSR      PROVINCE

AREA NO	SUBJECT	SUBJECT	SUBJECT	SUBJECT	SUBJECT	SUBJECT	SUBJECT	SUBJECT	SUBJECT
B 153 N	9GT	ANC	AL4						
L E N I N	G R A D			L K G.		15	5 E		20
O M	M O R	5	10						
		25	30						
O S S	L U M B E R					35		A C R	
		45	50						

SHIPYARD BETWEEN THE TURUKHTANNYY KANAL & TIMBER BASIN. SEVERAL TRAWLERS ARE VISIBLE ON THE WAYS OF THE SHIPYARD

(24, 29, 30)

25X1A

DATE OF PHOTO	TYPE	QUALITY	CLASS	NO. OF CARDS
14 July 62	4	2	B	3
CLASSIFICATION				CAPTIONED BY
S/NELCC				ULW

CIA-RDP 76-05867A000401320041-5

PHOTO NO. 853380      LOT NO. R-3337      MAP REFERENCE      LATITUDE 59 55 N      LONGITUDE 30 E E

COUNTRY 7122R      PROVINCE

AREA NO	SUBJECT	SUBJECT	SUBJECT	SUBJECT	SUBJECT	SUBJECT	SUBJECT	SUBJECT
B	153 N	96J	AKO	AL4				
	LENIN GRAD				L K G		J E	F R
	OM	MOR	SKO			K A N A L		A C R
	OS	LUMBER				MOLE TRID.		THE

SHIPYARD BETWEEN THE TURUKHTANIVV KANAL & TIMBER RAIN. SEVERAL TRAWLERS ARE VISIBLE ON THE WAY OF THE SHIPYARD (29, 29, 30)

25X1A

DATE OF PHOTO	TYPE	QUALITY	CLASS	NO. OF CARDS
18 July 62	4	2	B	

CLASSIFICATION: S/NF/CC      CAPTIONED BY: VLV

PHOTO NO. 853381

LOT NO. R-3337

MAP REFERENCE

LATITUDE 59 55 N LONGITUDE 30 15 E

COUNTRY	71222							
AREA NO	B 153 N							
SUBJECT	SUBJECT	SUBJECT	SUBJECT	SUBJECT	SUBJECT	SUBJECT	SUBJECT	SUBJECT
	961	ALA						
	5	ENGRAD	10		LKG	15	S.E.	FR
	25	MOROKOY	30		KANAL	35		40
	45	LUMBER	50		MILE TOWARD			
QUAY ON THE NORTH SIDE OF TURUKHTANNY								
KANAL								

(29, 30)

25X1A

DATE OF PHOTO	TYPE	QUALITY	CLASS	NO. OF CARDS
18 July 62	4	7	C	2
CLASSIFICATION S/NF/CC				CAPTIONED BY PLU



REF ID: A6676-05867A000401320041-5

PHOTO NO. 853382      LOT NO. K-3387      MAP REFERENCE      LATITUDE 59 59 N      LONGITUDE 29 45 E

COUNTRY 2188R      PROVINCE

AREA NO	SUBJECT	SUBJECT	SUBJECT	SUBJECT	SUBJECT	SUBJECT	SUBJECT	SUBJECT	SUBJECT
B 153 N	3CW	ALA							
K R O N	S	H T A D	T			T H R E E			Q
C L A B	S	S U B M A R I N E S							I N C
L P E N D		I N O.			2 1 9				E R W - C L A S S

SUBMARINE @ SUBMARINE BBIN

(3,30)

25X1A

DATE OF PHOTO	TYPE	QUALITY	CLASS	NO. OF CARDS
1-2 July 52	4	2	B	2

CLASSIFICATION: SECRET      CAPTIONED BY: U/W

PHOTO NO. 453383 LOT NO. R-3537 MAP REFERENCE LATITUDE 59 59 N LONGITUDE 29 45 E

COUNTRY USSR PROVINCE

AREA NO	SUBJECT	SUBJECT	SUBJECT	SUBJECT	SUBJECT	SUBJECT	SUBJECT	SUBJECT	SUBJECT
0153 N	30W	4LA							
KRON	3HT	AQT			15	W-CLABS			20
STUB	MA	INE			30	PEN D.			40
685,	664,	662			50	667;			

WITH THE WATER-TOWER-LIKE STRUCTURE ATOP THE CONNING TOWER @ SUBMARINE BASIN.  
(3,30)

25X1A

DATE OF PHOTO	TYPE	QUALITY	CLASS	NO. OF CARDS
12 July 67	4	2	3	2
CLASSIFICATION				CAPTIONED BY
SECRET				MEW

PHOTO NO. 853384 LOT NO. R-3337 MAP REFERENCE LATITUDE 59 59 N LONGITUDE 29 45 E

COUNTRY U.S.S.R. PROVINCE

AREA NO. B 153 N SUBJECT 30W 300 302 PLA SUBJECT SUBJECT SUBJECT SUBJECT SUBJECT SUBJECT SUBJECT

K R O N S H T A D T W - C L A S S 20  
 S U B M A R I N E S P E N D N O S 40  
 6 8 5, 6 6 4, 6 6 2, 6 7 7; THE SUB -

MARINE WITH THE WATER-TOWER-LIKE STRUCTURE  
 ATOP THE CONNING TOWER; A Q-CLASS SUBMARINE;  
 Z-CLASS SUBMARINE, PEND. NO 161; AN OTLICHNYI-CLASS  
 DESTROYER; AND TWO YASTREB-CLASS AUXILIARY VESSELS,  
 INCLUDING PEND. NO. 05-28 @ SUBMARINE BASIN (3,30)

DATE OF PHOTO	TYPE	QUALITY	CLASS	NO. OF CARDS
1-2 JULY 62	4	2	B	4

CLASSIFICATION S/NF/CC CAPTIONED BY VLW

CIA-RDP 76-05867A000401320041-5

PHOTO NO. 853385 LOT NO. R-3337 MAP REFERENCE LATITUDE 59 59 N LONGITUDE 29 45 E

COUNTRY	PROVINCE							
AREA NO	SUBJECT	SUBJECT	SUBJECT	SUBJECT	SUBJECT	SUBJECT	SUBJECT	SUBJECT
0153N	3CD	ALA	AHC					
KRON	5	H	T	A	D	T	15	S
Y	25	C	L	A	B	B	30	D
	45						50	E
								WHALE FACTORY

SHIP YURIY DOLGORUKIY @ CENTRAL BAYIN

(3,30)

25X1A

DATE OF PHOTO	TYPE	QUALITY	CLASS	NO. OF CARDS
1-2 July	62	42	B	3
CLASSIFICATION				CAPTIONED BY
S/NE/CC				VH W

PHOTO NO. 853386

LOT NO. A-3337

MAP REFERENCE

LATITUDE 59 59 N

LONGITUDE 29 45 E

COUNTRY	USSR									
AREA NO.	103 N									
SUBJECT	300	ALA	AHC							
	5	10	15	20						
	25	30	35	40						
	45	50								

SHIP YURIY DOLGORUKY @ CENTRAL BAY

(3,30)

25X1A

DATE OF PHOTO	TYPE	QUALITY	CLASS	NO. OF CARDS
20 July 62	4	2	B	2

CLASSIFICATION: *[Handwritten]* CAPTIONED BY: *[Handwritten]*

CIA-RDP78-05867A000401320041-5

PHOTO NO. 853387

LOT NO. P-3337

MAP REFERENCE

LATITUDE 59 59 N

LONGITUDE 29 45 E

COUNTRY USSR

PROVINCE

AREA NO	SUBJECT	SUBJECT	SUBJECT	SUBJECT	SUBJECT	SUBJECT	SUBJECT	SUBJECT
B 153 N	3C D	ALA	HHC					
K R O N	S	H T A O D T				15	I K O R	20
V Y - C L	25	A 3 3		30	D E T R O Y F E R I	35		40
	45			50			E WHALE FACTORY	

SHIP YURIY DOLEGOVSKIY @ REINICAL BAY

(3, 30)

25X1A

DATE OF PHOTO	TYPE	QUALITY	CLASS	NO. OF CARDS
1-2 July 62	4	2	B	3
CLASSIFICATION B/NF/CC				CAPTIONED BY NLW

PHOTO NO. 853388      LOT NO. R-3337      MAP REFERENCE      LATITUDE 59 59 N      LONGITUDE 29 45 E

COUNTRY	PROVINCE							
21832								
AREA NO	SUBJECT	SUBJECT	SUBJECT	SUBJECT	SUBJECT	SUBJECT	SUBJECT	SUBJECT
B 153 N	302	ALA						
K R O N	S	H T R A D	T			S E K	S T A N	
C L A S S		A U X I L I A R Y				V E S		
E L	@		C.					

(3,30)

25X1A

DATE OF PHOTO	TYPE	QUALITY	CLASS	NO. OF CARDS
1-2 JULY	62	4	2 B	2
CLASSIFICATION				CAPTIONED BY
S/NF/CU				VLEW

CIA-RDP78-05867A000401320041-5

PHOTO NO. 853389 LOT NO. R-3337 ALAP REFERENCE LATITUDE 59 59 N LONGITUDE 29 45 E

COUNTRY 21632 PROVINCE

AREA NO	SUBJECT	SUBJECT	SUBJECT	SUBJECT	SUBJECT	SUBJECT	SUBJECT	SUBJECT
B 153 N	30W	30G	302	ALA				
K R O N	S	H T A D	T		S M A L L			N A
V A L	25	V E S	S E L	S	M O O R E D			A
B R E A	45	S T						

INCLUDING SEVERAL T-301-CLASS MINE SWEEPERS, SIX SO-1-CLASS SUBMARINE CHASERS, 9' LIBAU-CLASS AUXILIARY COMMUNICATIONS SHIP, PEND. NO. 769 @ CENTRAL BASIN. (3, 30)

25X1A


DATE OF PHOTO	TYPE	QUALITY	CLASS	NO. OF CARDS
1-2 JULY	62	4	2 B	4
CLASSIFICATION 8/11/60				CAPTIONED BY VLV



CHARDT 78-05867A000401320041-5

RC NO. 853290		LOT NO. 2-3337		MAP REFERENCE	LATITUDE 59 59 N	LONGITUDE 21 45 E
CD ENTRY 2122		PROVINCE				
AREA NO. 3153 N	SUBJECT 36 T	SUBJECT 30 W	SUBJECT 30 D	SUBJECT AAA	SUBJECT L	SUBJECT 15 T O R: 70
K R O N	S H T A D T					
W O W	CLAS 8					SUB MARIN
P E N D.	N O					480 OUT BOARD; TWO
SKORYY-CLASS DESTROYERS & <del>USS</del> KOTLIN-CLASS DESTROYER BEACHED @ MAIN SHIPYARD QUAY OF KRONSHLOT NAVAL SHIPYARD.						
(3,30)						
25X1A						

DATE OF PHOTO	TYPE	QUALITY	CLASS	NO. OF CARDS
1-2 July 62	#	=	B	4
CLASSIFICATION <i>Secret</i>				CAPTURED BY <i>H.W.</i>



REF ID: A66780-05867A000401320041-5

REF NO.	858891	LOT NO.	2-3337	MAP REFERENCE		LATITUDE	59 59 N	LONGITUDE	29 25 E
COUNTRY	USSR		PROVINCE						
AREA NO.	0133 N	SUBJECT	3CD	SUBJECT	ALA	SUBJECT	36J		
		5	B	10	T		TWO	15	\$ KOR
		25	CL	30	A	8	8	35	DESTROYER \$
		45		50					AND A KOTLIN-

CLASS DESTROYER BERTHED @ MAIN SHIPYARD  
 QUAY OF KRONSHTADT NAVAL SHIPYARD IN  
 THE CENTRAL BASIN

(3,30)

25X1A

DATE OF PHOTO	TYPE	QUALITY	CLASS	NO. OF CARDS
1-2 July 62	+	2	E	3
CLASSIFICATION				CAPTIONED BY
E/NE/CC				HLW

CHARDT 78-05867A000401320041-5

PHOTO NO. 853392

LOT NO. R-3337

MAP REFERENCE

LATITUDE

59 59 N

LONGITUDE

29 45 E

COUNTRY

USSR

PROVINCE

AREA NO

B 153 N

SUBJECT

ALA

SUBJECT

36 J

SUBJECT

10

SUBJECT

10

SUBJECT

15

SUBJECT

35

SUBJECT

40

SUBJECT

40

KRO N S H T A D T

S O U T H E A S T

T B A S I N

(3,30)

25X1A

DATE OF PHOTO

TYPE

QUALITY

CLASS

NO. OF CARDS

1-2 July 62

4

2

B

CLASSIFICATION

S/NF/CO

CAPTIONED BY  
VLU

Approved For Release 2000/04/27 : CIA-RDP 78-05867A000401320041-5

STARBUCK STARBUCK 78-05867A000401320041-5

PHOTO NO. 853393	LOT NO. 2-3337	MAP REFERENCE	LATITUDE 59 59 N	LONGITUDE 29 45 E
COUNTRY VIETNAM	PROVINCE			
AREA NO. B 153 N	SUBJECT ALA 36T	SUBJECT	SUBJECT	SUBJECT
	5	10	15	20
	25	30	35	40
	45	50		

KRON SH T A D T      S O U T H E A S T  
T B A S I N

(330)

25X1A

DATE OF PHOTO	TYPE	QUALITY	CLASS	NO. OF CARDS
1-2 July 62	1	2	2	

CLASSIFICATION: *SECRET*  
CAPTIONED BY: *VL III*

FORM NO. 74  
 PHOTO NO. 853394 LOT NO. R 3194 MAP REFERENCE C LATITUDE 23.09N LONGITUDE 82.22W

COUNTRY	Cuba							
AREA NO	12E AGFATI							
SUBJECT	SUBJECT	SUBJECT	SUBJECT	SUBJECT	SUBJECT	SUBJECT	SUBJECT	SUBJECT
5	10	15	20	25	30	35	40	45
HA	VA	NA	NA	NA	TI	ON	AI	PA
RF	PA	RT	E	E	HO	P	B	U
BY	RF	D	C	H	I	N	A	

8-25

DATE OF PHOTO	TYPE	QUALITY	CLASS.	NO. OF CARDS	SOURCE OF PHOTOGRAPH
	1	2	4	2	Reustria Industrial
					No. 7, Aug 1961
CLASSIFICATION				CAPTIONED BY	
TOP SECRET				CP	

PHOTO NO. 853395 LOT NO. R 3194 MAS REFERENCE C LATITUDE 23-09N LONGITUDE 82-22W

COUNTRY	Cuba								
AREA NO	12E	SUBJECT	AGFATI	SUBJECT		SUBJECT		SUBJECT	
	H	A	V	A	N	A	N	A	T
	R	E	P	A	R	T	\$	\$	H
	B	Y	R	E	D	C	H	I	N

Chinese technician explains operation of straight-tooth gear-cutting machine.

8-25	DATE OF PHOTO	TYPE	QUALITY	CLASS	NO. OF CARDS	SOURCE OF PHOTOGRAPH
		1	2	4	2	Muestra Industrial No. 7, Aug 1961
		OUC		CAPTIONED BY		

PHOTO NO. 853396 LOT NO. R2894 MAP REFERENCE C LATITUDE 23-09 N LONGITUDE 82-22 W

COUNTRY Cuba PROVINCE -

AREA NO	SUBJECT	SUBJECT	SUBJECT	SUBJECT	SUBJECT	SUBJECT	SUBJECT	SUBJECT
12E	AGF	AT						
H A V A	N A	N A T I O N A L	\$ P A					
R E P A R T	\$	\$ H O P	B U I L T					
B Y	R E D	C H I N A						

Automatic, high-precision lathe

8-25

DATE OF PHOTO	TYPE	QUALITY	CLASS	NO. OF CARDS	SOURCE OF PHOTOGRAPH
	1	2	4	2	Nuestra Industria No. 7, Aug. 1961
CLASSIFICATION OWO				CAPTIONED BY JP	

PHOTO 853397

LOT NO. R3194

MAP REFERENCE C

LATITUDE 23-09 N

LONGITUDE 82-22 W

COUNTRY Cuba

PROVINCE

AREA NO 12E

SUBJECT AGA ATI

H	A	V	A	N	A	N	A	T	I	O	N	A	L	B	P	A
R	E	P	A	R	T	B	B	H	O	P	B	U	L	T		
B	Y	R	E	D	C	H	I	N	A							

Surface-finishing machine.

8-25

DATE OF PHOTO

TYPE 1

QUALITY 2

CLASS 4

NO. OF CARDS 2

SOURCE OF PHOTOGRAPH Nuestra Industria

No. 7 Aug. 1961

CLASSIFICATION

OWO

CAPTURED BY

OP



PHOTO NO. 853398 LOT NO. R3194 MAP REFERENCE C LATITUDE 22-05N LONGITUDE 80-04W

COUNTRY Cuba PROVINCE

AREA NO	SUBJECT	SUBJECT	SUBJECT	SUBJECT	SUBJECT	SUBJECT	SUBJECT	SUBJECT
12E	A42							
HANABANILLA						HYDRO-E		
LECTRIC						PLANT		
U.C.								

DATE OF PHOTO	TYPE	QUALITY	CLASS	NO. OF CARDS	SOURCE OF PHOTOGRAPH
17	1	2	4	1	Muestra Industrial No. 7, Aug. 1961
CLASSIFICATION: OWO					CAPTIONED BY: JP

CIA-RDP78-05867A000401320041-5

PHOTO NO. 853399	LOT NO. R3194	MAP REFERENCE C	LATITUDE 22-05N	LONGITUDE 80-04W
COUNTRY Cuba	PROVINCE			
AREA NO. 12E	SUBJECT A42	SUBJECT	SUBJECT	SUBJECT
H A N A B A N I L L A	5	L A	15	L I N E
0 1 W &	25	L E V E L	30	O F
L A K E	45		50	F U T U R E

WHEN Hanabilla, Negro, and  
Guantanamo Rivers are dammed.

17	DATE OF PHOTO	TYPE	QUALITY	CLASS	NO. OF CARDS	SOURCE OF PHOTOGRAPH
		3	2	4	1	<u>Newsreel</u> <u>Industrial</u>
						<u>July 7, Aug. 1961</u>

CIA-RDP78-05867A000401320041-5

PHOTO NO. 853400 LOT NO. R 3194 MAP REFERENCE C LATITUDE 22-05N LONGITUDE 80-04W

COUNTRY Cuba PROVINCE

AREA NO	SUBJECT	SUBJECT	SUBJECT	SUBJECT	SUBJECT	SUBJECT	SUBJECT	SUBJECT	SUBJECT
12 E	A 42								
H A N A	<sup>5</sup> B A N I L L A						<sup>15</sup> F I B A C O A		<sup>20</sup>
D A M	<sup>25</sup> U. C.								<sup>40</sup>
-	<sup>45</sup>								<sup>50</sup>

17

DATE OF PHOTO	TYPE	QUALITY	CLASS	NO. OF CARDS	SOURCE OF PHOTOGRAPH
	3	2	4	1	Muestra Industrial
					NO. 7 August 1961
					Bottom

CLASSIFICATION OWO CAPTIONED BY CP

GPO 018791

PHOTO ANALYSIS REPORT

PHOTO NO.	853401	LOT NO.	R 3194	MAP REFERENCE	C	LATITUDE	22-05N	LONGITUDE	80-04W
COUNTRY	Cuba		PROVINCE						
AREA NO.	12 E	SUBJECT	A 42	SUBJECT		SUBJECT		SUBJECT	
	H	A	N	A	B	A	N	I	L
	E	E	D	I	N	G	V	A	L
	B	I	N	E	S				
					WATER - F				
					OF THER				

in HYDRO-ELECTRIC POWER PLANT.

DATE OF PHOTO	TYPE	QUALITY	CLASS	NO. OF CARDS	SOURCE OF PHOTOGRAPH
17	3	2	4	1	Nuestra Industria
					no. 7, August 1961
CLASSIFICATION	OVO		CAPTIONED BY		top