

05867A000401320044-2

PHOTO NO. 853604 LOT NO. R3485 MAP REFERENCE e LATITUDE 12-04 S LONGITUDE 77-09 W

COUNTRY Peru PROVINCE ~~LIMA~~ Callao

AREA NO 333J SUBJECT AHC SUBJECT SUBJECT SUBJECT SUBJECT SUBJECT SUBJECT SUBJECT

C A L L A O U N L O A D I N G A N
C H O V Y B O A T M E C H A N I C
A L U N L O A D E R S A R E U S E D.

STATINTL

24

DATE OF PHOTO	TYPE	QUALITY	CLASS	NO. OF CARDS
- 62	3	1	4	1

CLASSIFICATION *Open* CAPTIONED BY *JP* #64

76-05867A000401520044-2

PHOTO NO. 852605 LOT NO. R3485 MAP REFERENCE C LATITUDE 12-03S LONGITUDE 77-03W


COUNTRY Peru PROVINCE LIMA

AREA NO	SUBJECT	SUBJECT	SUBJECT	SUBJECT	SUBJECT	SUBJECT	SUBJECT	SUBJECT
733J	DID	DID	AHM					
L I M A	(N E)			C O T T O N			P L A N	
T A T I O N							P A N - A M E	
R I C A N							H I G H W A Y , 5 M I L E S	
							N. OF TOWN.	

STATINTL

DATE OF PHOTO	TYPE	QUALITY	CLASS	NO. OF CARDS
62	3	1	4	3

CLASSIFICATION *our* CAPTIONED BY *OP*



REF ID: A6667A000401520044-2

PHOTO NO.	852603	LOT NO.	R 3485	MAP REFERENCE	C	LATITUDE	—	LONGITUDE	—
COUNTRY	P - <i>uru</i>		PROVINCE						
AREA NO.	3J	SUBJECT	AKM C68	SUBJECT		SUBJECT		SUBJECT	
	T	U	N	N	E	L	5	10	15
	\$	O	F	L	A	25	30	35	40
	R.					45	50		

STATINTL

6-27

DATE OF PHOTO	TYPE	QUALITY	CLASS	NO. OF CARDS
—	62	3	1	4
CLASSIFICATION				CAPTIONED BY
ms				JP

REF ID: A600401320044-2

PHOTO NO. 852607 LOT NO. R3485 MAP REFERENCE C LATITUDE — LONGITUDE —

COUNTRY Peru PROVINCE —

AREA NO 3J SUBJECT DID AU C

P	5	W	10	E	15	R	20	T	25	A	30	T	35	I	40	O	45	N	50
E	25	R	30	A	35	I	40	N	45	F	50	R	55	L	60	A	65	Q	70
I	45	M	50	A	55	R	60	R	65										

STATINTL

1-17

DATE OF PHOTO	TYPE	QUALITY	CLASS	NO. OF CARDS
—	62	3	1	4 2

CLASSIFICATION PHOTO ANALYST'S REPORT CAPTIONED BY

REF ID: A600401520044-2

PHOTO NO.	852608	LOT NO.	R 3485	MAP REFERENCE	C	LATITUDE	—	LONGITUDE	—
COUNTRY	Peru		PROVINCE						
AREA NO.	3 J	SUBJECT	D I D	SUBJECT	D 19	SUBJECT		SUBJECT	
	A	N	D	E	G	L	A	C	I
	i	O	N	S	F	R	L	A	O
	A	R	R.						

STATINTL

DATE OF PHOTO	TYPE	QUALITY	CLASS	NO. OF CARDS
—	62	3	1	4
CLASSIFICATION	Ous		CAPTIONED BY	
			JP	

REF ID: A600401520044-2

PHOTO NO.	853609	LOT NO.	R 3485	MAP REFERENCE	C	LATITUDE	—	LONGITUDE	—
COUNTRY	Peru								
AREA NO.	3 J	SUBJECT	DID	SUBJECT	DI9	SUBJECT		SUBJECT	
	G	L	A	C	i	A	L	S	C
	A	O	R	O	Y	A	L	i	M

STATINTL

1	DATE OF PHOTO	TYPE	QUALITY	CLASS	NO. OF CARDS
	— 6-23	3	1	4	2
	CLASSIFICATION			CAPTIONED BY	
	owp			[Signature]	

REF ID: A6667A000401520044-Z

PHOTO NO.	852610	LOT NO.	R 3185	MAP REFERENCE	C	LATITUDE	—	LONGITUDE	—
COUNTRY	Peru		PROVINCE						
AREA NO.	3J	SUBJECT	DID	SUBJECT	D19	SUBJECT		SUBJECT	
	G	L	A	C	i	A	L	T	10
								O	15
								P	20
								O	25
								R	30
								A	35
								P	40
								H	45
								Y	50
								A	
	T	1	5	5	0	0	F	T	30
								F	35
								R	40
								C	45
								A	50
								O	
								R	
								O	
								R	

STATINTL

DATE OF PHOTO	TYPE	QUALITY	CLASS	NO. OF CARDS
-	6-2	3	4	1
CLASSIFICATION			CAPTIONED BY	
020			Jr	

REF ID: A666401520044-2

PHOTO NO. 852611	LOT NO. R 3485	MAP REFERENCE C	LATITUDE —	LONGITUDE —
COUNTRY Peru	PROVINCE Jurin			
AREA NO. 633J	SUBJECT DID	SUBJECT AKM	SUBJECT	SUBJECT
U	P	P	E	R
A	L	M	A	R
5	10	15	20	
R	E	N	D	O
25	30	35	40	F
A	R			L
45	50			A
				O
				R
				O
				Y

STATINTL

127

DATE OF PHOTO	TYPE	QUALITY	CLASS	NO. OF CARDS
- 62	3	1	4	2
CLASSIFICATION Ouo			CAPTIONED BY JP	

REF ID: A600401520044-2

PHOTO NO. 852612 LOT NO. R3485 MAP REFERENCE C LATITUDE 11-32 S LONGITUDE 75-54 W

COUNTRY Peru PROVINCE Junin

AREA NO	SUBJECT	SUBJECT	SUBJECT	SUBJECT	SUBJECT	SUBJECT	SUBJECT	SUBJECT
633J	DIQ							
L	A	O	R	O	Y	A	N	A
G	E	O	F	M	A	N	T	E

STATINTL

DATE OF PHOTO	TYPE	QUALITY	CLASS	NO. OF CARDS
- 62	3	1	4	1

CLASSIFICATION: *OWD* CAPTURED BY: *CP*

REF ID: A6667A000401520044-2

PHOTO NO.	852612	LOT NO.	R 3485	MAP REFERENCE	C	LATITUDE	11-32 B	LONGITUDE	75-04 W
COUNTRY	Peru		Province						
Area No		G 33 J		SUBJECT		C 3 A			
SUBJECT		L A O R O Y A		SUBJECT		C E R R O		C O R P	
SUBJECT		H O U S I N G		SUBJECT		U N I T S		S H O W I	
SUBJECT		N G S M E L T E R		SUBJECT					
IN BG.									
STATINTL									

DATE OF PHOTO	TYPE	QUALITY	CLASS	NO. OF CARDS
7 - 6 2	3	1	4	1
CLASSIFICATION				CAPTIONED BY
OUD				Go

PHOTO NO. 853614 LOT NO. R 3485 MAP REFERENCE C LATITUDE 11-32 S LONGITUDE 75-54 W

COUNTRY Peru PROVINCE Junin

AREA NO	SUBJECT	SUBJECT	SUBJECT	SUBJECT	SUBJECT	SUBJECT	SUBJECT	SUBJECT	SUBJECT
633J	C 3A								
L A	O R O Y A			# 55			G U E S T		
H O U S E	O F			C E R R O			C O R P.		

STATINTL

DATE OF PHOTO	TYPE	QUALITY	CLASS	NO. OF CARDS
— 6 2	3	1	4	1

CLASSIFICATION: *owd* CAPTIONED BY: *JP*

REF ID: A6667A000401520044-2

PHOTO NO.	852615	LOT NO.	R 3485	MAP REFERENCE	C	LATITUDE	10-41 S	LONGITUDE	76-16 W
COUNTRY	Peru		PROVINCE Pasco						
AREA NO	A 33J	SUBJECT	A A D	SUBJECT		SUBJECT		SUBJECT	
	C	E	R	R	O	D	E	P	A S
	P	I	T	C	O	P	P	E	R

STATINTL

13-14		DATE OF PHOTO	TYPE	QUALITY	CLASS	NO. OF CARDS
-	62		3	1	4	1
CLASSIFICATION						CAPTIONED BY
						<i>[Signature]</i>

REF ID: A6667A000401320044-2

PHOTO NO. 85:616 LOT NO. R 3485 MAP REFERENCE C LATITUDE 10-41 E LONGITUDE 76-16 W

COUNTRY Peru PROVINCE Pasco

AREA NO	SUBJECT	SUBJECT	SUBJECT	SUBJECT	SUBJECT	SUBJECT	SUBJECT	SUBJECT
A 33 J	A A D							
C E R R O	D E	10	P A S C O	15		O P E N	20	
P I T	25	C O P P E R	30	M I N E	35		40	
	45		50					

STATINTL

13-14

DATE OF PHOTO	TYPE	QUALITY	CLASS	NO. OF CARDS
- 6 2	3	1	4	1

CLASSIFICATION *ow* CAPTIONED BY *JP*

REF ID: A6607A000401320044-2

PHOTO NO.	853617	LOT NO.	R 3485	MAP REFERENCE	C	LATITUDE	10-41 S	LONGITUDE	76-16 W
COUNTRY	Peru		PROVINCE	Pasco					
AREA NO.	A33J	SUBJECT	AAD	SUBJECT		SUBJECT		SUBJECT	
	C	E	R	R	D	D	E	P	A
	P	I	T	C	O	P	P	E	R
								M	I
								N	E

STATINTL

13-14

DATE OF PHOTO	TYPE	QUALITY	CLASS	NO. OF CARDS
- 6 2	3	1	4	1

CLASSIFICATION *OWO* CAPTIONED BY *OP*

CIA REF ID: A65867A000401320044-2

PHOTO NO. 853618 LOT NO. R 3485 MAP REFERENCE C LATITUDE 09-09S LONGITUDE 75-56W

COUNTRY Peru PROVINCE Huanuco

AREA NO 413J SUBJECT D 36

T I N G O M A R I A H U A L L A G
A R I V E R F R B R I D G E

VILLAGE TO R. AIRFIELD
TO LEFT. There is no connecting
road between village & airfield

STATINTL

DATE OF PHOTO	TYPE	QUALITY	CLASS	NO. OF CARDS
- 61	3	1	4	1

CLASSIFICATION: *ow* CAPTIONED BY: *[Signature]*

05867A600401520044-2

PHOTO NO. 853619 LOT NO. R 3485 MAP REFERENCE C LATITUDE — LONGITUDE —

COUNTRY Peru PROVINCE HUANUCO

AREA NO	SUBJECT	SUBJECT	SUBJECT	SUBJECT	SUBJECT	SUBJECT	SUBJECT	SUBJECT													
14135	AKU																				
T	R	A	N	3	-	A	N	D	10	i	N	E	H	15	i	G	H	W	A	Y	20
-	B	E	T	25	W	E	E	N	30	T	I	N	G	O	35	M	A	R	I	A	40
4	H	45	U	A	N	U	C	O	50												

ROAD is one way on alternate days of the week, & has two-way traffic on Sundays.

STATINTL

DATE OF PHOTO	TYPE	QUALITY	CLASS	NO. OF CARDS
28	61	4	1	4

CLASSIFICATION OVO CAPTIONED BY [Signature]

REF ID: A600401320044-2

PHOTO NO. 853620	LOT NO. R 3485	MAP REFERENCE C	LATITUDE 09-35 S	LONGITUDE 76-14 W
COUNTRY Peru	PROVINCE HUANUCO			
AREA NO. 413 J	SUBJECT C 62	SUBJECT D 36	SUBJECT	SUBJECT
H U A N U C O			10 L K G.	15 W I T H
H U A L L A G A			30 R I N	35 B G.
			45	50

STATINTL

L-6	DATE OF PHOTO	TYPE	QUALITY	CLASS	NO. OF CARDS
	61	3	1	4	2
CLASSIFICATION	ono			CAPTIONED BY	pp

68-05867A000401520044-2

PHOTO NO. 853621		LOT NO. R 3485			MAP REFERENCE Niz		LATITUDE 10-07b		LONGITUDE 76-10W	
COUNTRY Peru				PROVINCE Huanuco						
AREA NO. 413J	SUBJECT C5F	SUBJECT	SUBJECT	SUBJECT	SUBJECT	SUBJECT	SUBJECT	SUBJECT	SUBJECT	
A	M	B	O					F	E	
				S	M	A	L	L		
									F	
									E	
									S	
									T	
									I	
									V	
									A	
									L	
									R	
									E	
									F	
									I	
									N	
									E	
									R	
									Y	

STATINTL

10	DATE OF PHOTO		TYPE	QUALITY	CLASS	NO. OF CARDS
	- 61		4	1	4	1
CLASSIFICATION imo						CAPTIONED BY GP


78-05867A000401320044-2

PHOTO NO. 852822	LOT NO. R 3485	MAP REFERENCE N15	LATITUDE 10-07S	LONGITUDE 76-10W
COUNTRY Peru	PROVINCE Huancayo			
AREA NO. 413J	SUBJECT C5F	SUBJECT	SUBJECT	SUBJECT
A M B O	5	S M A L L	10	F E T I V A L
A T	25	U G A R	30	P E F I N E R Y
	45		50	

STATINTL

10

DATE OF PHOTO	TYPE	QUALITY	CLASS	NO. OF CARDS
- 61	4	1	4	1
CLASSIFICATION Ouo				CAPTIONED BY GP



REF ID: A600401320044-2

PHOTO NO.	853623	LOT NO.	R3484	MAP REFERENCE	C	LATITUDE	06-30±	LONGITUDE	76-25 W
COUNTRY	Peru		PROVINCE	San Martin					
AREA NO.	813J	SUBJECT	AH\$	SUBJECT		SUBJECT		SUBJECT	

10	G	O	U	T.	15	E	X	P	R	20	
25	I	M	E	N	T	A	L	F	A	R	M
30					35	I	O	M.	\$	40	
45	O	F	T	O	W	N.					

STATINTL

24		DATE OF PHOTO	TYPE	QUALITY	CLASS	NO. OF CARDS
—	61		3	1	4	1
CLASSIFICATION				CAPTURED BY		
000				[Signature]		

REF ID: A660401520044-2

PHOTO NO. 852624	LOT NO. R3484	MAP REFERENCE C	LATITUDE 06-30S	LONGITUDE 76-25W
COUNTRY Peru		PROVINCE San Martin		
AREA NO. 813J	SUBJECT AH4	SUBJECT	SUBJECT	SUBJECT
T	A	R	A	P
M	R	E	S	W
N	T			

WHO RAISES CATTLE, 5 MILES WEST OF TOWN.

STATINTL

24

DATE OF PHOTO	TYPE	QUALITY	CLASS	NO. OF CARDS
—	61	3	4	1

CLASSIFICATION: OWD
CAPTIONED BY: [Signature]

853625-0007A000401520044-2

PHOTO NO.	853625	LOT NO.	R3485	MAP REFERENCE	C	LATITUDE	06-30 ⁵	LONGITUDE	76-25 ^W
COUNTRY	Peru	PROVINCE	San Martin						
AREA NO	813J	SUBJECT	AH4	SUBJECT		SUBJECT		SUBJECT	
T	A	R	A	P	O	T	O	(N R)	
M	C	L	E	A	R	I	N	G	F O R
E	R	A	I	S	E	D	B	U	
\$ WEDISH									
IMMIGRANT, 5 MILES WEST OF TOWN.									
STATINTL									

24	DATE OF PHOTO	TYPE	QUALITY	CLASS	NO. OF CARDS
—	61	3	1	4	1
CLASSIFICATION: OWO				CAPTIONED BY: [Signature]	

30867A000401320044-2

PHOTO NO.	852626	LOT NO.	R3485	MAP REFERENCE	C	LATITUDE	06-30 ϕ	LONGITUDE	76-25W
COUNTRY	Peru		PROVINCE						
			San Martin						
AREA NO.	813J	SUBJECT	C38	SUBJECT	AHR	SUBJECT		SUBJECT	
	T	A	R	A	P	O	T	O	
	S								
	10								
	N	A	T	i	V	E		H	O
	15								
	20								
	25	B	I	N	G		M	I	T
	30								
	35	T	O	B	A	C	C	O	D
	40								
	45	Y	I	N	G		O	U	T
	50								
							F	R	O
									N

STATINTL

DATE OF PHOTO	7-24	TYPE		QUALITY		CLASS		NO. OF CARDS	
	61	3	1	4	2				
CLASSIFICATION	Owo			CAPTIONED BY					
				JP					

853627A000401520044-2

PHOTO NO. 853627 LOT NO. R 3485 MAP REFERENCE C LATITUDE 06-30 N LONGITUDE 76-25 W

COUNTRY Peru PROVINCE San Martin

AREA NO	SUBJECT	SUBJECT	SUBJECT	SUBJECT	SUBJECT	SUBJECT	SUBJECT	SUBJECT
813J	C62							
T	A	R	A	P	O	T	O	
G	T	H	E	F	O	T	H	I

STATINTL

6

DATE OF PHOTO	TYPE	QUALITY	CLASS	NO. OF CARDS
61	3	1	14	1

CLASSIFICATION TWO CAPTIONED BY JP

1520044-2

PHOTO NO. 852628 LOT NO. R3485 MAP REFERENCE C LATITUDE 06-30 S LONGITUDE 76-25 W

COUNTRY Peru PROVINCE San Martin

AREA NO	SUBJECT	SUBJECT	SUBJECT	SUBJECT	SUBJECT	SUBJECT	SUBJECT	SUBJECT						
813J	CGB													
T	A	R	A	P	O	S	T	R	E	E	T	S	C	E
N	E													

STATINTL

DATE OF PHOTO	TYPE	QUALITY	CLASS	NO. OF CARDS
6 1 3	1	4	1	

CLASSIFICATION *two* CAPTIONED BY *JP*

852629 R3485 Ni\$ 05-54\$ 76-05W

PHOTO NO.	852629	LOT NO.	R3485	MAP REFERENCE	Ni\$	LATITUDE	05-54\$	LONGITUDE	76-05W
COUNTRY	Peru			PROVINCE	LORETO				
AREA NO.	235	SUBJECT	AKU	SUBJECT	D49	SUBJECT		SUBJECT	
	Y	U	R	i	5	M	A	G	u
					10	\$	(N	R)	15
	D	T	O	25	T	A	R	A	P
				30	A	T	O	35	N
				45				40	E
									W
									R

STATINTL

1-28

DATE OF PHOTO	TYPE	QUALITY	CLASS	NO. OF CARDS
DEC 6 1	7	1	4	2
CLASSIFICATION			CAPTIONED BY	
020			JP	

13-0007A000401520044-2

PHOTO NO.	853630	LOT NO.	R3485	MAP REFERENCE	N18	LATITUDE	13-40S	LONGITUDE	73-15W
COUNTRY	Peru		PROVINCE						
AREA NO	23J	SUBJECT	A16	SUBJECT		SUBJECT		SUBJECT	
	A	5	R	10	A	C	15	R	20
	Y	25		30			35	E	40
		45		50					

STATINTL

16	DATE OF PHOTO	TYPE	QUALITY	CLASS	NO. OF CARDS
		61	3	1	4
CLASSIFICATION	duo		CAPTIONED BY JP		

13-00001A000401520044-2

PHOTO NO. 858671 LOT NO. R3485 MAP REFERENCE NIC LATITUDE 03-40S LONGITUDE 73-15W

COUNTRY Peru PROVINCE Loreto

AREA NO	SUBJECT	SUBJECT	SUBJECT	SUBJECT	SUBJECT	SUBJECT	SUBJECT	SUBJECT
23J	A16							
A	T	O	R	A	O	I	R	E
								F
								I
								N
								E
								R

STATINTL

DATE OF PHOTO	TYPE	QUALITY	CLASS	NO. OF CARDS
—	013	1	4	1

CLASSIFICATION *duo* CAPTIONED BY *JP*



73-00007A000401520044-2

PHOTO NO.	853692	LOT NO.	R3485	MAP REFERENCE	Ni\$	LATITUDE	03-40\$	LONGITUDE	73-15 W
COUNTRY	Peru		PROVINCE						
AREA NO	23 J	SUBJECT		SUBJECT		SUBJECT		SUBJECT	
		A H H							
		5		10		15		20	
		A \$ T O R i A		L U M B E R		M i L L			
		25		30		35		40	
		45		50					

STATINTL

18

DATE OF PHOTO	TYPE	QUALITY	CLASS	NO. OF CARDS
6 1	3	1	4	1

CLASSIFICATION *070* CAPTIONED BY *JP*

REF ID: A6667A000401320044-2

PHOTO NO. 852683 | LIT NO. R 3485 | MAP REFERENCE C | LATITUDE 03-46 S | LONGITUDE 73-15 W

COUNTRY Peru | PROVINCE Loreto

AREA NO	SUBJECT	SUBJECT	SUBJECT	SUBJECT	SUBJECT	SUBJECT	SUBJECT	SUBJECT
235	CIL	D36	(N ¹⁰ R)					

INQUIRY TO \$ (N¹⁰R) \$ EVENTH¹⁵
 DAY ADVENTI \$ T HOSPIT³⁵
 AL d CHURCH⁴⁵ H⁵⁰

, 30 MILE\$ E.
 OF TOWN.

STATINTL

DATE OF PHOTO	TYPE	QUALITY	CLASS	NO. OF CARDS
1-10	61	3	4	2

CLASSIFICATION: ORO | CAPTIONED BY: JP | # 26

REF ID: A600401520044-2

PHOTO NO.	852634	LOT NO.	R 3485	MAP REFERENCE	C	LATITUDE	03-46S	LONGITUDE	73-15W
COUNTRY	Peru		PROVINCE Loreto						
AREA NO.	23J	SUBJECT	C36	SUBJECT		SUBJECT		SUBJECT	
	i	5	T O \$		10	G O V T.		15	H O T E L
	"T	25	O U R	25	30	\$ T A \$	30	35	O N W A T E R F R
	O	45	N T.	45	50				40

STATINTL

10

DATE OF PHOTO	TYPE	QUALITY	CLASS	NO. OF CARDS
—	6	4	1	4
CLASSIFICATION				CAPTIONED BY
000				JP

PHOTO NO. 852635 LOT NO. R3485 MAP REFERENCE C LATITUDE 03-46S LONGITUDE 73-15W

COUNTRY Peru PROVINCE Loreto

AREA NO 23J SUBJECT A2A

1	5	10	15	20
I	T	B	L	E
D	25	30	35	40
C	K	M	C	T
A	45	50		
C	K			

AVAILABLE FOR PULLING CARGO TO WAREHOUSE.

STATINTL

29

DATE OF PHOTO	TYPE	QUALITY	CLASS	NO. OF CARDS
—	613	1	4	1

CLASSIFICATION: One CAPTIONED BY: JP

65887A000401520044-2

PHOTO NO. 853636 LOT NO. R3485 MAP REFERENCE C LATITUDE 03-46 S LONGITUDE 73-15 W

COUNTRY Peru PROVINCE Loreto

AREA NO 23J SUBJECT C3D

10 IQUITO BELLEN PORT 15
25 AREA WITH RIVER SHAC 40
45 KIN B G 50

STATINTL

7

DATE OF PHOTO	TYPE	QUALITY	CLASS	NO. OF CARDS
— 6 1 3		1	4	1
CLASSIFICATION 0no			CAPTIONED BY GP	

REF ID: A6667A000401320044-2

PHOTO NO. ~~8526853637~~ LOT NO. R 3485 MAP REFERENCE C LATITUDE 03-46N LONGITUDE 73-15W

COUNTRY Peru PROVINCE Loreto

AREA NO	SUBJECT	SUBJECT	SUBJECT	SUBJECT	SUBJECT	SUBJECT	SUBJECT	SUBJECT
23 J	C3D							
				10	R I V E R	15	\$ H A C K	20
				25	B E L E N	35	P O R T	40
				45		50	A R E A	

STATINTL

DATE OF PHOTO	TYPE	QUALITY	CLASS	NO. OF CARDS
— 6 1 3		1	4	1

CLASSIFICATION *Duo* CAPTIONED BY *QPP*

REF ID: A600401320044-2

PHOTO NO. 853688		LOT NO. R 3485		MAP REFERENCE C		LATITUDE 03-46		LONGITUDE 73-15 W	
COUNTRY Peru				PROVINCE Loreto					
AREA NO. 23 J		SUBJECT C 3 D	SUBJECT	SUBJECT	SUBJECT	SUBJECT	SUBJECT	SUBJECT	SUBJECT
1	Q	U	I	T	O	R	I	V	E
5	T	O	R	I	V	E	R	S	H
25	A	T	B	E	L	F	N	P	O
35	P	O	R	T	A	R	E	A	A
45									
50									

STATINTL

7		DATE OF PHOTO		TYPE		QUALITY		CLASS		NO. OF CARDS	
-		6 1		3		1		4		1	
CLASSIFICATION						CAPTIONED BY					
Dwp						JP					

75-000000401520044-2

PHOTO NO.	853639	LOT NO.	R3485	MAP REFERENCE	C	LATITUDE	—	LONGITUDE	—
COUNTRY	Peru			PROVINCE	LORETO				
AREA NO.	23T	SUBJECT	D36	SUBJECT		SUBJECT		SUBJECT	
	N	E	W	L	Y	S	E	T	T
	N	R	E	C	E	N	T	L	Y
	M	D							

10 15 20 25 30 35 40 45 50

NEWLY SETTLED AREA
 RECENTLY FORMED LA
 ND

OFF AMAZON RIVER NR.
 BRAZILIAN-PERUVIAN BORDER.

STATINTL

DATE OF PHOTO	TYPE	QUALITY	CLASS	NO. OF CARDS
—	613	1	4	1
CLASSIFICATION	CAPTIONED BY			
	Orlo Jp			



1320044-2

PHOTO NO.	853(41)	LOT NO.	R 3485	MAP REFERENCE	L.M.W.	LATITUDE	01-35 S	LONGITUDE	53-10 W
COUNTRY	Brazil			PROVINCE	PARA				
AREA NO.	513H	SUBJECT	DID	SUBJECT	D36	SUBJECT		SUBJECT	
	5								
	10								
	15								
	20								
	25								
	30								
	35								
	40								
	45								
	50								

OUTLIER OF GUIANA H
 IGH LAND - MORRO DE VELHO &
 MONTE ALEGRE 1,100 FT HIGH.

STATINTL

DATE OF PHOTO	TYPE	QUALITY	CLASS	NO. OF CARDS
—	61	3	1	4
CLASSIFICATION	000		CAPTIONED BY	JP

REF ID: A660401520044-2

PHOTO NO. 853641 LOT NO. R3485 MAP REFERENCE NIS LATITUDE 01-32 S LONGITUDE 52-34 W

COUNTRY Brazil PROVINCE PARA

AREA NO	SUBJECT	SUBJECT	SUBJECT	SUBJECT	SUBJECT	SUBJECT	SUBJECT	SUBJECT
513H	C3A							
A	M	E	i	R	i	M	(N	R.)
E	C	O	m	P	A	N	Y	T
U	B	B	E	R	&	L	U	M
								B
								E

BUT NOT USED MUCH NOW.

STATINTL

DATE OF PHOTO	TYPE	QUALITY	CLASS	NO. OF CARDS
6 1 3		1	4	1

CLASSIFICATION 020 CAPTIONED BY [signature]

A500401520044-2

PHOTO NO. 858612 LOT NO. R 3485 MAP REFERENCE N 18 LATTITUDE 03-57E LONGITUDE 38-42W

COUNTRY Brazil PROVINCE Amazonas

AREA NO	SUBJECT	SUBJECT	SUBJECT	SUBJECT	SUBJECT	SUBJECT	SUBJECT	SUBJECT	SUBJECT
213H	D 36								
		10		15					20
			30		35				40
		45	50						
J A P U P A R A M E E T I N G O F P E R U - C O L O M B I A - B R A Z I C B O R D E R \$ ON RIGHT BRAZILIAN ARMY BARRACKS AHEAD LETICIA - COLOMBIAN NAVAL BASE.									
STATINTL									
1									
DATE OF PHOTO	TYPE	QUALITY	CLASS	NO. OF CARDS					
	01	3	4	1					
CLASSIFICATION <u>OWO</u>				CAPTIONED BY <u>JP</u>					

852642 R3485 N18 03-57S 38-42W

PHOTO NO. 852642 LOT NO. R3485 MAP REFERENCE N18 LATITUDE 03-57S LONGITUDE 38-42W

COUNTRY Brazil PROVINCE Amazonas

AREA NO	SUBJECT	SUBJECT	SUBJECT	SUBJECT	SUBJECT	SUBJECT	SUBJECT	SUBJECT
213H	ZG7	D36						
JAPU	PARA		10	BRAZILIAN	15			20
APMY	BARRA		30	ACKS.	35			40
			45					

STATINTL

1-3

DATE OF PHOTO	TYPE	QUALITY	CLASS	NO. OF CARDS
01	3	1	4	2

CLASSIFICATION DW0 CAPTIONED BY GP

PHOTO NO. 852611 LOT NO. R 3485 MAP REFERENCE N18 LATITUDE 03-42 S LONGITUDE 62-02 W

COUNTRY Brazil PROVINCE Amazonas

AREA NO. 213H D36

5	10	15	20
C O D A J A S	T Y P I C A L	A F T	
25	30	35	40
E R N O O N	C L O U D	F O R M A T I	
45	50		
O N S	R A I N	F A L L I N G	

STATINTL

DATE OF PHOTO	TYPE	QUALITY	CLASS	NO. OF CARDS
30 NOV 61	3	1	4	1

CLASSIFICATION *ow* CAPTIONED BY *OP*

13-00000A000461520044-2

PHOTO NO.	853645	LOT NO.	R3485	MAP REFERENCE	C	LATITUDE	08-04 S	LONGITUDE	34-48 W
COUNTRY	Brazil		PROVINCE Pernambuco						
AREA NO.	523H	SUBJECT	AL7	SUBJECT	ALC	SUBJECT		SUBJECT	
	R	E	C	I	F	E	B	R	E
	E	T	T	Y	P	R	O	T	E
	A	R	E	A.					

STATINTL

29	DATE OF PHOTO	TYPE	QUALITY	CLASS	NO. OF CARDS
—	62	3	1	4	2
CLASSIFICATION				CAPTIONED BY	
				07.22	

REF ID: A660407520044-2

PHOTO NO. 853648 LOT NO. R3485 MAP REFERENCE C LATITUDE 08-04 S LONGITUDE 34-48 W

COUNTRY Brazil PROVINCE Pernambuco

AREA NO	SUBJECT	SUBJECT	SUBJECT	SUBJECT	SUBJECT	SUBJECT	SUBJECT	SUBJECT									
523H	AL7																
R	E	C	I	F	E	E	N	T	R	A	N	C	E	T	O		
H	A	R	B	O	R	B	E	T	W	E	E	N	B	R	E	A	K
W	A	T	E	R	S.												

STATINTL

29

DATE OF PHOTO	TYPE	QUALITY	CLASS	NO. OF CASES
—	62	3	1	4

CLASSIFICATION CAPTIONED BY *JP*

FA 600401520044-2

PHOTO NO.	853647	LOT NO.	R3485	MAP REFERENCE	C	LATITUDE	06-58 S	LONGITUDE	34-48 W
COUNTRY			PROVINCE						
Brazil			Paraita						
AREA NO.	423 H	SUBJECT	AL7	SUBJECT	ALA	SUBJECT		SUBJECT	
C	A	B	E	D	E	L	O	10	20
C i l i T i E S.						10	35	15	40
C i l i T i E S.						50	D O C K i N G F A		

STATINTL

29

DATE OF PHOTO	TYPE	QUALITY	CLASS	NO. OF CARDS
—	62	3	1	4

CLASSIFICATION: *TOP SECRET* CAPTIONED BY: *JP*

607A600401920044-2

PHOTO NO.	858618	LOT NO.	R3485	MAP REFERENCE	C	LATITUDE	06-58 S	LONGITUDE	34-48 W
COUNTRY	Brazil		PROVINCE						
Area No		Paraiiba							
423 H	SUBJECT	SUBJECT	SUBJECT	SUBJECT	SUBJECT	SUBJECT	SUBJECT	SUBJECT	SUBJECT
	AL7								
C	A	B	E	D	E	L	O	P	R
E	N	T	R	A	N	C	E	T	O
								P	O
								R	T,

STATINTL

29

DATE OF PHOTO	TYPE	QUALITY	CLASS	NO. OF CARD
--	62	3	1	4
CLASSIFICATION				CAPTIONED BY
oro				JP

REF ID: A600401520044-2

PHOTO NO.	858649	LOT NO.	R3485	MAP REFERENCE	C	LATITUDE	—	LONGITUDE	—
COUNTRY	Brazil		PROVINCE	PARA Amazonas					
AREA NO.	2313H	SUBJECT	AH4	SUBJECT		SUBJECT		SUBJECT	
	L	A	R	G	E	C	L	E	A
	A	T	T	L	E	R	A	I	S
	C	U	L	T	U	R	E		
<p style="text-align: center;">ABOUT 40 MILES E. OF ITACOATIARA.</p>									
STATINTL									

24	DATE OF PHOTO	TYPE	QUALITY	CLASS	NO. OF CARDS
---	61	3	1	4	1
CLASSIFICATION	020			CAPTIONED BY	9P

858650-1320044-2

PHOTO NO. 858650 LOT NO. R3485 MAP REFERENCE C LATITUDE 01-55S LONGITUDE 55-31W

COUNTRY Brazil PROVINCE PARA

AREA NO	SUBJECT	SUBJECT	SUBJECT	SUBJECT	SUBJECT	SUBJECT	SUBJECT	SUBJECT
513H	CG2	AL7						
0	B	i	D	0	\$			

STATINTL

6-29

DATE OF PHOTO	TYPE	QUALITY	CLASS	NO. OF CARDS
- 61	3	1	4	2
CLASSIFICATION			CAPTIONED BY	
Duo			GP	

2515-00001A000401520044-2

PHOTO NO. 852651		LOT NO. R 3485		MAP REFERENCE C		LATITUDE 03-08 S		LONGITUDE 60-00 W	
COUNTRY Brazil				PROVINCE Amazonas					
AREA NO. 213H		SUBJECT A27		SUBJECT		SUBJECT		SUBJECT	
5 M A N A Y		10 D O C K		15 S		20 A N C H O		40	
25 R A G E		30		35		40			
45		50							

STATINTL

29

DATE OF PHOTO	TYPE	QUALITY	CLASS	NO. OF CARDS
—	61	3	1	4 1

CLASSIFICATION: *ono* CAPTIONED BY: *JP*

REF ID: A600401320044-2

PHOTO NO.	852652	LOT NO.	R 3485	MAP REFERENCE	C	LATITUDE	03-06S	LONGITUDE	60-00W
COUNTRY	Brazil		PROVINCE						
AREA NO.	213H	AMAZONIA							
	SUBJECT	SUBJECT	SUBJECT	SUBJECT	SUBJECT	SUBJECT	SUBJECT	SUBJECT	SUBJECT
	C16								
	5			10		15			20
				P	R	O	V	I	N
									C
									I
									A
									L
									G
	25			30					40
	45			50					

STATINTL

8	DATE OF PHOTO	TYPE	QUALITY	CLASS	NO. OF CARDS
	—	61	3	1	4 1
CLASSIFICATION					CAPTIONED BY
ORU					P

15-00007A600401520044-2

PHOTO NO.	850653	LOT NO.	R3485	MAP REFERENCE	C	LATITUDE	03-05S	LONGITUDE	60-00W
COUNTRY	Brazil		PROVINCE						
AREA NO.	213H		Amazon						
SUBJECT	ALT								
	5			10		15			20
	25			30		35			40
	45			50					

MANAU\$ OPEN ANCHORA
 GE 8 DOCKING FACILIT
 IE\$

Water level here changes 60 feet.

STATINTL

29

DATE OF PHOTO	TYPE	QUALITY	CLASS	NO. OF CARDS
— 61	3	1	4	1

CLASSIFICATION: OUD CAPTIONED BY: [Signature]

REF ID: A600401520044-2

PHOTO NO.	852654	LOT NO.	R3485	MAP REFERENCE	C	LATITUDE	03-08E	LONGITUDE	60-00W
COUNTRY	Belize		PROVINCE						
AREA ID	213H		A major						
SUBJECT	AL7	ALA							
10									
15									
20									
25									
30									
35									
40									
45									
50									

STATINTL

29

DATE OF PHOTO	TYPE	QUALITY	CLASS	NO. OF CARDS
—	61	3	1	4
CLASSIFICATION				CAPTIONED BY
AND				JP

85867A000401520044-2

PHOTO NO.	858655	LOT NO.	R3485	MAP REFERENCE	C	LATITUDE	03-08S	LONGITUDE	6000W
COUNTRY	Brazil		PROVINCE						
AREA NO.	213H		Amapaz						
SUBJECT	A16	BL7							
SUBJECT	MANAUS	(N R.)							
SUBJECT	REFINERY								
TOWN									

ON RIO NEGRO RIVER.

STATINTL

16-29

DATE OF PHOTO	TYPE	QUALITY	CLASS	NO. OF CARDS
	61	3	1	4
CLASSIFICATION	our		CAPTIONED BY	
				JP

85867A900401920044-2

PHOTO NO. 858678 LOT NO. R3485 MAP REFERENCE C LATITUDE 03-08 S LONGITUDE 60-00 W

COUNTRY Brazil PROVINCE Amazonas

AREA NO.	SUBJECT	SUBJECT	SUBJECT	SUBJECT	SUBJECT	SUBJECT	SUBJECT	SUBJECT	SUBJECT
213H	D36								
M	A	N	A	U	B	(NR)	M	E	E
F	W	A	T	E	R	♀	O	F	B
O	N	E	G	R	O				

♀ YELLOWISH AMAZON.

STATINTL

DATE OF PHOTO	TYPE	QUALITY	CLASS	N.O. OF CARDS
- 6 7	3	1	4	1

CLASSIFICATION CAPTIONED BY JPB

100-101020044-2

PHOTO NO. 858657 LOT NO. R3485 MAP REFERENCE C LATITUDE 03-08S LONGITUDE 60-00W

COUNTRY Brazil PROVINCE Amazonas

AREA NO 213H SUBJECT AL7

M A N A U S F L O A T I N G W A R
E H O U S E S (S T O R A G E F A C I
L I T I E S & S H E D S)

29

STATINTL

DATE OF PHOTO	TYPE	QUALITY	CLASS	NO. OF CARDS
NOV 61	3	1	4	1
CLASSIFICATION				CAPTIONED BY
				JP

PHOTO NO. 852675 LOT NO. R 34'85 MAP REFERENCE C LATITUDE 03-08 S LONGITUDE 58-25 W

COUNTRY Brazil PROVINCE Amazonas

AREA NO 213H SUBJECT ALT

1	T	A	C	5	O	A	T	10	A	R	A	15	B	O	A	T	20	V	A		
R	D	8	25					30	M	A	R	I	N	E	R	A	I	L	40	F	O
R	S	M	45	A	L	L		50	R	I	V	E	R								

R S M A L L R I V E R B O A T S .

6-29

DATE OF PHOTO	TYPE	QUALITY	CLASS	NO. OF CARDS
- 6 2	3	1	4	1

CLASSIFICATION _____ CAPTIONED BY [Signature]

STATINTL

Approved For Release 2008/04/12 ANACIA-RS

16-00007A000401520044-2

PHOTO NO. 853659 LOT NO. R 3485 MAP REFERENCE C LATITUDE 03-06E LONGITUDE 58-25W

COUNTRY Brazil PROVINCE Amazonas

AREA NO 213H SUBJECT C62 SUBJECT ALT SUBJECT SUBJECT SUBJECT SUBJECT SUBJECT

5 10 15 20
I T A C O A T I A R A F R E I G H T

25 30 35 40
E R L A N D I N G.

45 50

STATINTL

DATE OF PHOTO	TYPE	QUALITY	CLASS	NO. OF CARDS
6-29	3	1	4	2
CLASSIFICATION OWO				CAPTIONED BY JP

PHOTO NO. 853660 LOT NO. R3485 MAP REFERENCE M8 LATITUDE 0308 S LONGITUDE 58-25 W

COUNTRY Brazil PROVINCE Amazonas

AREA NO	SUBJECT	SUBJECT	SUBJECT	SUBJECT	SUBJECT	SUBJECT	SUBJECT	SUBJECT
213H	AHH							
I	T	A	C	O	A	T	i	A

STATINTL

DATE OF PHOTO	TYPE	QUALITY	CLASS	NO. OF CARDS
—	62	3	4	1
CLASSIFICATION ONO			CAPTIONED BY [Signature]	

15-000007A000401020044-2

PHOTO NO.	LOT NO. R 3485	MAP REFERENCE C	LATITUDE 03-08	LONGITUDE 58-25W
COUNTRY Brazil	PROVINCE Amazonas			
AREA NO. 213H	SUBJECT AH	SUBJECT	SUBJECT	SUBJECT
i T A C	5	O A T i A R A	10	J U T E M i
L L E	25	O F T O W N	30	35
	45		50	

STATINTL

1824	DATE OF PHOTO	TYPE	QUALITY	CLASS	NO. OF CARDS
—	62	3	1	4	1
CLASSIFICATION OWO				CAPTIONED BY JP	

135007A600401020044-2

PHOTO NO. 853662 LOT NO. R3485 MAP REFERENCE C LATITUDE LONGITUDE

COUNTRY Brazil PROVINCE PARA

AREA NO	SUBJECT	SUBJECT	SUBJECT	SUBJECT	SUBJECT	SUBJECT	SUBJECT	SUBJECT	SUBJECT					
513H	AL4	ALT												
T	R	A	D	E	R	C	A	R	G	O	B	O	A	T.
														20
														40

STATINTL

29

DATE OF PHOTO	TYPE	QUALITY	CLASS	NO. OF CARDS
— 62	3	1	4	2

CLASSIFICATION OWO CAPTIONED BY JF

REF ID: A660401520044-2

PHOTO NO. 852668		LOT NO. R3485	MAP REFERENCE C	LATITUDE —	LONGITUDE —
COUNTRY Brazil			PROVINCE PARA		
AREA NO. 513H	SUBJECT AL	SUBJECT AL			
R	5	10	15	20	
I	R	B	O	A	T
V	E	R	F	O	R
E	R	30	35	40	
N	25	30	35	40	
G	R	45	50		
E	R				
R					

STATINTL

29		DATE OF PHOTO	TYPE	QUALITY	CLASS	NO. OF CARDS
—	62		3	1	4	2
CLASSIFICATION			CAPTIONED BY			
			JPD			

853664-1320044-2

PHOTO NO. 853664 LOT NO. R3485 MAP REFERENCE N17 LATITUDE 34-25 S LONGITUDE 58-34 W

COUNTRY Argentina PROVINCE Buenos Aires

AREA NO 131H SUBJECT AL7 SUBJECT SUBJECT SUBJECT SUBJECT SUBJECT SUBJECT SUBJECT
T I G A N E B A R G E T R A N S P O
R T A T I O N F O R P O P L A R L
O G S.

STATINTL

29

DATE OF PHOTO	TYPE	QUALITY	CLASS	NO. OF CARDS
62	3	1	4	1

CLASSIFICATION *Duo* CAPTIONED BY *JP*

10-63807A000401520044-2

PHOTO NO. 853685 LOT NO. R 3485 MAP REFERENCE C LATITUDE 34-25S LONGITUDE 58-34W

COUNTRY Argentina PROVINCE Buenos Aires

AREA NO	SUBJECT	SUBJECT	SUBJECT	SUBJECT	SUBJECT	SUBJECT	SUBJECT	SUBJECT
131H	AL4							
T	IGR ⁵ E		GEN ¹⁰ ER	AL		15	\$	TOR ²⁰ E
	GR ²⁵ OCER	Y	30	BOAT		35	\$	UPPLY ⁴⁰
	ING ⁴⁵	HOME	\$					

IN DELTA AREA.

STATINTL

29

DATE OF PHOTO	TYPE	QUALITY	CLASS	NO. OF CARDS
— 62	4	1	4	1

CLASSIFICATION *ono* CAPTIONED BY *JP*

REF ID: A600401520044-2

PHOTO NO. 873666		LOT NO. R3485		MAP REFERENCE N18		LATITUDE 34-25 S		LONGITUDE 58-34 W		
COUNTRY Argentina				PROVINCE Buenos Aires						
AREA NO	SUBJECT		SUBJECT		SUBJECT		SUBJECT		SUBJECT	
131H	ALA AL7									
	5		10		15			20		
T I G R E			M A I N		D O C K			F O R		
	25		30		35			40		
	C O M M E R C I A L				P R O D U C E					
	45		50							
STATINTL										

29										
DATE OF PHOTO	TYPE	QUALITY	CLASS	NO. OF CARDS						
—	62	3	1	4	2					
CLASSIFICATION			Duo							

007A000401520044-2

PHOTO NO. 852667 LOT NO. R3485 MAP REFERENCE ~~1044~~ LATITUDE _____ LONGITUDE _____

COUNTRY Argentina PROVINCE Neuquen

AREA NO	SUBJECT	SUBJECT	SUBJECT	SUBJECT	SUBJECT	SUBJECT	SUBJECT	SUBJECT
611H	C16							
A	R	E	N	T	i	N	F	10
A	T	i	O	N	O	N	M	T.
T	O	P	U	C	O	N		50

CHILE.

STATINTL

8

DATE OF PHOTO	TYPE	QUALITY	CLASS	NO. OF CARDS
— 62	4	1	4	1

CLASSIFICATION: *ouo* CAPTIONED BY: *JP*

AG 00461820044-2

PHOTO NO.	858665	LOT NO.	R 3485	MAP REFERENCE	N18	LATITUDE	39-38. 21 30 W
COUNTRY	Argentina			PROVINCE	NEUQUEN		
AREA NO.	611 H	SUBJECT	DIR	SUBJECT		SUBJECT	
L	A	N	i	N	V	O	L
L	Q	T	E	R	M	i	N
S	O	N	E	D	G	E	

10 C A N 15 L A T E R A 20
 30 M O R A I N E 40
 50

OF VOLCANO.

STATINTL

DATE OF PHOTO	TYPE	QUALITY	CLASS	NO. OF CARDS
62	3	1	4	1

CLASSIFICATION: *ovo* CAPTIONED BY: *gp*

65867A000401520044-2

PHOTO NO. 853669 LOT NO. R 3485 MAP REFERENCE C LATITUDE 41-09' LONGITUDE 71-18' W

COUNTRY Argentina PROVINCE Rio Negro Territory

AREA NO	SUBJECT	SUBJECT	SUBJECT	SUBJECT	SUBJECT	SUBJECT	SUBJECT	SUBJECT
6314	C36							
5	C	1	R	L	O	10	D	E
15							B	A
20							R	I
25							L	O
30								
35								
40								
45								
50								

PART ① OF 2 PART PAN. SEC 17

STATINTL

10

DATE OF PHOTO	TYPE	QUALITY	CLASS	NO. OF CARDS
—	3	1	4	1

CLASSIFICATION *SECRET* CAPTIONED BY *[Signature]*

852670A000401320044-2

PHOTO NO.	852670	LOT NO.	R 3485	MAP REFERENCE	C	LATITUDE	41-09 S	LONGITUDE	71-18 W														
COUNTRY	Argentina			PROVINCE	Rio Negro Territory																		
AREA NO.	631H	SUBJECT	DID	SUBJECT		SUBJECT		SUBJECT															
	5	C	A	R	L	O	10	DE	15	B	A	R	I	L	20								
	25	C	H	E	25	L	K	G.	30	E	35	T	O	40	F	O	O	T	H				
	45	L	L	50	B	O	R	D	50	E	R	I	N	G	P	A	T	A	G	O	N	I	A

PLATEAU.

PART 2 OF 2 PART PAN. SEE CIA

STATINTL

1	DATE OF PHOTO	TYPE	QUALITY	CLASS	NO. OF CARDS
	62	3	1	4	1
	CLASSIFICATION			CAPTIONED BY	
	DUW			JP	

05867A000401020044-2

PHOTO NO.	852671	LOT NO.	R3485	MAP REFERENCE	NIC	LATITUDE	41-02 $\frac{1}{2}$	LONGITUDE	71-42 W
COUNTRY	Argentina		PROVINCE	Rio Negro Territory					
AREA NO.	631H	SUBJECT	D33	SUBJECT		SUBJECT		SUBJECT	
	P	U	E	R	T	O	B	L	E
	L	K	G.	E.	T	O	L	A	G
	H	U	A	P	i.				

STATINTL

DATE OF PHOTO	TYPE	QUALITY	CLASS	NO. OF CARDS
- 62	3	1	4	1

CLASSIFICATION *ow* CAPTIONED BY *JP*

REF ID: A68867A000401320044-2

PHOTO NO.	853672	LOT NO.	R3485	LAP REFERENCE	NIG	LATITUDE	41-048	LONGITUDE	71-48W
COUNTRY	Argentina		PROVINCE						
	Rio Negro Territory								
AREA NO.	63/H	SUBJECT	D33	SUBJECT		SUBJECT		SUBJECT	
	F	R	I	A	L	A	G	U	N
	G	D	O	C	R	D	T	O	P
	B	L	E	S	I	N	B	G	

STATINTL

DATE OF PHOTO	TYPE	QUALITY	CLASS	NO. OF CARDS
62	3	1	4	1

CLASSIFICATION: *ono* CAPTIONED BY: *[Signature]*

REF ID: A6667A000401520044-2

PHOTO NO. 853673 | LOT NO. R 3485 | MAP REFERENCE C | LATITUDE 41-05~~3~~ | LONGITUDE 72-00~~3~~W

COUNTRY Chile | PROVINCE LLANQUIHUE

AREA NO	431J	SUBJECT	AKU	SUBJECT		SUBJECT		SUBJECT		SUBJECT		SUBJECT		SUBJECT		
	P	E	U	L	A	(N	R)			H	I	G	H	W	A	Y
	R	T	O	W	N	T	O			P	T	O		F	R	I
	A	R	G	E	N	T	I	N	A							

28

STATINTL

DATE OF PHOTO	TYPE	QUALITY	CLASS	NO. OF CARDS
—	62	3	4	1

CLASSIFICATION *ono* | CAPTIONED BY *JP*

853674A000401520044-2

PHOTO NO. 853674	LOT NO. R 3485	MAP REFERENCE C	LATITUDE —	LONGITUDE —
COUNTRY Chile		PROVINCE ACONCAGUA		
AREA NO. 111 J	SUBJECT D 10	SUBJECT	SUBJECT	SUBJECT
S	N O W ⁵ \$ H E D		N R	\$ U M M I T ²⁰ D
F	A N D E ²⁵ \$	M T \$	A L O N G	L O ⁴⁰
B	A M D E ⁴⁵ \$ -	M E N D O Z A	R R.	

STATINTL

DATE OF PHOTO	TYPE	QUALITY	CLASS	NO. OF CARDS
— 6 2	3	1	4	1

CLASSIFICATION *omo* CAPTIONED BY *[Signature]*

85367A000401020044-2

PHOTO NO.	853675	LOT NO.	R 3485	MAP REFERENCE	Ni\$	LATITUDE	37-16\$	LONGITUDE	72-43W
COUNTRY	Chile		PROVINCE						
AREA NO.			Concepcion						
AREA NO.	4215	SUBJECT	D36	SUBJECT	AKG	SUBJECT		SUBJECT	
	\$ AN	5	RO	10	\$ EN	15	DO	20	RI O
	BI O.	25		30		35		40	
		45		50					

RR. BRIDGE CROSSES Rio
L AJA.

STATINTL

1-27

DATE OF PHOTO	TYPE	QUALITY	CLASS	NO. OF CARDS
—	62	3	1	42

CLASSIFICATION: *DKO* CAPTIONED BY: *JF*

REF ID: A6667A000401320044-2

PHOTO NO.	852678	LOT NO.	R 3485	MAP REFERENCE	C	LATITUDE	23-39 S	LONGITUDE	70-25 W
COUNTRY	Chile		PROVINCE Antofagasta						
AREA NO	2115	SUBJECT	AL9	SUBJECT		SUBJECT		SUBJECT	
A N T O		F A G A		S T A		P O R T		F A	
C I L I T I E		S.							

STATINTL

30	DATE OF PHOTO	TYPE	QUALITY	CLASS	NO. OF CARDS
—	60	3	1	4	1
CLASSIFICATION					CAPTIONED BY
0210					JP

853677A000401520044-2

PHOTO NO. 853677 LOT NO. R3485 MAP REFERENCE *NIB* LATITUDE 38-59S LONGITUDE 72-38W

COUNTRY Chile PROVINCE *Cautin*

AREA NO	SUBJECT	SUBJECT	SUBJECT	SUBJECT	SUBJECT	SUBJECT	SUBJECT	SUBJECT										
231J	D36	AKW																
P	I	R	U	F	Q	U	E	N										
V	A	L	L	E	Y	A	R	E	A.									
C	R	O	S	S	I	N	G	T	U	L	T	E	N	R	I	V	E	R.

STATINTL

1-28

DATE OF PHOTO	TYPE	QUALITY	CLASS	NO. OF CARDS
— 62	3	2	4	2

CLASSIFICATION *OWD* CAPTIONED BY *JP*

100-101320044-2

PHOTO NO. 853678 LOT NO. R3485 MAP REFERENCE C LATITUDE 18-27S LONGITUDE 70-04W

COUNTRY Chile PROVINCE TARAPACA

AREA NO	SUBJECT	SUBJECT	SUBJECT	SUBJECT	SUBJECT	SUBJECT	SUBJECT	SUBJECT
711J	AHV	D36						
P O S I T I O N		C O H I L L E (N.E.)		B E G I				
N N I N G		O F		E R R I G A T E D		A		
R E A		N R		L L U T A		R I V E R.		

STATINTL

DATE OF PHOTO	TYPE	QUALITY	CLASS	NO. OF CARDS
1-24	3	1	4	2

CLASSIFICATION *OW* CAPTIONED BY *JP*

70-04W

PHOTO NO. 852679 LOT NO. R3485 MAP REFERENCE N/E LATITUDE 18-27 S LONGITUDE 70-04 W

COUNTRY Chile PROVINCE TARAPACA

AREA NO	SUBJECT	SUBJECT	SUBJECT	SUBJECT	SUBJECT	SUBJECT	SUBJECT
711J	AHV	AKM					
P	5	10			(NR)	15	20
O	25	30					P
C	45	50					
O							
N							
C							
H							
I							
L							
L							
E							
(NR)							
A							
2							
-							
A							
R							
I							
C							
A							
R							
I							
R							
I							
G							
A							
T							
I							
O							
N.							

STATINTL

24-27

DATE OF PHOTO	TYPE	QUALITY	CLASS	NO. OF CARDS
- 62	3	1	4	2

CLASSIFICATION OUT CAPTIONED BY JP

REF ID: A600401520044-2

PHOTO NO. 853680 LOT NO. R3485 MAP REFERENCE C LATITUDE - LONGITUDE -

COUNTRY Chile PROVINCE Tarapaca

AREA NO 711J SUBJECT D18 SUBJECT AKM SUBJECT SUBJECT SUBJECT SUBJECT SUBJECT

L A P A Z - A R I C A R R. C E N
T R A L V A L L E Y E R O D E D D
E S E R T

COASTAL RANGE IN
BG.

STATINTL

1-27

DATE OF PHOTO	TYPE	QUALITY	CLASS	NO. OF CARDS
-	62	3	1	4

CLASSIFICATION CAPTIONED BY

REF ID: A666401520044-2

PHOTO NO. 857881		LOT NO. R3485		MAP REFERENCE C		LATITUDE --		LONGITUDE --	
COUNTRY Chile				PROVINCE TARAPACA					
AREA NO. 7115		SUBJECT DIB	SUBJECT AKM	SUBJECT	SUBJECT	SUBJECT	SUBJECT	SUBJECT	SUBJECT
L	A	P	A	E	-	A	R	I	C
E	R	T	-	A	R	E	A	-	D
S	L	O	P	E	-	A	R	E	A
STATINTL									
1-27		DATE OF PHOTO	TYPE	QUALITY	CLASS	NO. OF CARDS			
-		2	3	1	4	2			
CLASSIFICATION				CAPTIONED BY					
				C. L. W.					

REF ID: A660401520044-2

PHOTO NO.	853682	LOT NO.	R 3485	MAP REFERENCE	C	LATITUDE	—	LONGITUDE	—
COUNTRY	Chile		PROVINCE						
			TARAPACA						
AREA NO	711J	SUBJECT	D18	SUBJECT	AKM	SUBJECT		SUBJECT	
	L A	P A	E	A	R	I	C A	R R.	P A M
	P A	S	U	R	F	A	C E.		

STATINTL

1-27

DATE OF PHOTO	TYPE	QUALITY	CLASS	NO. OF CARDS
—	62	3	1	4
CLASSIFICATION			CAPTIONED BY	
020			JP	

PHOTO NO. 852683 LOT NO. R3405 MAP REFERENCE C LATITUDE — LONGITUDE —

COUNTRY CHILE PROVINCE TARAPACA

AREA NO	SUBJECT	SUBJECT	SUBJECT	SUBJECT	SUBJECT	SUBJECT	SUBJECT	SUBJECT
711J	AKM	D18						
L A I P A Z			AR I	C A	R R.			T U N
N E L								
	A B O V E			P A M P A				B O \$ \$
A.								

STATINTL

DATE OF PHOTO	TYPE	QUALITY	CLASS	NO. OF CARDS
1-27	3	i	d	2
CLASSIFICATION				CAPTIONED BY
6669				GJZ

REF ID: A666491520044-2

PHOTO NO.	853681	LOT NO.	R 3485	MAP REFERENCE	C	LATITUDE	—	LONGITUDE	—
COUNTRY	CHILE		PROVINCE TARAPACA						
AREA NO.	711J	SUBJECT	AKM	SUBJECT	DIS	SUBJECT		SUBJECT	
	U	P	L	A	N	D		\$	U
	R	S	E	C	T	E	D	P	A
	Z	-	A	R	i	C	A	R	R.
						WITH 7 1/2 %			
GRADE.						47 KM. OF COG RAIL.			
STATINTL									

1-27	DATE OF PHOTO	TYPE	QUALITY	CLASS	NO. OF CARDS
—	62	3	1	4	2
CLASSIFICATION				CAPTIONED BY	
0210				JP	

REF ID: A666401520044-2

PHOTO NO. 858685	LOT NO. R 3485	MAP REFERENCE NE\$	LATITUDE 17-36\$	LONGITUDE 69-28W
COUNTRY Bolivia		PROVINCE LA PAZ		
AREA NO. 32H	SUBJECT C15	SUBJECT AKM	SUBJECT	SUBJECT
C	H	A	R	A
T	O	M	\$	
R	i	C	A	
		H	O	U
		\$	E	
			L	A
			P	A
			Z	-
			A	

STATINTL

8-27	DATE OF PHOTO	TYPE	QUALITY	CLASS	NO. OF CARDS
—	62	3	1	4	2
CLASSIFICATION	070		CAPTIONED BY JP		

REF ID: A600401520044-2

PHOTO NO. 853688 LOT NO. R3485 MAP REFERENCE N18 LATTITUDE 17-18 S LONGITUDE 68-39 W

COUNTRY Bolivia PROVINCE LA PAZ

AREA NO	SUBJECT	SUBJECT	SUBJECT	SUBJECT	SUBJECT	SUBJECT	SUBJECT	SUBJECT
324	D36							
C	A	L	A	C	O	T	O	(N R)
D	E	R	O	R				D
								E
								A
								G
								U
								A

STATINTL

DATE OF PHOTO	TYPE	QUALITY	CLASS	NO. OF CARDS
—	2	3	1	1

CLASSIFICATION *TOP SECRET* CAPTIONED BY *JY*

REF ID: A600461320044-2

PHOTO NO. 852687	LOT NO. R 3485	MAP REFERENCE Ni	LATITUDE 17-04 S	LONGITUDE 68-25 W
COUNTRY Bolivia	PROVINCE 2 A PAZ			
AREA NO 32H	SUBJECT ABU	SUBJECT	SUBJECT	SUBJECT
C	O	M	A	N
5	C	H	E	
10	(W	R.)		
15	R	O	C	K
20	Q	U		
25	A	R	R	I
30	E	S	F	R.
35	L	A	P	A
40	-	A	R	I
45	C	A	R	R.
50				

STATINTL

14

DATE OF PHOTO	TYPE	QUALITY	CLASS	NO. OF CARDS
- 62	3	1	4	1
CLASSIFICATION				CAPTIONED BY
020				JP

REF ID: A600401320044-2

PHOTO NO.	858688	LOT NO.	R 3495	MAP REFERENCE	C	LATITUDE	—	LONGITUDE	—
COUNTRY	Bolivia		PROVINCE LA PAZ						
AREA	ETH	SUBJECT	D 18	SUBJECT	DIR	SUBJECT		SUBJECT	
	D R Y	⁵ S	A L T	¹⁰	L A K E	¹⁵	B E D	²⁰	N
	O W - C	²⁵	A P P E D	³⁰	V O L C A N O	³⁵		⁴⁰	O N
	A L T I P L A N O	⁴⁵		⁵⁰					
NR. CHILE BORDER									
LA PAZ - A R I C A R R.									
STATINTL									

DATE OF PHOTO	TYPE	QUALITY	CLASS	NO. OF CARDS
— 6 2	3	1	4	2
CLASSIFICATION				CAPTIONED BY
0730				gp

PHOTO NO. 853689		LOT NO. R3485	MAP REFERENCE C	LATITUDE 16-39 S	LONGITUDE 68-18 W
COUNTRY Bolivia			PROVINCE LA PAZ		
AREA NO. 32H	SUBJECT AKM	SUBJECT DIG	SUBJECT	SUBJECT	SUBJECT
V I A C H A	5	(N R.)	10	L A	P A Z - A R
I C A	25	R R.	30	W	O F T O W N
	45		50		

STATINTL

1-27	DATE OF PHOTO	TYPE	QUALITY	CLASS	NO. OF CARDS
- 0 2		3	1	4	2
CLASSIFICATION 020				CAPTIONED BY JP	

CIA-RDP 78-05867A000401320044-2

PHOTO NO.	852690	LOT NO.	R 3475	MAP REFERENCE	C	LATITUDE	—	LONGITUDE	—
COUNTRY	Bolivia			PROVINCE	LA PAZ				
AREA NO	3211	SUBJECT	AH4	SUBJECT		SUBJECT		SUBJECT	
	F	A	R	M	5	i	N	G	10
	L	A	N	O	25	\$	O	F	30
	A	C	A.		45				50
									15
									20
									35
									40

STATINTL

24

DATE OF PHOTO	TYPE	QUALITY	CLASS	NO. OF CARDS
	62	3	1	4
CLASSIFICATION			CAPTIONED BY	
O.C.			[Signature]	

REF ID: A600401320044-2

PHOTO NO. 853691		LOT NO. R3485		MAP REFERENCE C		LATITUDE —		LONGITUDE —	
COUNTRY Bolivia				PROVINCE LA PAZ					
AREA NO 32H		SUBJECT AKN		SUBJECT		SUBJECT		SUBJECT	
5		10		15		20		25	
GUAQU		- LA		PAZ		RR.		Fi	
25		30		35		40		45	
RET		CLAS		TRAIN		WITH		TH	
45		50		55		60		65	
SECON		D		THIRD		CLASS		BEHIND.	

STATINTL

27

DATE OF PHOTO	TYPE	QUALITY	CLASS	NO. OF CARDS
62	4	1	4	1
CLASSIFICATION OUD			CAPTIONED BY JP	

REF ID: A600401320044-2

PHOTO NO. 853692 LOT NO. R 3485 MAP REFERENCE C LATITUDE 14-01N LONGITUDE 61-00W

COUNTRY St. Lucia		PROVINCE							
AREA NO 74E	SUBJECT C62	SUBJECT ALP	SUBJECT	SUBJECT	SUBJECT	SUBJECT	SUBJECT	SUBJECT	SUBJECT
C	A	T	R	E	H	A	R	B	O

Dock is 1032 ft. long.

STATINTL

6-30	DATE OF PHOTO	TYPE	QUALITY	CLASS	NO. OF CARDS
6	2	3	1	4	2
CLASSIFICATION					CAPTIONED BY
OWO					JP

REF ID: A65867A000401320044-2

PHOTO NO. 853693 LOT NO. R 3485 MAP REFERENCE C LATITUDE 14-01N LONGITUDE 61-00W

COUNTRY St. Lucia PROVINCE

	SUBJECT	SUBJECT	SUBJECT	SUBJECT	SUBJECT	SUBJECT	SUBJECT	SUBJECT
	74E	AL9	D2G					
C	A	R	E		H	A	R	B
O	A	T	A	L	T	E	R	R

102

STATINTL

2-30	DATE OF PHOTO	TYPE	QUALITY	CLASS	NO. OF CARDS
	6 2	3	1	4	2
	CLASSIFICATION	CAPTIONED BY			
		JP			

REF ID: A600401320044-2

PHOTO NO.	853694	LOT NO.	R3485	MAP REFERENCE	C	LATITUDE	15-18 N	LONGITUDE	61-24 W
COUNTRY	DOMINICA ISLAND								
AREA NO	34 E	SUBJECT	C2E	SUBJECT		SUBJECT		SUBJECT	
	R O Z E A U				W A T E R F R O N T				
	U A Y								

STATINTL

7	DATE OF PHOTO	TYPE	QUALITY	CLASS	NO. OF CARDS
	NOV. 6	# 3	1	4	1
CLASSIFICATION	020		CAPTIONED BY Jop		

CIA-RDP78-05867A000401320044-2

PHOTO NO. 853695	LOT NO. R-3529	MAP REFERENCE	LATITUDE 55 58 N	LONGITUDE 94 42 E
COUNTRY USSR	PROVINCE			
AREA NO A 160 N	SUBJECT MBG	SUBJECT	SUBJECT	SUBJECT
2 A O Z	5 E R N Y Y	10	M I C A	20 P R O C
E S S I N G	25 P L A N T	30	35	40
	45	50		
(25)				
25X1A				
DATE OF PHOTO	TYPE	QUALITY	CLASS	NO. OF CARDS
	5 7	4	2 3	1
CLASSIFICATION	CONF.		CAPTIONED BY UAW	

REF ID: A6667A000401320044-2

PHOTO NO. 853696 LOT NO. B-3399 MAP REFERENCE C LATITUDE 42 52N LONGITUDE 132 42E

COUNTRY	USSR							
AREA NO	A 291 N	SUBJECT	SUBJECT	SUBJECT	SUBJECT	SUBJECT	SUBJECT	SUBJECT
	TAFU	IN		E	ISH		C	CANNERY
				10		15		20
				30		35		40
				50				

DATE OF PHOTO	TYPE	QUALITY	CLASS	NO. OF CARDS
	1	2	4	1
CLASSIFICATION	DUO CL			

(24, 25)

SOURCE OF PHOTOGRAPH
Primorskiy Kray
Vladivostok, 1958

CIA-RDP78-05867A000401320044-2

PHOTO NO. 853697 LOT NO. R-3399 MAP REFERENCE C LATITUDE 43 08 N LONGITUDE 131 54 E

COUNTRY	USSR								
AREA NO.	A 291 N	SUBJECT	C 4 A	SUBJECT	B 6 1	SUBJECT		SUBJECT	
	V L A D I		V O S T O K		(N R)				H E A L
	T H		R E S O R T		"				S A D G O R O D "

located on shores of Uglovaya Bukhta, Amurskiy Zaliv.

(4, 7, 10)

DATE OF PHOTO	TYPE	QUALITY	CLASS	NO. OF COPIES	SOURCE OF PHOTOGRAPH
	4	2	4	2	Primorskiy Kray, Vladivostok, 1958
CLASSIFICATION	000		CAPTIONED BY BL		

CIA-RDP78-05867A000401320044-2

PHOTO NO. 853698 LOT NO. R-3399 MAP REFERENCE NIS LATITUDE 43 58 N LONGITUDE 132 30 E

COUNTRY		USSR							
AREA NO	SUBJECT	SUBJECT	SUBJECT	SUBJECT	SUBJECT	SUBJECT	SUBJECT	SUBJECT	SUBJECT
A 291 N	CZE								
	5	I V A N O V K A	10	" K O L K H O Z N I K "	15				20
	25	M O V I E	30	T H E A T E R.	35				40
	45		50						

(Location prob. correct).


(7, 10)

DATE OF PHOTO	TYPE	QUALITY	CLASS	NO. OF CARDS	SOURCE OF PHOTOGRAPH
	4	2	4	1	Primorskiy Krai, Vladivostok, 1958
CLASSIFICATION	000		CAPTIONED BY		u

CIA-RDP78-05867A000401320044-2

PHOTO NO.	853699	LOT NO.	R-3591	MAP REFERENCE	NIS	LATITUDE	60 09 N	LONGITUDE	30 31 E
COUNTRY	USSR		PROVINCE						
AREA NO.	0 103 N	SUBJECT	031	SUBJECT		SUBJECT		SUBJECT	
	T O K S O V O		N R			S U M M E R			
	O M E		P R O F.			V. M. T U C H			
	K E V I C H,					Physico-TECHNICAL			
INSTITUTE, ACADEMY OF SCIENCES, LENINGRAD, ^{home located} ON									
LAKE KHEPOYARUU.									
(7)									

25X1A



DATE OF PHOTO	TYPE	QUALITY	CLASS	NO. OF CARDS
Approx. 1 July	6 2	4	2 3	1
CLASSIFICATION				CAPTIONED BY
CONF.				V L W

Approved For Release 2000/07/27 : CIA-RDP80-00067A000400010001-7

PHOTO NO. 853700 LOT NO. R-3573 MAP REFERENCE LATTITUDE 69 04 N LONGITUDE 33 14 E

COUNTRY USSR PROVINCE

AREA NO	SUBJECT	SUBJECT	SUBJECT	SUBJECT	SUBJECT	SUBJECT	SUBJECT	SUBJECT
D 51 N	30W	30D	30U	30E	D23			
C H E L	5 N O P U	10 H K A		15 G U B A				20 F
L O A T	25 I N G	30 D R Y		35 D O O K				40
	45		50					

WITH A Z-CLASS

SUBMARINE, TWO T-43-CLASS MINE-SWEEPERS, A LENINGRAD-CLASS DESTROYER, & A CONVERTED Z-CLASS BALLISTIC MISSILE SUBMARINE INSIDE.

(330)

25X1A

DATE OF PHOTO	TYPE	QUALITY	CLASS	NO. OF CARDS
LATE MAY 62	4	2	B	5

CLASSIFICATION S/NF/JCC CAPTIONED BY PLW

78-05867A000401320044-2

PHOTO NO. 853701 LOT NO. R-3573 MAP REFERENCE LATTITUDE 61 04 N LONGITUDE 33 14 E

COUNTRY USSR PROVINCE

AREA NO	SUBJECT	SUBJECT	SUBJECT	SUBJECT	SUBJECT	SUBJECT	SUBJECT	SUBJECT
D 51 N	3CW	3CD	3CW	3CE	023			
	5		10		15			20
C H E L	N O P U	B H K A		G U B A				F
	25		30		35			40
L O A T	I N G	D E Y		D O C K				
	45		50					

WITH A Z-CLASS

SUB MARINE, TWO T-43-CLASS MINE SWEEPERS, A LENTUGRAD-CLASS DESTROYER, & A CONVERTED Z-CLASS BALLISTIC MISSILE SUBMARINE IN SIDE.

(330)

25X1A

DATE OF PHOTO	TYPE	QUALITY	CLASS	NO. OF CARDS
LATE PM	G 2	4	2	5
CLASSIFICATION: S/NF/CC				CAPTIONED BY: PLW



Approved For Release 2000/04/27 : CIA-RDP78-05867A000401320044-2
LEGIB

Approved For Release 2000/04/27 : CIA-RDP78-05867A000401320044-2

PHOTO NO. 853703 LOT NO. R-3573 MAP REFERENCE LATITUDE 69 04 N LONGITUDE 33 14 E

COUNTRY 71682 PROVINCE

AREA NO	SUBJECT	SUBJECT	SUBJECT	SUBJECT	SUBJECT	SUBJECT	SUBJECT	SUBJECT	SUBJECT
D 51 N	SCW	300	300	30E	D23				
	5		10		15				20
C H E L	N O P U		H K A		G U B A				F
	25		30		35				40
L O A T I N G		D R Y			D O C K				
	45		50						

WITH A Z-CLASS

SUBMARINE, TWO T-43-CLASS MINE SWEEPERS, A LENINGRAD-CLASS DESTROYER, & A CONVERTED Z-CLASS BALLISTIC MISSILE SUBMARINE INSIDE.

(3,30)

25X1A

DATE OF PHOTO	TYPE	QUALITY	CLASS	NO. OF CARDS
LATE MAY 62	H	2	B	5
CLASSIFICATION S/NF/CC			CAPTIONED BY VLW	