

PHOTO NO.		LOT NO.		MAP REFERENCE		LATITUDE		LONGITUDE	
870132		R 5178							
COUNTRY		PROVINCE							
4432									
AREA NO.		SUBJECT		SUBJECT		SUBJECT		SUBJECT	
N 364		484							
T - 5 B		- C L A S S		M I N E S		W E E P		20	
E R		P E N D		N O		2 1 1		A N K O	
L & H 1		4		Z A L I V		L U N D E R W A Y		40	
NOTE LARGE UNIDENTIFIED ELECTRONIC DEVICE									
ATOP THE BRIDGE									
(3, 23, 30)									
DATE OF PHOTO		TYPE		QUALITY		CLASS		NO. OF CARDS	
25		6		2		B		2	
3071									
CLASSIFICATION		<del>SEC/NO FOREIGN DISC</del>		CAPTIONED BY				25X11A	
				RU					

PHOTO NO.	870133	LOT NO.	R 5179	MAP REFERENCE	LATITUDE	LONGITUDE
COUNTRY	PROVINCE					
AREA NO.	4430	SUBJECT	N 304	SUBJECT	484	
			5		10	
			15		20	
			25		30	
			35		40	
			45		50	
T - 5 B - C L A S S I F I E D M I N E S W A P E D						
E R P E N O N O 2 1 1 A N K O						
L S K I Y F A L I V L U N D E R W A Y						
NOTE LARGE UNIDENTIFIED ELECTRONIC DEVICE						
ATOP THE BRIDGE						
(3, 23, 30)						
25X11A						
DATE OF PHOTO	TYPE	QUALITY	CLASS	NO. OF CARDS	SC	
23 Sept	6 2 U	2	B	2		
CLASSIFICATION	SEC/NO FOREIGN DISS		CAPTIONED BY			
			R			

PHOTO NO. 870134

LOT NO. R 5179

MAP REFERENCE

LATITUDE

LONGITUDE

COUNTRY

USA

PROVINCE

AREA NO

N 308

SUBJECT

SUBJECT

SUBJECT

SUBJECT

SUBJECT

SUBJECT

SUBJECT

SUBJECT

0	-	6	-	C	L	R	\$	\$	10	MTB	PEND	20									
N	0	7	2	9					30	W	N	D	E	R	W	A	R	Y	I	N	40
K	0	L	\$	K	1	Y			50	Z	A	L	I	V							

(9.22)

25X11A

DATE OF PHOTO	TYPE	QUALITY	CLASS	NO. OF CARDS
23 SEPT 6	2	4	2	B 1

CLASSIFICATION: SEC/RO FOREIGN DISC  
 CAPTIONED BY: RV

14-00000-101350012-9

PHOTO NO. 870135		LOT NO. R 5179		MSP REFERENCE		LATITUDE		LONGITUDE		
COUNTRY			PROVINCE							
AREA NO. 4332			SUBJECT	SUBJECT	SUBJECT	SUBJECT	SUBJECT	SUBJECT	SUBJECT	
N 308			5	10	15	20	25	30	35	
P - G - C L R # 4			25	30	35	40	45	50	55	
N O 7 2 9			4	H	N	D	E	R	W	
K O L S K 1 4			2	A	L	I	N			
( 3.30 )										
25X11A										
DATE OF PHOTO		TYPE	QUALITY	CLASS	NO. OF CARDS					
23 SEPT 6		2	4	2	B	1				
CLASSIFICATION			SEC/NO FOREIGN DISS		CAPTIONED BY					
					Rv					

PHOTO NO. 870136  
 LOT NO. R-5001  
 MAP REFERENCE C  
 LATITUDE 55 45N  
 LONGITUDE 37 35E

COUNTRY USSR  
 PROVINCE

AREA NO. B 167 N  
 SUBJECT AKB  
 SUBJECT  
 SUBJECT  
 SUBJECT  
 SUBJECT  
 SUBJECT  
 SUBJECT

M O S C O W  
 O F M O S C O W  
 N A L

C O N S T R U C T I O N  
 A I R T E R M I N A L

on Leningradskiy Prospekt.

DATE OF PHOTO  
 TYPE 3  
 QUALITY 2  
 CLASS (7, 31)  
 NO. OF CARDS 1  
 SOURCE OF PHOTOGRAPH  
 Stroitel'naya Gazeta,  
 Mosy, 5 Aug, 62

CLASSIFICATION 000  
 CAPTIONED BY CL

PHOTO NO. 870133

LOT NO. R 6091

MAP REFERENCE C

LATITUDE 53 25 N

LONGITUDE 19 35 E

COUNTRY

Poland

PROVINCE

BYDZECIN

AREA NO

2155M

SUBJECT

926

SUBJECT

SUBJECT

SUBJECT

SUBJECT

SUBJECT

SUBJECT

SUBJECT

B. Z C Z E C I N

10

G U I D E L I N E

20

B A M

25

M I S S I L E S

20

35

40

45

50

3

DATE OF PHOTO

TYPE

QUALITY

CLASS

NO. OF CARDS

SOURCE OF PHOTOGRAPH

Zolnierzy Wolnosci,  
11 Oct 62

CLASSIFICATION

ono

CAPTIONED BY

DL

(P1-ly-left)

PHOTO NO. 870139

LOT NO. R591

MAP REFERENCE

LATITUDE

LONGITUDE

COUNTRY

Poland

PROVINCE

AREA NO.

58M

SUBJECT

926

SUBJECT

SUBJECT

SUBJECT

SUBJECT

SUBJECT

SUBJECT

SUBJECT

G U I D

5

25

45

E L I N E

10

30

50

\$ A M

15

35

40

M I \$ \$ I L

(2)

(3)

DATE OF PHOTO

TYPE

QUALITY

CLASS

NO. OF CARDS

SOURCE OF PHOTOGRAPH

4

2

4

1

Zolnierzy Wolności, 12 Oct 42  
(supplement)

CLASSIFICATION

OMO

CAPTIONED BY

[Signature]

[Signature]

PHOTO NO. 870141

LOT NO. R 5046

MAP REFERENCE C

LATITUDE 34 04N

LONGITUDE 06 48W

COUNTRY

MOROCCO

PROVINCE

AREA NO

8P

SUBJECT

AHCRLA

SUBJECT

SUBJECT

SUBJECT

SUBJECT

SUBJECT

SUBJECT

SUBJECT

\$ A L E

5

C R A T I N G

10

15

\$ A R D I N

20

E S

25

30

35

40

45

50

25X11A

(24)30

DATE OF PHOTO

TYPE

QUALITY

CLASS

NO. OF CARDS

18 Sept

6 2

4

2

3

1

CLASSIFICATION Comp

CAPTIONED BY HEB



Approved For Release 2006/11/04 : CIA-RDP78-05867A000401360012-9

25X6

**Page Denied**

Approved For Release 2006/11/04 : CIA-RDP78-05867A000401360012-9

PHOTO NO. 870142

LOT NO. R5087

MAP REFERENCE C

LATITUDE 4225N

LONGITUDE 2538E

COUNTRY Bulgaria

PROVINCE STARA ZAGORA

AREA NO 2220 M

SUBJECT AVO

SUBJECT

SUBJECT

SUBJECT

SUBJECT

SUBJECT

SUBJECT

SUBJECT

STARA

ZAGORA

EA

(W 2)

MAK

ITFA

EAST

COAL

COMBI

NE

STATINTL

DATE OF PHOTO	TYPE	QUALITY	CLASS	NO. OF CARDS
	4	2	4	1
CLASSIFICATION				
020				
CAPTIONED BY				
[Signature]				

PHOTO NO. 870143

LOT NO. R5087

MAP REFERENCE C

LATITUDE 4225N

LONGITUDE 2538E

COUNTRY Bulgaria

PROVINCE STARA ZAGORA

AREA NO 2220 M

SUBJECT ADJ

SUBJECT ADN

SUBJECT AGO

SUBJECT

SUBJECT

SUBJECT

SUBJECT

SUBJECT

STARA

ZAGORA

(N)

15

20

25

30

35

40

45

ROGENT

FERTILIZER

PLA

NT

UC

(15)

STATINTL

DATE OF PHOTO	TYPE	QUALITY	CLASS	NO. OF CARDS
	4	2	4	3

CLASSIFICATION ORO CAPTIONED BY R

PHOTO NO. 870144

LOT NO. R5087

MAP REFERENCE C

LATITUDE 42°5'N

LONGITUDE 25°38'6"

COUNTRY: Bulgaria

PROVINCE: STARA ZAGORA

AREA NO	SUBJECT	SUBJECT	SUBJECT	SUBJECT	SUBJECT	SUBJECT	SUBJECT	SUBJECT	SUBJECT
2200 M	AVO	AMF							
STAR	A	ZAG	O	RA	(WA)			MA	RA
1	A	E	A	S	T	C	O	A	L
NE	(TE	P	W	R	P	L	T)		

→ THERMOELECTRIC POWER PLANT.

STATINTEL

DATE OF PHOTO	TYPE	QUALITY	CLASS	NO. OF CARDS
	4	2	4	✓

CLASSIFICATION: OWO CAPTIONED BY: [Signature]

PHOTO NO. 870145

LOT NO. R 5087

MAP REFERENCE C

LATITUDE 4247 N

LONGITUDE 2330 E

COUNTRY

Roumania

PROVINCE

SOPHYA

AREA NO.

4120 M

SUBJECT

199

SUBJECT

ABD

SUBJECT

A3J

SUBJECT

R30

SUBJECT

SUBJECT

SUBJECT

SUBJECT

K R E M

IK

OST

SI

ME

TAL

LL

20

R G I C A L

23

CO

MB

INE

35

C O K E

40

C H E M I C A L

45

P L T

UC

DATE OF PHOTO	TYPE	QUALITY	CLASS	NO. OF CARDS	50
	4	✓	4	4	
CLASSIFICATION				CAPTIONED BY	
RWS				RWS	

(12,15)

STATINTEL

PHOTO 870146

LOT NO. R5087

MAP REFERENCE C

LATITUDE 4247 N

LONGITUDE 2330 E

COUNTRY Bulgaria

PROVINCE SOFIA

AREA NO 4120 M

SUBJECT A49

SUBJECT A4F

SUBJECT No 1

SUBJECT

SUBJECT

SUBJECT

SUBJECT

SUBJECT

K	R	E	M	I	K	O	V	T	S	I	M	E	T	A	L	L	20	
R	G	I	C	A	L	C	O	M	B	I	N	E	T	H	E	R	M	40
O	E	L	E	C	T	R	I	E	A	P	L	A	N	T	U			

PWR

(12.17)

STATINTEL

DATE OF PHOTO	TYPE	QUALITY	CLASS	NO. OF CARDS	SOUR
		4 2	4	3	
CLASSIFICATION			CAPTIONED BY		
0110			[Signature]		



PHOTO NO. 870147

LOT NO. R 5017

MAP REFERENCE *Q*

LATITUDE 4240 N

LONGITUDE 2318 E

COUNTRY

Bulgaria

PROVINCE

SOFIA

AREA NO.

3100M

SUBJECT

C76

SUBJECT

SUBJECT

SUBJECT

SUBJECT

SUBJECT

SUBJECT

SUBJECT

S O F I A

H O T E L

R I L A

25

30

35

40

45

50

STATINTEL

DATE OF PHOTO	TYPE	QUALITY	CLASS	NO. OF CARDS
	<i>f</i>	<i>v</i>	<i>4</i>	<i>1</i>

CLASSIFICATION

*ono*

CAPTIONED BY

*R*

PHOTO NO. 870148

LOT NO. R 5017

MAP REFERENCE Q

LATITUDE 4240 N

LONGITUDE 2318 E

COUNTRY

Bulgaria

PROVINCE

SOFIA

AREA NO.

3020 M

SUBJECT

C 36

SUBJECT

SUBJECT

SUBJECT

SUBJECT

SUBJECT

SUBJECT

SUBJECT

1 0 F I A

H O T E L

R I L A

5

10

15

20

25

30

35

40

45

50

STATINTEL

DATE OF PHOTO

TYPE

QUALITY

CLASS

NO. OF CARDS

CLASSIFICATION

One

CAPTIONED BY

[Signature]



PHOTO NO. 870149

LOT NO. R5097

MAP REFERENCE (218)

LATITUDE 49° 15' N

LONGITUDE 20 18 E

COUNTRY Poland

PROVINCE KRAKOW

AREA NO 4355 M

SUBJECT D 5 Q D 2 L D 0 D

N I E D 5 Z I C A 10 (W R)

G 15 0 R G E 20

F D U N A T E C 20 R I V E R 35

45 50

STATINTEL

DATE OF PHOTO	TYPE	QUALITY	CLASS	NO. OF CARDS
	4	2	4	3

CLASSIFICATION: ORO CAPTIONED BY: [Signature]

PHOTO NO. 870150

LOT NO. R5097

MAP REFERENCE C

LATITUDE 51° 06' N

LONGITUDE 17° 02' E

COUNTRY

Poland

PROVINCE

WROCLAW

AREA NO

4155 M

SUBJECT

AFB

SUBJECT

AFC

SUBJECT

AFA

SUBJECT

SUBJECT

SUBJECT

SUBJECT

SUBJECT

W R O C L A W

10 E N G I N E E R I N G

W O R K

35 M A C H I N E T O O

L A S T E M B L Y.

STATINTEL

DATE OF PHOTO	TYPE	QUALITY	CLASS	NO. OF CARDS
	1	2	4	3
CLASSIFICATION			CAPTIONED BY	
ONE			[Signature]	

SYN ID NO 870151

LOT NO. R5087

MAP REFERENCE

LATITUDE 5215N

LONGITUDE 2100E

COUNTRY Poland

PROVINCE WARSAW

AREA NO 7255M

SUBJECT BAONAF

SUBJECT Bv

SUBJECT

SUBJECT

SUBJECT

SUBJECT

SUBJECT

WARSAW

6

10

E

O

L

C

R

AD 12 METER

30

B

E

I

N

G

ED A T EXPERIMENTAL INSTITUTE

Nuclear Technics Equipment Office

STATINTEL

DATE OF PHOTO	TYPE	QUALITY	CLASS	NO. OF CARDS
	1	2	4	3

CLASSIFICATION

OW

CAPTURED BY

R

PHOTO NO.

870152

LOT NO.

P5087

MAP REFERENCE

LATITUDE

5215N

LONGITUDE

2150E

COUNTRY

Poland

PROVINCE

WARSAW

AREA NO

7255M

SUBJECT

BAOAT

SUBJECT

SUBJECT

SUBJECT

SUBJECT

SUBJECT

SUBJECT

SUBJECT

WARSAW

AW

METER

EXPER

MENTAL INSTITUTE

NUCLEAR TECHNICS EQUIPMENT OFFICE

STATINTL

DATE OF PHOTO

TYPE

QUALITY

CLASS

NO. OF CARDS

CLASSIFICATION

One

CAPTIONED BY

[Signature]

PHOTO NO. 870153

LOT NO. R 265

MAP REFERENCE C

LATITUDE 0117N

LONGITUDE 10351E

COUNTRY

SINGAPORE

AREA NO.

34L

SUBJECT

AKZ

SUBJECT

CB B

SUBJECT

CR G

SUBJECT

CB L

SUBJECT

SUBJECT

SUBJECT

SUBJECT

SINGAPORE

CITY

N R

AIRPORT

51

DATE OF PHOTO	TYPE	QUALITY	CLASS	NO. OF CARDS
Feb 62	8	2	3	4

6.7.28

25X11A

CLASSIFICATION

Conf

CAPTIONED BY

PHOTO NO. 870154

LOT NO. P 2065

MAP REFERENCE C

LATITUDE 0117N

LONGITUDE 10351E

COUNTRY

SINGAPORE

PROVINCE

AREA NO

34L

SUBJECT

C32

SUBJECT

C62

SUBJECT

10

SUBJECT

SUBJECT

SUBJECT

15

SUBJECT

NEAR

SUBJECT

40

SINGAPORE

APT

AIRPORT

(CITY)

45

50

25X1A

DATE OF PHOTO

Feb 62

TYPE

72

QUALITY

CLASS

3

NO. OF CARDS

2

CLASSIFICATION

Conf

CAPTIONED BY

[Signature]

PHOTO NO. 870155

LOT NO. P 261

MAP REFERENCE C

LATITUDE 0117N

LONGITUDE 10351E

COUNTRY

SINGAPORE

PROVINCE

AREA NO

34L

SUBJECT

26D

SUBJECT

SUBJECT

SUBJECT

SUBJECT

SUBJECT

SUBJECT

SUBJECT

SINGAPORE

10

MILITARY

15

20

BLDG WRENCH

30

35

RUN

40

AF AIRPORT

50

25X11A

(3.7)

DATE OF PHOTO	TYPE	QUALITY	CLASS	NO. OF CARDS	SC
Feb 62	7	2	3	1	
CLASSIFICATION: Conf					CAPTIONED BY: [Signature]



65867A000401360012-9

PHOTO NO. 870156 LOT NO. R2065 MAP REFERENCE C LATITUDE 0117N LONGITUDE 10351E

COUNTRY	SINGAPORE		PROVINCE						
AREA NO.	34L	SUBJECT AK6	SUBJECT AK9	SUBJECT AF2	SUBJECT AK9				
	S	SINGAPORE			10	AIRPORT			20
	25	[ALAN EN]			30	SINGAPORE			40
	45	R. L. TOWER			50	CONT			

DATE OF PHOTO	TYPE	QUALITY	CLASS	NO. OF CARDS
Feb 6 2	4	2	3	4
CLASSIFICATION	Conf		CAPTIONED BY	








PHOTO NO. 870158

LOT NO. R2205

MAP REFERENCE C

LATITUDE 0117N

LONGITUDE 10357E

COUNTRY Singapore

PROVINCE

AREA NO 346

SUBJECT D20

SUBJECT AMC

SUBJECT

SUBJECT

SUBJECT

SUBJECT

SUBJECT

SUBJECT

S 1 N 6°

APR 1963

(N.A.)

15 [C] - A S T

P 1 B

25 DYE F. 30 [C] - A S T

45

50

DATE OF PHOTO

TYPE

QUALITY

CLASS

NO. OF CARDS

Feb 6 2

7 2

CAPTIONED BY

[Signature]

(2, 24)

25X11A

PHOTO NO. 870159

LOT NO. R 2265

MAP REFERENCE C

LATITUDE 0610<sup>0</sup>

LONGITUDE 10649E

COUNTRY

INDONESIA

PROVINCE

JAVA

AREA NO

33T

SUBJECT

ACT

SUBJECT

C 24

SUBJECT

10

SUBJECT

EANAL

SUBJECT

15

SUBJECT

NAL

SUBJECT

20

JAKARTA

EANAL

NAL

40

INDONESIA

30

FOR

35

FOR

40

FFAIR

50

(HSE)

DATE OF PHOTO

Feb 62

TYPE

4-2

QUALITY

CLASS

3

NO. OF CARDS

2

CLASSIFICATION

Conf

CAPTIONED BY

[Signature]

25X11A



FORM NO. 174  
1 Jun 58

USE PREVIOUS EDITIONS

PHOTO ANALYSIS REPORT

GPO 918791

PHOTO NO. 870160

LOT NO. R 2265

MAP REFERENCE C

LATITUDE 0610

LONGITUDE 10649E

COUNTRY

INDONESIA

PROVINCE

JAVA

AREA NO

33T

SUBJECT

BKO

SUBJECT

240

SUBJECT

SUBJECT

SUBJECT

SUBJECT

SUBJECT

SUBJECT

D J A K A R T A

G E O G

15 R A P H Y 20

D E P T A R M Y

35 Z O P O G R A P H 40

I C S E R V I C E

L K G W.

(3.4.7)

25X11A

DATE OF PHOTO	TYPE	QUALITY	CLASS	NO. OF CARDS
Feb 62	4	2	3	2

CLASSIFICATION

Conf

CAPTIONED BY



PHOTO NO. 870162

LOT NO. R2265

MAP REFERENCE C

LATITUDE 0610

LONGITUDE 10649E

COUNTRY

INDONESIA

PROVINCE

JAVA

AREA NO

33T

SUBJECT

260

SUBJECT

DKO

SUBJECT

UBS

SUBJECT

MC

SUBJECT

AL7

SUBJECT

35

SUBJECT

TOP

SUBJECT

30

D S A K A R T A

5

A R M Y

10

H D Q T R

35

R A P H

25

B E R V I C E

30

S I N

45

B G (S T A)

50

(3,4,6,7,28,29)

25X11A

DATE OF PHOTO	TYPE	QUALITY	CLASS	NO. OF CARDS
Jul 62	4	2	3	5

CLASSIFICATION

Conf

CAPTIONED BY

[Signature]

FORM NO. 174

USE PREVIOUS EDITIONS

PHOTO ANALYSIS REPORT

GPO 918791

PHOTO NO.

870163

LOT NO.

R 211

MAP REFERENCE

C

LATITUDE

06.07

LONGITUDE

106 44 E

COUNTRY

INDONESIA

PROVINCE

JAWA

AREA NO.

217

SUBJECT

cell

SUBJECT

cell

SUBJECT

AGO

SUBJECT

SUBJECT

SUBJECT

SUBJECT

SUBJECT

J A K

1 2 3 4

10

I N D E P E N D E N T

20

C E M E M O R I A L

5 25

30

( C E N T E N )

40

H O T E L

45

50

L I N D O N E X I A ( R G T ) U C

DATE OF PHOTO

2 Oct 62

TYPE

U

QUALITY

2

CLASS

3

NO. OF CARDS

3

CLASSIFICATION

Conf

CAPTIONED BY

[Signature]

25X11A 7

FORM NO. 174  
1 Jul 58

USE PREVIOUS EDITIONS

PHOTO ANALYSIS REPORT

GPO 918791

PHOTO NO. 870164

LOT NO. R2265

MAP REFERENCE C

LATITUDE 0610

LONGITUDE 10649E

COUNTRY INDONESIA

PROVINCE JAVA

AREA NO 33 T

SUBJECT C 2 C C 2 6 C 6 B

J A K A R T A

A S I A N

G A M E

C O M P L E X

R O A D

T O K

E B A J O R A N

(6, 7, 10)

25X11A

DATE OF PHOTO	TYPE	QUALITY	CLASS	NO. OF CARDS
Feb 62	4	2	3	3

CLASSIFICATION

Conf

CAPTIONED BY

[Signature]

FORM NO. 174 1 Jun 56

USE PREVIOUS EDITIONS

PHOTO ANALYSIS REPORT

GPO 918797



PHOTO NO. 870165

LOT NO. R2265

MAP REFERENCE c

LATITUDE 0610

LONGITUDE 10649E

COUNTRY Indonesia

PROVINCE JAWA

AREA NO 337

SUBJECT C0B C26 C32

5	D	J	A	K	A	R	T	A	10	A	P	T	S	15	N	R	N	20
25	E	N	A						30					35				40
45									50									

DATE OF PHOTO	TYPE	QUALITY	CLASS	NO. OF CARDS
Feb 62	4	2	3	3

(67)

25X1A

CLASSIFICATION Conf

CAPTIONED BY [Signature]

FORM NO. 174 1 Mar 56

USE PREVIOUS EDITIONS

PHOTO ANALYSIS REPORT

GPO 918791

PHOTO NO. 870166

LOT NO.

*R2161*

MAP REFERENCE

*C*

LATITUDE

*001*

LONGITUDE

*10156*

COUNTRY

*INDONESIA*

PROVINCE

*JAVA*

AREA NO.

*337*

SUBJECT

*C26*

SUBJECT

*C32*

SUBJECT

*CXC*

SUBJECT

*CB*

SUBJECT

*AMD*

SUBJECT

*15*

SUBJECT

*GAME*

SUBJECT

20

*JANUARY*

*23*

*DORMITORY*

10

*ASIAN*

*(BG)*

35

*MAN*

40

*END OF*

*45*

*KEBAJARAN.*

30

*(6,7,10,23)*

25X11A

DATE OF PHOTO

*Feb 62*

TYPE

*✓*

QUALITY


*2*

CLASS

*3*

NO. OF CARDS

*5*



CLASSIFICATION

*Conf*

CAPTIONED BY

*[Signature]*

FORM NO. 174  
1 Jun 58

USE PREVIOUS EDITIONS

PHOTO ANALYSIS REPORT

GPO 918791

PHOTO NO. 870167

LOT NO. R 265

MAP REFERENCE C

LATITUDE 0610

LONGITUDE 10649E

COUNTRY INDONESIA

PROVINCE JAVA

AREA NO 337

SUBJECT CRC

SUBJECT COB

SUBJECT

SUBJECT

SUBJECT

SUBJECT

SUBJECT

SUBJECT

D J A K A R T A

10

A S I A N

15

G A M E

20

CO M P L E X

30

35

40

25

45

DATE OF PHOTO

TYPE

QUALITY

CLASS

NO. OF CARDS

Feb 6 4 2 3 2

CAPTIONED BY

CLASSIFICATION

Conf

25X1A

FORM NO. 174

USE PREVIOUS EDITIONS

PHOTO ANALYSIS REPORT

GPO 918791

14-00001A000401360012-9

PHOTO NO. 870168

LOT NO. R 265

MAP REFERENCE C

LATITUDE 0610

LONGITUDE 106 49 E


COUNTRY INDONESIA

PROVINCE JAVA

AREA NO	SUBJECT	SUBJECT	SUBJECT	SUBJECT	SUBJECT	SUBJECT	SUBJECT	SUBJECT
337	C2C	COA						
D	JAKARTA		10	AF	15	IAN	GA	20
f	COMPLEX		30	-	35	MAIN	BT	40
D	IUM		45					

DATE OF PHOTO	TYPE	QUALITY	CLASS	NO. OF CARDS
Feb 62	4	2	3	2

CAPTIONED BY *[Signature]*



25X1A 7

78-88867A000401360012-9

PHOTO NO. 870169

LOT NO. R265

MAP REFERENCE C

LATITUDE 5615

LONGITUDE 108 49 E

COUNTRY INDONESIA

PROVINCE JAVA

AREA NO 337

SUBJECT C26

SUBJECT C6B

SUBJECT C7D

SUBJECT C26

1) JAKARA

5) ARA TA

10) HOTEL

30) IND

NESIA

25) (86)

30) STREET

40) BL

DG 8)

45)

50)

DATE OF PHOTO

TYPE

QUALITY

CLASS

NO. OF CARDS

Feb 64

4

4

2

3

4

CLASSIFICATION

Conf

CAPTIONED BY

[Signature]

25X11A




PHOTO NO. 870170

LOT NO. R265

MAP REFERENCE C

LATITUDE 0610

LONGITUDE 10649E

COUNTRY

INDONESIA

PROVINCE

JAVA

AREA NO

337

SUBJECT

CUB CUB

SUBJECT

SUBJECT

SUBJECT

SUBJECT

SUBJECT

SUBJECT

D J A K A R T A

STREET

F R O N T O F

MAP DIST TRIB

U T I O N

ARMY TOPOGRAPHIC SERVICE

DATE OF PHOTO

Feb 62

TYPE

QUALITY

CLASS

NO. OF CARDS

4 2 3 2

CAPTIONED BY

R

25X1A

FORM NO. 174

USE PREVIOUS EDITIONS

PHOTO ANALYSIS REPORT

GPO 918791

FORM NO. 174 USE PREVIOUS EDITIONS

PHOTO NO. 870171

LOT NO. *Rrns*

MAP REFERENCE *e*

LATITUDE *0610*

LONGITUDE *10649E*

COUNTRY

*INDONESIA*

PROVINCE

*JAVA*

AREA NO

*337*

SUBJECT

*CA*

SUBJECT

*CA*

SUBJECT

*AMO*

SUBJECT

*HOTEL*

SUBJECT

*INDO*

SUBJECT

*INDO*

SUBJECT

*DJAKARTA*

*NEGLIA*

*PRE*

*HOTEL*

*HOTEL*

DATE OF PHOTO

*Feb 62*

TYPE

*4*

QUALITY

*2*

CLASS

*3*

NO. OF CARDS

*3*

SC

CAPTIONED BY


*[Signature]*

CLASSIFICATION

*Conf*

*(7,23)*

*25X1A*



FORM NO. 174 USE PREVIOUS EDITIONS

PHOTO NO.	870172	LOT NO.	River	MAP REFERENCE		LATITUDE	0610	LONGITUDE	10649E
COUNTRY	INDONESIA	PROVINCE	JAVA						
AREA NO.	337	SUBJECT	CA	SUBJECT	CA	SUBJECT	AMO	SUBJECT	
		5	JAKARTA	10		35	HOTEL		INDO
		25	NEGARA	30		35	HOTEL		40
		45	PR	50					

DATE OF PHOTO	TYPE	QUALITY	CLASS	NO. OF CARDS	25X11A
Oct 62	4	2	3	3	
CLASSIFICATION	Conf		CAPTIONED BY		

**PHOTO ANALYSIS REPORT**



PHOTO NO. 870173

LOT NO.

Rms

MAP REFERENCE

c

LATITUDE

0610

LONGITUDE

10649E

COUNTRY

INDONESIA

PROVINCE

JAVA

AREA NO.

337

SUBJECT

PKO 260

SUBJECT

SUBJECT

SUBJECT

SUBJECT

SUBJECT

SUBJECT

SUBJECT

D J A K A R T A

A R M Y

T O P O G

R A P H I C

S E R V I C E

H Q T R

S C O M P O U N D

PAGE 1 of 3-PT SERIED.  
SEE CIA

DATE OF PHOTO

Feb 62

TYPE

4

QUALITY

v

CLASS

3

NO. OF CARDS

2

CAPTIONED BY

Conf

CLASSIFICATION

FORM 1  
1 Apr 57

174 USE PREVIOUS EDITIONS

PHOTO ANALYSIS REPORT

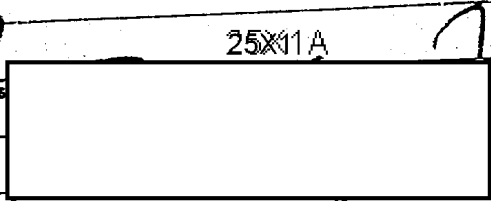
GPO 918791

16-74888-61300012-9

PHOTO NO.	870174	LOT NO.	R265	MAP REFERENCE	C	LATITUDE	06108	LONGITUDE	10649E	
COUNTRY	INDONESIA		PROVINCE							JAVA
AREA NO.	33T	SUBJECT	PHO 260	SUBJECT		SUBJECT		SUBJECT		
	D	J	A	K	A	R	T	A		
	R	A	P	H	I	C				
	S									

Part 2 of 3-pt series  
 See CIA \_\_\_\_\_

DATE OF PHOTO	TYPE	QUALITY	CLASS	NC. OF CARDS
Feb 62	4	Y	3	2
CLASSIFICATION	CAPTIONED BY			
	Conf			



70-05607A000401300012-9

PHOTO NO.	870175	LOT NO.	R 265	MAP REFERENCE	C	LATITUDE	0610 N	LONGITUDE	10649 E
COUNTRY	INDONESIA		PROVINCE						
			JAVA						
AREA NO.	337	SUBJECT	RKO 260	SUBJECT		SUBJECT		SUBJECT	
		5		10	ARMY	15	TOP	20	G
		25		30		35	1	2	3
		45		50					

Part 3 of 3-PT series  
 See CIA 870173-870175

DATE OF PHOTO	Feb 62	TYPE	✓	QUALITY	✓	CLASS	3	NO. OF CARDS	3
CLASSIFICATION	Conf		CAPTIONED BY		[Redacted]				

16-60770-606401300012-9

PHOTO NO. 870176

NET NO. Rms

MAP REFERENCE C

LATITUDE 0610

LONGITUDE 10649E

COUNTRY INDONESIA

PROVINCE JAVA

AREA NO 33T

SUBJECT CV

SUBJECT EM

SUBJECT URB

SUBJECT

SUBJECT

SUBJECT

SUBJECT

SUBJECT

D J A K A R T A

HO

T E L

I N D O

N E B I A

P R E S I

H O U S E

K O S E

B T A

DATE OF PHOTO

TYPE

QUALITY

CLASS

NO. OF CARDS

Feb 6 2 4

2

3

3

CAPTIONED BY

M

25X1A



16-85867A000401350012-9

PHOTO NO. 870178

LOT NO. RWI

MAP REFERENCE C

LATITUDE 0610

LONGITUDE 10844E

COUNTRY INDONESIA

PROVINCE JAVA

AREA NO 33T

SUBJECT COB

D J A K A R T A

C I T Y

H A L L

W R

A M E M B A R Y.

DATE OF PHOTO	TYPE	QUALITY	CLASS	NO. OF CARDS
Feb 64	✓	2	3	1

25X1A

CLASSIFICATION Conf

CAPTIONED BY

PHOTO NO. 870179

LOT NO. R 265

MAP REFERENCE C

LATITUDE 0610

LONGITUDE 10649E

COUNTRY

INDONESIA

PROVINCE

JAVA

AREA NO.

33T

SUBJECT

C6B

SUBJECT

C24

SUBJECT

C70

SUBJECT

AKA

SUBJECT

AKA

SUBJECT

15

SUBJECT

DECL

SUBJECT

20

D J A K A R T A

M I L K

DECL

E R Y M A N

30 B T R E E T

35 B C D

45 G S , C A R S

50

DATE OF PHOTO

Jul 62

TYPE

4

QUALITY

2

CLASS

3

NO. OF CARDS

5

CLASSIFICATION

Conf

CAPTIONED BY

[Signature]

(6, 7, 8, 20, 35, 40, 45, 50)

25X1A

GPO 918791

FORM NO. 1 Jan 56

74 USE PREVIOUS EDITIONS

PHOTO ANALYSIS REPORT

REF ID: A6607A000401360012-9

PHOTO NO.

820180

LOT NO.

R265

MAP REFERENCE

C

LATITUDE

0610

LONGITUDE

10649E

COUNTRY

INDONESIA

PROVINCE

JAVA

AREA NO.

33T

SUBJECT

C36

SUBJECT

H60

SUBJECT

C6B

SUBJECT

SUBJECT

SUBJECT

SUBJECT

SUBJECT

DEKARTARA

HOTEL

INDO

NEFAUC

(B) TREE

DATE OF PHOTO

Feb 62

TYPE

4

QUALITY

2

CLASS

3

67

25X1A7

3

3

CAPTIONED BY

[Signature]

CLASSIFICATION

Conf

FORM NO. 1 Jan 55

74 USE PREVIOUS EDITIONS

PHOTO ANALYSIS REPORT

GPO 918791



AB 76-85667A000401360012-9

PHOTO NO. 870181

LOT NO. R2265

MAP REFERENCE C

LATITUDE 0610

LONGITUDE 10649E

COUNTRY

INDONESIA

PROVINCE

JAVA

AREA NO

337

SUBJECT

CRG

SUBJECT

CR

SUBJECT

SUBJECT

SUBJECT

SUBJECT

SUBJECT

SUBJECT

D J A K A R T A

G K B I

B L D G

P T O F A S I A N

G A M E S

o m p l e x

DATE OF PHOTO

Feb 62

TYPE

4

QUALITY

2

CLASS

3

NO. OF CARDS

2

CAPTIONED BY

Conf

CLASSIFICATION

FORM NO. 1 Jan 58

174 USE PREVIOUS EDITIONS

PHOTO ANALYSIS REPORT

GPO 918791

13-000007A000401380012-9

PHOTO NO. 870182 LOT NO. R2265 MAP REFERENCE C LATITUDE 0610 S LONGITUDE 10649 E

COUNTRY INDONESIA PROVINCE JAVA

AREA NO 337 SUBJECT ANW CGB C24 SUBJECT BRIDGE OVER

D J A K A R T A 10 35

R K D 25 T O K E B A J O R A N G 40

[B C D G B B W B G] POSSIBLY PART OF DSARAKA BYPASS.

DATE OF PHOTO: Feb 62 TYPE: 42 CLASS: 3 NO. OF CARDS: 3 CAPTIONED BY: [Signature] 25X11A

85867A000401360012-9

PHOTO NO.

870183

LOT NO.

R2265

MAP REFERENCE

C

LATITUDE

06 10 S

LONGITUDE

102 49 E

COUNTRY

INDONESIA

PROVINCE

JAVA

AREA NO

337

SUBJECT

C 06

SUBJECT

SUBJECT

SUBJECT

SUBJECT

SUBJECT

SUBJECT

SUBJECT

D

JAKARTA

5

10

DEPARTEMEN

15

20

LUAR

25

30

35

NEGRI

(FOREIGN MINISTRY?)

45

50

DATE OF PICTO

Jan 62

TYPE

42

QUALITY

CLASS

3

NO. OF CARDS

1

CAPTIONED BY

[Signature]

25X1A

FORM NO 1 Jan 59

174 USE PREVIOUS EDITIONS

PHOTO ANALYSIS REPORT

GPO 918791

68887A000401360012-9

PHOTO NO. 870184 LOT NO. R 2065 MAP REFERENCE C LATITUDE 0610P LONGITUDE 10649E

COUNTRY INDONESIA PROVINCE JAVA

AREA NO	SUBJECT	SUBJECT	SUBJECT	SUBJECT	SUBJECT	SUBJECT	SUBJECT	SUBJECT
33T	CO6							
D	JAKARTTA							
E	RVICCE							

CADASTRAL  
INDONESIA  
PT ① of 2 PT SERIES.  
SEE CIA

7.81 25X1A

DATE OF PHOTO	TYPE	QUALITY	CLASS	NO. OF CARDS
Feb 6	2	4	2	3

CLASSIFICATION Conf CAPTIONED BY [Signature]

6687A000401360012-9

PHOTO NO. 870185

LOT NO. R2065

MAP REFERENCE C

LATITUDE 0610P

LONGITUDE 10649E

COUNTRY INDONESIA

PROVINCE JAWA

AREA NO. 33T

SUBJECT COB

D. J. K. A. T. A

C. A. D. A. T. R. A. L

E. R. V. I. C. E

F. I. N. D. O. N. E. S. I. A


PT 2 OF 2-PT SERIES.

SEE CIA

DATE OF PHOTO	TYPE	QUALITY	CLASS	NO. OF COPIES
Feb 62	4	2	3	1

CLASSIFICATION Conf

CAPTIONED BY [Signature]



25X1A

8-00007A000401360012-9

PHOTO NO. 870186

LOT NO. *Rubi*

MAP REFERENCE *C*

LATITUDE *06 10 S*

LONGITUDE *106 49 E*

COUNTRY	PROVINCE	SUBJECT	SUBJECT	SUBJECT	SUBJECT	SUBJECT	SUBJECT	SUBJECT
<i>INDONESIA</i>	<i>JAWA</i>	<i>026</i>	<i>C26</i>	<i>C06</i>	<i>A07</i>	<i>AKA</i>		
AREA NO. <i>337</i>		<i>03</i>		<i>10</i>	<i>15</i>	<i>20</i>	<i>25</i>	<i>30</i>
<i>D</i>	<i>J A K A R T A</i>				<i>C A D A B T</i>	<i>R A L</i>		<i>40</i>
<i>S</i>	<i>E R V I C E</i>		<i>0 F</i>		<i>L N D O N E S I A</i>			<i>45</i>
	<i>(B T R E E T)</i>		<i>50</i>		<i>(CENTER BL)</i>			

*(4.7.5, 2001)*

25X1A

DATE OF PHOTO	TYPE	QUALITY	CLASS	NO. OF CARDS
<i>Feb 6 2</i>	<i>4</i>	<i>2</i>	<i>3</i>	
CLASSIFICATION	CAPTIONED BY <i>[Signature]</i>			

16-8887A00401360012-9

PHOTO NO 870187

LOT NO. R 2265

MAP REFERENCE C

LATITUDE 06 15 S

LONGITUDE 106 49 E

COUNTRY

INDONESIA

PROVINCE

JAVA

AREA NO

33T

SUBJECT

BKO

SUBJECT

26 @ CUB

SUBJECT

CUB

SUBJECT

ARMY

SUBJECT

15

SUBJECT

T. P. G.

SUBJECT

35

SUBJECT

40

D J A K A R T A

R A P H I C

D U C T I . . .

+ PRINTING SERVICE, 20 JUL.  
MEDAN MERDEKA UTARA.

DATE OF PHOTO	TYPE	QUALITY	CLASS	NO. OF CARDS
Feb 62	4	2	3	3

CLASSIFICATION

Conf

CAPTIONED BY

[Signature]

25X1A







PHOTO NO. 870189

LOT NO. R2265

MAP REFERENCE C

LATITUDE 0610

LONGITUDE 10649E

COUNTRY

INDONESIA

PROVINCE

JAVA

AREA NO

337

SUBJECT

C4D

SUBJECT

C34

SUBJECT

ASE

SUBJECT

SUBJECT

SUBJECT

SUBJECT

SUBJECT

D

JAKART A

10

(C)

R

D

H

20

B

E

25

WATER

30

P

U

M

P

A

40

F

T

45

CENTER

50

DATE OF PHOTO

Feb 6

TYPE

4

QUALITY

2

CLASS

3

NO. OF CARDS

3

CLASSIFICATION

Conf

CAPTIONED BY

R

25X1A

PHOTO ANALYSIS REPORT

667A000401360012-9

PHOTO NO.

870190

LOT NO.

R265

MAP REFERENCE

C

LATITUDE

0610

LONGITUDE

10649E

COUNTRY

INDONESIA

PROVINCE

JAVA

AREA NO.

33T

SUBJECT

ACT

SUBJECT

ACT

SUBJECT

10

SUBJECT

F A D J A R

SUBJECT

15

SUBJECT

E C E

20

J A K A R T A

30

L T D.

35

O N

40

E T R I C W O R K S

50

K E B A J O R A N.

R D T O

25X11A

DATE OF PHOTO

Feb 6

TYPE

4

QUALITY

2

CLASS

3

NO. OF CARDS

2

CAPTIONED BY

Comp

6667A000401360012-9

PHOTO NO. 870191

LOT NO. R 765

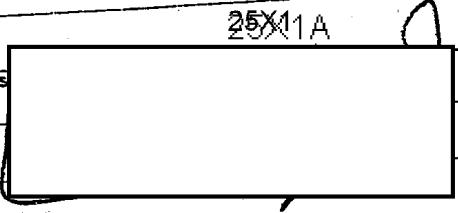
MAP REFERENCE C

LATITUDE 0610 S

LONGITUDE 10649 E

COUNTRY	PROVINCE	SUBJECT	SUBJECT	SUBJECT	SUBJECT	SUBJECT	SUBJECT	SUBJECT
INDONESIA	JAVA	33T	NET	NET				
		10	JAKARTA					
		13	ETRIK					
		20						
		25						
		30						
		35						
		40						
		45						
		50						

DATE OF PHOTO	TYPE	QUALITY	CLASS	NO. OF CARDS
Feb 62	42	3		2



REF ID: A66760

PHOTO NO. 870 92

LOT NO. R 765

MAP REFERENCE C

LATITUDE 0610 S

LONGITUDE 10649 E

COUNTRY

INDONESIA

PROVINCE

JAVA

AREA NO

33 T

SUBJECT

AUD CN

SUBJECT

SUBJECT

SUBJECT

SUBJECT

SUBJECT

SUBJECT

J A K A R T A

(O F F I C E

W I S M A

B L D G T

20

40

25X11A

DATE OF PHOTO

Oct 62

TYPE

4 2

QUALITY

CLASS

3

NO. OF CARDS

2

CLASSIFICATION

Conf

CAPTIONED BY

[Signature]

FORM 174 USE PREVIOUS EDITIONS

PHOTO ANALYSIS REPORT

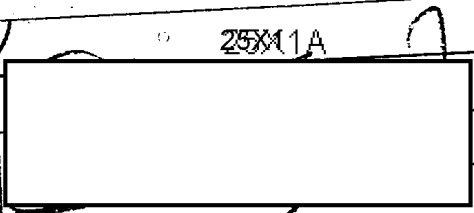
GPO 912791

REF ID: A6687A000401360012-9

PHOTO NO. 870193 LOT NO. R2265 MAP REFERENCE C LATITUDE 0610 S LONGITUDE 10649 E

COUNTRY INDONESIA PROVINCE JAVA  
AREA NO 33 T SUBJECT ADD CIV SUBJECT SUBJECT SUBJECT SUBJECT SUBJECT  
10 W I S M A SUBJECT SUBJECT SUBJECT  
20 J A K A R T A SUBJECT SUBJECT SUBJECT SUBJECT SUBJECT  
30 L (O F F I C E SUBJECT SUBJECT SUBJECT SUBJECT SUBJECT  
40 B L D G ?) SUBJECT SUBJECT SUBJECT SUBJECT SUBJECT  
45

DATE OF PHOTO TYPE QUALITY CLASS NO. OF CARDS  
Feb 62 4 2 3 7  
CLASSIFICATION Conf CAPTIONED BY [Signature]



16-05667A000401360012-9

PHOTO NO. 870194

LOT NO. R 265

MAP REFERENCE C

LATITUDE 06 10 S

LONGITUDE 106 49 E

COUNTRY INDONESIA

PROVINCE JAVA

AREA NO. 33T

SUBJECT COJ ECV

D J A K A R T A

S E H O L O N

R D T O K E B A J O R A N .

F L O O

ENTRANCE FLOODED BY RAIN.

DATE OF PHOTO

TYPE

QUALITY

CLASS

NO. OF CARDS

Feb 62 4 2 3 2

CLASSIFICATION

Conf

CAPTIONED BY

[Signature]

25X1A




PHOTO ANALYSIS REPORT

GPO 918791

FORM 174 USE PREVIOUS EDITIONS

Approved For Release

65867A000401360012-9

PHOTO NO. 870195

LOT NO. R 265

MAP REFERENCE C


LATITUDE 0610

LONGITUDE 10649E

COUNTRY	PROVINCE	SUBJECT	SUBJECT	SUBJECT	SUBJECT	SUBJECT	SUBJECT	SUBJECT
INDONESIA	JAVA	337	COS	C6B	C26	C70	E62	
D	J	A	K	A	R	T	A	
J	o	R	A	N	F	L	o	D
N	N	K	J	E	M	B	A	

BRITISH

DATE OF PHOTO	TYPE	QUALITY	CLASS	NO. OF CARDS
Feb 62	4	2	3	5



25X1A





6637700040130012-9

PHOTO NO. 870197

LOT NO. R 265

MAP REFERENCE C

LATITUDE 0610~~0~~

LONGITUDE 10649 E

COUNTRY INDONESIA

PROVINCE JAVA

AREA NO 33T

SUBJECT ALJ

SUBJECT

SUBJECT

SUBJECT

SUBJECT

SUBJECT

SUBJECT

SUBJECT

D J A K A R T A

(N N)

E A N A L

L O N G

R D

T O

T A N D

J U N G

R I O K

25X11A

DATE OF PHOTO

TYPE

QUALITY

CLASS

NO. OF CARDS

Feb 62 4 2 3 1

CLASSIFICATION

CAPTIONED BY

Conf

PHOTO NO.	870198	LOT NO.	R 265	MAP REFERENCE	C	LATITUDE	0610 <sup>4</sup>	LONGITUDE	10049 E									
COUNTRY	INDONESIA			PROVINCE						JAVA								
AREA NO.	33T	SUBJECT	C25	SUBJECT	AM0	SUBJECT	AL7	SUBJECT	AKG	SUBJECT	AKM	SUBJECT		SUBJECT		SUBJECT		
	D	J	A	K	A	R	T	A	(N M)	R	R	B	R					
	G	E	O	V	E	R	C	A	N	P	L	O	N	R				
	T	O	T	A	N	D	J	U	N	G	P	R	I	O	K			
<p>Pt ① of 2-pt PANORAMA.          See CIA —</p>																		
										(7,23,2726)		25X11A						
DATE OF PHOTO		TYPE		QUALITY		CLASS		NO. OF CARDS		[Redacted Box]								
Feb 62		4		2		3		5										
CLASSIFICATION										CAPTIONED BY								
Conf										[Signature]								

FORM NO. 174-85867A000401360012-9

PHOTO NO.	870199	LOT NO.	R 265	MAP REFERENCE	C	LATITUDE	0610	LONGITUDE	10649 E									
COUNTRY	INDONESIA		PROVINCE							JAVA								
AREA NO.	337	SUBJECT	CR6	SUBJECT	AM0	SUBJECT	AL7	SUBJECT	AK6	SUBJECT	AKM	SUBJECT		SUBJECT		SUBJECT		
	D	J	A	R	T	A	(V N)			RR		BR	1	D				
	6	E	O	V	E	R												
	7		T	A	N	D	J	U	N	G	P	R	I	O	K.			

Pt 2 of 2-pt PANORAMA.  
 See CIA —

DATE OF PHOTO	TYPE	QUALITY	CLASS	NO. OF FRAMES	50
Feb 64	✓	✓	3	5	
CLASSIFICATION	Conf		CAPTIONED BY		
			[Redacted]		





FORM NO. 78-05867A000401360012-9

PHOTO NO. 870202	LOT NO. R2265	MAP REFERENCE C	LATITUDE 06 06 1/2	LONGITUDE 106 52 E
COUNTRY INDONESIA	PROVINCE JAVA			
AREA NO. 337	SUBJECT C3A	SUBJECT C34	SUBJECT A60	SUBJECT
T	5	10	15	20
A	J	P	I	N
N	U	R	O	E
D	N	P	J	W
	25	30	35	40
O	I	P	E	
U	N	R	C	
B	G	O	T	
	45	50		

DATE OF PHOTO 2 Oct 62	TYPE ✓	QUALITY 2	CLASS 3	NO. OF CARDS 3	25X11A [Redacted Box]
CLASSIFICATION Conf	CAPTIONED BY [Signature]				

REF ID: A6676-05867A000401360012-9

PHOTO NO.

870203

LOT NO.

R2265

MAP REFERENCE

C

LATITUDE

06 06

LONGITUDE

106 52 E

COUNTRY

INDONESIA

PROVINCE

JAVA

AREA NO

337

SUBJECT

AHV

SUBJECT

D33

SUBJECT

C34

SUBJECT

SUBJECT

SUBJECT

SUBJECT

SUBJECT

TAND

5

JUNG

PR

10

WORK

15

ARTIF

20

HOUSE

35

LAGOON

40

50

50

ICILAL

25

LAGOON

30

50

50

SIN

45

BG

50

50

50

DATE OF PHOTO

Oct 62

TYPE

✓

QUALITY

2

CLASS

3

NO. OF CARDS

3

CAPTURED BY

[Signature]

CLASSIFICATION

Conf

25X1A

FORM NO. 1 Jan 54

74 USE PREVIOUS EDITIONS

PHOTO ANALYSIS REPORT

GPO 918791





REF ID: A6687A000401360012-9

PHOTO NO.	870205	LOT NO.	R 2896	MAP REFERENCE	C	LATITUDE	09-32 S	LONGITUDE	77-32 W
COUNTRY	Peru		PROVINCE						
AREA NO.			2 13J		SUBJECT		C 26		C 6 B
H U A R A		A		W O M E N		S E L		Z I N	
G V E G E T A		B L E		I N		S T R E		E	
E T.									

6						25X11A	
DATE OF PHOTO	TYPE	QUALITY	CLASS	NO. OF CARDS			
7 Jul 62	3	1	3	2			
CLASSIFICATION	Conf		CAPTIONED BY		JP		

16 0507A000401350012-9

PHOTO NO. 870206 LOT NO. R 2896 MAP REFERENCE C LATITUDE 09-32 S LONGITUDE 77-32 W

COUNTRY Peru PROVINCE Ancash

AREA NO	SUBJECT	SUBJECT	SUBJECT	SUBJECT	SUBJECT	SUBJECT	SUBJECT	SUBJECT
213J	CGB	C81						
H U A R A \$			W O M E N			M A K I N G		
H A T \$						\$ T R E E T.		

DATE OF PHOTO	TYPE	QUALITY	CLASS	NO. OF CARDS
6-8				
Mid 62	3	1	3	2

CLASSIFICATION: *conf* CAPTIONED BY: *jo*

25X1A

65067A000401360012-9

PHOTO NO.	870207	LOT NO.	R 2896	MAP REFERENCE	C	LATITUDE	09-36 <sup>2</sup> S	LONGITUDE	77-32 W
COUNTRY	Peru		PROVINCE Arequipa						
AREA NO	213J	SUBJECT	C 26	SUBJECT		SUBJECT		SUBJECT	
	H	U	A	R	A	\$		M	A
								R	E
								T	\$
									C
									E
									N
									E

10	DATE OF PHOTO	TYPE	QUALITY	CLASS	NO. OF CARDS	25X11A
	MID 62	3	1	3	1	
CLASSIFICATION	Conf		CAPTIONED BY <i>gr</i>			

PHOTO NO. 870208      LOT NO. R2896      MAP REFERENCE C      LATITUDE 09-30<sup>2</sup> S      LONGITUDE 77-32 W

COUNTRY Peru      PROVINCE Arecash

AREA NO	SUBJECT	SUBJECT	SUBJECT	SUBJECT	SUBJECT	SUBJECT	SUBJECT	SUBJECT	SUBJECT
213J	CGB								
H U A R A S				STREET				SCENE	

SIZE OF PHOTO	TYPE	QUALITY	CLASS	NO. OF CARDS
MID 62	3	1	3	1

CLASSIFICATION: Conf      CAPTIONED BY: Jp

25X11A

PHOTO NO. 870209

LOT NO. R 2896

MAP REFERENCE C

LATITUDE 09-32S

LONGITUDE 77-32W

COUNTRY Peru

PROVINCE Arequipa

AREA NO 213J

SUBJECT CGB

SUBJECT C81

SUBJECT

SUBJECT

SUBJECT

SUBJECT

SUBJECT

SUBJECT

H U A R A I

S T R E E T

(N. R.)

I N

S M A L L

T O W N

N N R

C I T Y

WHICH IS ACCESSIBLE ONLY BY FOOT OR HORSEBACK.

25X11A

DATE OF PHOTO	TYPE	QUALITY	CLASS	NO. OF CARDS
mid 62	3	1	3	2

FORM NO. 174 1 Jan 56

USE PREVIOUS EDITIONS

PHOTO ANALYSIS REPORT

GPO 918791

PHOTO NO. 870210

LOT NO. R2896

MAP REFERENCE C

LATITUDE 09-32S

LONGITUDE 77-32W

COUNTRY Peru

PROVINCE Ancash

AREA NO 213J

SUBJECT C6B

SUBJECT C81

H U A R A B

(N R)

i N D I A N S

S T R E E T

i N

S M A L L T O W N

N M R

C I T Y

WHICH IS ACCESSIBLE ONLY BY FOOT OR HORSEBACK.

6-8

25X11A

DATE OF PHOTO	TYPE	QUALITY	CLASS	NO. OF CARDS
MID 62	3	1	3	2

CLASSIFICATION

conf

CAPTIONED BY JP

REF ID: A66461350012-9

PHOTO NO.	870211	LOT NO.	R2896	MAP REFERENCE	C	LATITUDE	09-32 S	LONGITUDE	77-32 W
COUNTRY	Peru		PROVINCE	Ancash					
AREA NO	213J	SUBJECT	CR1	SUBJECT	<del>Artist</del>	SUBJECT		SUBJECT	
	11	U	A	R	A	5	INDIAN	20	
						10			
						30			
						40			
						45			
						50			
IN SMALL TOWN WHICH IS ACCESSIBLE ONLY BY FOOT OR HORSEBACK.									
							25X11A		
DATE OF PHOTO		TYPE	QUALITY	CLASS	NO. OF CARDS				
8									
mid 62		3	1	3	1				
CLASSIFICATION				CAPTIONED BY					
Conf				JP					





PHOTO NO. 870213

LOT NO. R2896

MAP REFERENCE C

LATITUDE 04-32 N

LONGITUDE 77-32 W

COUNTRY

Penn

PROVINCE

Amcash

AREA NO

213T

SUBJECT

C81

SUBJECT

D36

SUBJECT

SUBJECT

SUBJECT

SUBJECT

SUBJECT

SUBJECT

H U A R A I

(N 2.)

INDIAN

15

20

35

40

N N A T I V E

D R E S S

C R O S S

45

I N G

S T R E A M

1-8

25X11A

DATE OF PHOTO	TYPE	QUALITY	CLASS	NO. OF CARDS
mid	62	3	1	3
				2

CLASSIFICATION

Conf

CAPTIONED BY

[Signature]

PHOTO NO. 870214

LOT NO. R2896

MAP REFERENCE C

LATITUDE 09-32 S

LONGITUDE 77-32 W

COUNTRY Peru

PROVINCE Arecash

AREA NO 213J

SUBJECT 281

SUBJECT D36

SUBJECT

SUBJECT

SUBJECT

SUBJECT

SUBJECT

SUBJECT

H U A R A \$

(N R.)

I N D I A N

H E

R D I N G

C O W \$

A C R O \$ \$

\$ T

R E A M.

25X11A

1-8

DATE OF PHOTO	TYPE	QUALITY	CLASS	NO. OF CARDS
mid 62	3	1	3	2

CLASSIFICATION

Conf

CAPTIONED BY

gpp



PHOTO NO. 870215

LOT NO. R2896

MAP REFERENCE C

LATITUDE 09-32E

LONGITUDE 77-32W

COUNTRY

Pem

PROVINCE

Ancash

AREA NO

213J

SUBJECT

C38

SUBJECT

C6B

SUBJECT

SUBJECT

SUBJECT

SUBJECT

SUBJECT

SUBJECT

H U A R A

A S

(N R)

S T R E E T

S M A L L

T O W N

N R C I T Y

WHICH IS ACCESSIBLE ONLY BY FOOT OR HORSEBACK.

6-7

25X1A

DATE OF PHOTO	TYPE	QUALITY	CLASS	NO. OF CARDS
mid	62	3	1	3
CLASSIFICATION				CAPTIONED BY
Conf				gp

PHOTO NO. 870217

LOT NO. K 2896

MAP REFERENCE C

LATITUDE 9-32 S

LONGITUDE 77-32 W

COUNTRY

Peru

PROVINCE

Ancash

AREA NO

213 J

SUBJECT

C6B

SUBJECT

C38

SUBJECT

SUBJECT

SUBJECT

SUBJECT

SUBJECT

SUBJECT

H U A R

N N R

C I T Y

C C E S S I B L E

(N R)

W H I C H

I S

T O

A

W

A

L

C

13

35

10

20

40

50

ONLY BY FOOT OR

HORSE BACK.

25X11A

DATE OF PHOTO	TYPE	QUALITY	CLASS	NO. OF CARDS
6-7	E 2	3	1	3 2

CLASSIFICATION

Comp

CAPTIONED BY

GP

14-00000/A000401300012-9

PHOTO NO. 870213 LOT NO. R 2896 MAP REFERENCE C LATITUDE 09-32 S LONGITUDE 77-32 W

COUNTRY Peru PROVINCE Ancash

AREA NO	SUBJECT	SUBJECT	SUBJECT	SUBJECT	SUBJECT	SUBJECT	SUBJECT	SUBJECT
213J	CS	AKU						
H U A R A	5	(N R.)	10	I N D I A N	15	A N	20	
N A T I V E	25	D R E	30	S	35	A L O N G	40	
R I D	45		50					

DATE OF PHOTO	TYPE	QUALITY	CLASS	NO. OF CARDS	25X11A
8-28					
mid 62	3	1	3	2	
CLASSIFICATION	Comp				
			CAPTIONED BY		
			JP		

6667A000401360012-9

PHOTO NO. 870219

LOT NO. K2896

MAP REFERENCE C

LATITUDE —

LONGITUDE —

COUNTRY Peru

PROVINCE Arequipa

AREA NO 2135

	SUBJECT	SUBJECT	SUBJECT	SUBJECT	SUBJECT	SUBJECT	SUBJECT	SUBJECT	SUBJECT
	DIG	DID							
F R.	C	O	R	D	I	L	L	E	R
L	K	E	A	C	R	O	\$	\$	C
D	E	H	U	A	Y	L	A	\$	

TO CORDILLERA

NEGRA.

25X11A

DATE OF PHOTO	TYPE	QUALITY	CLASS	NO. OF CARDS
1				
770d 62	3	1	3	2

CAPTIONED BY [Signature]

PHOTO NO. 870220 LOT NO. R2896 MAP REFERENCE C LATITUDE — LONGITUDE —

COUNTRY Peru PROVINCE Ancash

AREA NO 213T SUBJECT DID DID SUBJECT SUBJECT SUBJECT SUBJECT SUBJECT SUBJECT  
 5 10 15 20  
 FR C O R D I L L E R A B L A N C A  
 25 30 35 40  
 L K G A T L O W E R C O R D I L  
 45 50  
 L E R A B L A N C A  
 C O R D I L L E R A

NEGRA.

25X11A

DATE OF PHOTO	TYPE	QUALITY	CLASS	NO. OF CARDS
1				
Mid 62	3	1	3	2

CAPTIONED BY *[Signature]*







PHOTO NO.

870223

LOT NO.

R 2896

MAP REFERENCE

C

LATITUDE

-

LONGITUDE

-

COUNTRY

Peru

PROVINCE

trussah

AREA NO

213J

SUBJECT

AH2

SUBJECT

SUBJECT

SUBJECT

SUBJECT

SUBJECT

SUBJECT

SUBJECT

FARMERS

10

PLOWING

13

WITH

20

OXEN

25

1

20

WOODEN

33

PLOW

40

IN CALLEJON DE HUAYLAS.

25X11A

DATE OF PHOTO

24

TYPE

QUALITY

CLASS

NO. OF CARDS

M. O

62

3

1

3

1

CLASSIFICATION

Conf

CAPTIONED BY

JP

FORM NO. 174

USE PREVIOUS EDITIONS

PHOTO ANALYSIS REPORT

GPO 918791

PHOTO NO. 870224

LOT NO. R 2896

MAP REFERENCE C

LATITUDE -

LONGITUDE -

COUNTRY

Peru

PROVINCE

Ancash

AREA NO

213J

SUBJECT

DIQ

SUBJECT

SUBJECT

SUBJECT

SUBJECT

SUBJECT

SUBJECT

SUBJECT

-

C A L L

5

E J

10

D E

15

H U

A Y

20

25

J O N

30

-

35

A Y

L A

40

45

50

25X11A

DATE OF PHOTO	TYPE	QUALITY	CLASS	NO. OF CARDS
MID 62	3	1	3	1
CLASSIFICATION				CAPTIONED BY
conf				JP

PHOTO NO.

870225

LOT NO.

R-896

MAP REFERENCE

C

LATITUDE

LONGITUDE

COUNTRY

Peru

PROVINCE

Ancash

AREA NO

213 J

SUBJECT

DID

SUBJECT

NW

SUBJECT

D36

SUBJECT

SUBJECT

SUBJECT

SUBJECT

SUBJECT

FR

C

O

R

D

I

L

L

E

R

A

N

F

G

R

A

L

K

G

A

T

C

A

L

L

E

J

O

N

D

E

A

U

A

Y

L

A

S

C

O

R

D

I

L

L

E

R

A

B

L

A

N

C

A

25X11A

DATE OF PHOTO

MID 6

TYPE

3

QUALITY

1

CLASS

3

NO. OF CARDS

CLASSIFICATION

conf

CAPTIONED BY

no

FORM NO. 174

1 Jan 56 USE PREVIOUS EDITIONS

PHOTO ANALYSIS REPORT

GPO 918791

PHOTO NO. 870226

LOT NO. R2896

MAP REFERENCE

C

LATITUDE

—

LONGITUDE

—

COUNTRY

Peru

PROVINCE

Ancash

AREA NO

213 J

SUBJECT

DID

SUBJECT

DID

SUBJECT

AKU

SUBJECT

SUBJECT

SUBJECT

SUBJECT

SUBJECT

F R

T O P

O F

C O R D I L L E R A

A C R O S S

C A

L E J O N

D E

H U A Y L A S

T O

C A

NEGRA

L K G

CORDILLERA

BLANCA

CARD DILLERA BLANCA

1-28

DATE OF PHOTO

TYPE

QUALITY

CLASS

NO. OF CARDS

MID 6

3

1

3

3

CLASSIFICATION

conf

CAPTIONED BY

gp

25X11A



PHOTO NO. 870228

LOT NO. R 2896

MAP REFERENCE C

LATITUDE

LONGITUDE

COUNTRY Peru

PROVINCE Arecaibo

AREA NO 213 J

SUBJECT AHL C38 DIQ

5	10	15	20
L A N D	S C A P E	I N	C A S M A
25	30	35	40
A L L E Y	(A R O U N D	1 2, 0 0 0	F
45	50		

SHOWING TERRACED FIELDS & TYPICAL THATCHED ROOF HOUSES.

1-7-24

25X11A

DATE OF PHOTO	TYPE	QUALITY	CLASS	NO. OF CARDS
MID 62	3	1	3	3
CLASSIFICATION Conf				CAPTIONED BY JP



PHOTO NO.	870229	LOT NO.	R 2896	MAP REFERENCE	C	LATITUDE	—	LONGITUDE	—										
COUNTRY	Peru	PROVINCE	Ancash																
AREA NO.	213J	SUBJECT	PIG C38																
L	A	N	D	5	C	A	P	E	10	I	N	15	C	A	3	M	A	20	V
A	L	L	E	25	C	A	R	O	30	U	N	D	35	1	0	0	0	40	F
T.)				45					50										
1-7										25X11A									
DATE OF PHOTO		TYPE	QUALITY	CLASS	NO. OF CARDS														
MID 6		3	1	3	2														
CLASSIFICATION		Conf			CAPTIONED BY		JP												
FORM NO. 174 USE PREVIOUS EDITIONS																			
PHOTO ANALYSIS REPORT															GPO 918791				

PHOTO NO. 870230

LOT NO. R 2896

MAP REFERENCE C

LATITUDE

LONGITUDE

COUNTRY Peru

PROVINCE Ancash

AREA NO 213J

SUBJECT DIQ

T	R	O	P	I	C	A	L	A	R	E	A	O	F	C	A	S
M	A	V	A	L	L	E	V	(A	R	O	U	N	D	3,	0	0
O	F	T.)														

25X11A

DATE OF PHOTO	TYPE	QUALITY	CLASS	NO. OF CARDS
MID 6	3	1	3	1

CLASSIFICATION

Conf

CAPTIONED BY JP

PHOTO NO. 870231

LOT NO. R 2896

MAP REFERENCE C

LATITUDE

LONGITUDE

COUNTRY

Peru

PROVINCE

Ancash

AREA NO

213J

SUBJECT

DIR

SUBJECT

SUBJECT

SUBJECT

SUBJECT

SUBJECT

SUBJECT

SUBJECT

T  
R  
O  
P  
I  
C  
A  
L  
A  
R  
E  
A  
O  
F  
C  
A  
S  
H  
I  
A  
V  
A  
L  
L  
E  
Y  
(  
A  
R  
O  
U  
N  
D  
3,  
0  
0  
0  
F  
T.)

25X11A

DATE OF PHOTO	TYPE	QUALITY	CLASS	NO. OF CARDS
Mid 62	3	1	3	1

CLASSIFICATION

Conf

CAPTIONED BY

gp

PHOTO NO. 870232

LOT NO. R 2896

MAP REFERENCE C

LATITUDE

LONGITUDE

COUNTRY Peru

PROVINCE Ancash

AREA NO 213J

SUBJECT D/D

T	E	R	R	A	I	N	O	N	W	S	L	O	P	E	0
F	A	N	D	E	S										

TAKEN FR. RD. BETWEEN CASMA AND HUARAS. (ALTITUDE 3,000 FT.)

25X11A

DATE OF PHOTO	TYPE	QUALITY	CLASS	NO. OF CARDS
Mid 62	3	1	3	1

CLASSIFICATION

Conf

CAPTIONED BY

gp