

PHOTO NO. 874398 LOT NO. R5362 MAP REFERENCE LATITUDE 1333N LONGITUDE 4359E

COUNTRY YEMEN PROVINCE

AREA NO	SUBJECT	SUBJECT	SUBJECT	SUBJECT	SUBJECT	SUBJECT	SUBJECT	SUBJECT
16K	AHL	JOB	AKU					
T A I Z Z		(NR)		10	F I E L	13	D S	20
D U R A		R D		30	C M G	35	T O	40
N				50			A P E	

24-28

DATE OF PHOTO	TYPE	QUALITY	CLASS	NO. OF CARDS	SOURCE OF PHOTOGRAPH
19 6 1	4	1	4	3	25X1A

CLASSIFICATION CAPTIONED BY

Approved For Release 2000/06/02 : CIA-RDP78-05867A000401370005-0

PHOTO NO. 874399		LOT NO. R5362		MAP REFERENCE		LATITUDE 1333N		LONGITUDE 4359E	
COUNTRY YEMEN				PROVINCE					
AREA NO. 16K		SUBJECT C12	SUBJECT	SUBJECT	SUBJECT	SUBJECT	SUBJECT	SUBJECT	SUBJECT
T	A	I	Z	M	O	S	Q	U	E
M	E	N	O	N	L	Y.	F	O	R
									W
7-10		DATE OF PHOTO	TYPE	QUALITY	CLASS	NO. OF CARDS	SOURCE OF PHOTOGRAPH		
19		6	2	4	1	4	1	25X1A 7	
CLASSIFICATION		000		CAPTIONED BY					

Approved For Release 2000/06/02 : CIA-RDP78-05867A000401370005-0

PHOTO NO.	874400	LOT NO.	R 5362	MAP REFERENCE		LATITUDE	13 33 N	LONGITUDE	43 59 E
COUNTRY	YEMEN		PROVINCE						
AREA NO.	16K	SUBJECT	AKW	SUBJECT		SUBJECT		SUBJECT	
	T A I Z	5	Z	(NR)	10	M O U N T A I N	15	R	20
	O A D.	25			30		35		40
		45			50				
28									
DATE OF PHOTO:		TYPE	QUALITY	CLASS	NO. OF CARDS	SOURCE OF PHOTOGRAPH			
19 6 1		4	1	4	1	25X1A			
CLASSIFICATION			O O O		CAPTIONED BY				
					[REDACTED]				

Approved For Release 2000/06/02 : CIA-RDP78-05867A000401370005-0

PHOTO NO. **874401** LOT NO. **R 5362** MAP REFERENCE **7** LATITUDE **13 33 N** LONGITUDE **43 59 E**

COUNTRY **YEMEN** PROVINCE

AREA NO	SUBJECT	SUBJECT	SUBJECT	SUBJECT	SUBJECT	SUBJECT	SUBJECT	SUBJECT
16K	09A							
T A I Z Z	5	F O L M E R	10	R O Y A L	15			20
G U A R D	25		30		35			40
	45		50					

8

DATE OF PHOTO	TYPE	QUALITY	CLASS	NO. OF CARDS	SOURCE OF PHOTOGRAPH
19 6 2	4	1	4	1	25X1A - 7

CLASSIFICATION **000** CAPTIONED BY **fz**

PHOTO NO. 874402		LOT NO. R 5362		MAP REFERENCE C		LATITUDE 13 33 N		LONGITUDE 43 59 E	
COUNTRY YEMEN				PROVINCE					
AREA NO 16K		SUBJECT ALE		SUBJECT		SUBJECT		SUBJECT	
T A I Z Z		C A M E L		R E B T		S T			
O P O U T S I J E		C I T Y		W A L K					
S.									
28									
DATE OF PHOTO			TYPE	QUALITY	CLASS	NO. OF CARDS	SOURCE OF PHOTOGRAPH		
19 6 1			4	1	4	1	25X1A 7		
CLASSIFICATION				O U O		CAPTIONED BY Jm			

PHOTO NO. 874403 LOT NO. R 5362 MAP REFERENCE LATTITUDE 13 33N LONGITUDE 43 59E

COUNTRY YEMEN PROVINCE

AREA NO 16K SUBJECT C9A

T A 1 B				5	R O Y A L				10	G U A R D S				20
Z				25					30					40
				45					50					

-7-8

DATE OF PHOTO	TYPE	QUALITY	CLASS	NO. OF CARDS	SOURCE OF PHOTOGRAPH
19 6 1	4	1	4	1	25X1A 7

CLASSIFICATION ODD CAPTIONED BY fm

PHOTO NO. 874404		LOT NO. R5362		MAP REFERENCE		LATITUDE 1333N		LONGITUDE 4359E	
COUNTRY YEMEN					PROVINCE				
AREA NO. 16K		SUBJECT 062	SUBJECT AKU	SUBJECT	SUBJECT	SUBJECT	SUBJECT	SUBJECT	SUBJECT
T A I Z E		Z	W O	R K	R S	O N	R O	R O	R O
A D W A Y		Y							
7-28									
DATE OF PHOTO			TYPE	QUALITY	CLASS	NO. OF CARDS	SOURCE OF PHOTOGRAPH		
19 6 1			4	1	4	2	25X1A		
CLASSIFICATION			DUO	CAPTIONED BY <i>fm</i>					

PHOTO NO. 874405 LOT NO. R 5368 MAP REFERENCE C LATITUDE 13 33 N LONGITUDE 43 59 E

COUNTRY YEMEN PROVINCE

AREA NO.	SUBJECT	SUBJECT	SUBJECT	SUBJECT	SUBJECT	SUBJECT	SUBJECT	SUBJECT	SUBJECT
<u>16K</u>	<u>AJC</u>								
	<u>T A I Z Z</u>		<u>W A T E R</u>		<u>H</u>	<u>0</u>	<u>L E</u>		
	5		10		15				20
	25		30		35				40
	45		50						

DATE OF PHOTO	TYPE	QUALITY	CLASS	NO. OF CARDS	SOURCE OF PHOTOGRAPH
<u>19 6 1</u>	<u>4</u>	<u>1</u>	<u>4</u>	<u>1</u>	<u>25X1A</u>
CLASSIFICATION <u>000</u>					CAPTIONED BY <u>f</u>

PHOTO NO.	874406	LOT NO.	R 5362	MAP REFERENCE		LATITUDE	13.33N	LONGITUDE	43.59E
COUNTRY	YEMEN		PROVINCE						
AREA NO.	16K	SUBJECT	AJC	SUBJECT		SUBJECT		SUBJECT	
		5		10		15		20	
	T A I I Z E		(NR)		T Y P I C A L			E X	
		25		30		35		40	
	P O S E D		W A T E R		P I P E				
		45		50					
9									ILLEGIB
DATE OF PHOTO		TYPE	QUALITY	CLASS	NO. OF CARDS	SOURCE OF PHOTOGRAPH			
19 6 2		4		4	1	[REDACTED]			
CLASSIFICATION			CAPTIONED BY						
			D U O						

PHOTO NO.	874407	LOT NO.	R5362	MAP REFERENCE		LATITUDE	13.33N	LONGITUDE	43.59E
COUNTRY	YEMEN		PROVINCE						
AREA NO.	16K	SUBJECT	C42	SUBJECT	JDD				
	T	A	'	Z	Z	(A	K)		
	\$	E	R	P	A	L	A	C	E
	P	R	'	N	C	E	\$		

DATE OF PHOTO	19 6 2	TYPE	f	QUALITY	f	CLASS	f	NO. OF CARDS	2	SOURCE OF PHOTOGRAPH	ILLEGIB
CLASSIFICATION	000		CAPTIONED BY								

PHOTO NO. 874408		LOT NO. R556R	MAP REFERENCE	LATITUDE 1333N	LONGITUDE 4359E								
COUNTRY YEMEN			PROVINCE										
AREA NO. 16K	SUBJECT 051	SUBJECT	SUBJECT	SUBJECT	SUBJECT								
T A I Z	Z	J R Y	I N G	C L O T H E	E								
S O N	R O C K S												
<table border="1"> <tr> <td>5</td> <td>10</td> <td>15</td> <td>20</td> <td>25</td> <td>30</td> <td>35</td> <td>40</td> </tr> </table>						5	10	15	20	25	30	35	40
5	10	15	20	25	30	35	40						
<table border="1"> <tr> <td>45</td> <td>50</td> <td></td> <td></td> <td></td> <td></td> <td></td> <td></td> </tr> </table>						45	50						
45	50												
<table border="1"> <tr> <td>55</td> <td>60</td> <td></td> <td></td> <td></td> <td></td> <td></td> <td></td> </tr> </table>						55	60						
55	60												
<table border="1"> <tr> <td>65</td> <td>70</td> <td></td> <td></td> <td></td> <td></td> <td></td> <td></td> </tr> </table>						65	70						
65	70												
<table border="1"> <tr> <td>75</td> <td>80</td> <td></td> <td></td> <td></td> <td></td> <td></td> <td></td> </tr> </table>						75	80						
75	80												
<table border="1"> <tr> <td>85</td> <td>90</td> <td></td> <td></td> <td></td> <td></td> <td></td> <td></td> </tr> </table>						85	90						
85	90												
<table border="1"> <tr> <td>95</td> <td>100</td> <td></td> <td></td> <td></td> <td></td> <td></td> <td></td> </tr> </table>						95	100						
95	100												


8-10	DATE OF PHOTO	TYPE	QUALITY	CLASS	NO. OF CARDS	SOURCE OF PHOTOGRAPH	ILLEGIB
5	19 6 2	54	1	4	1		
CLASSIFICATION	000			CAPTIONED BY			

PHOTO NO. 874409 LOT NO. R5362 MAP REFERENCE LATITUDE 13 33N LONGITUDE 43 59E

COUNTRY YEMEN PROVINCE

AREA NO	SUBJECT	SUBJECT	SUBJECT	SUBJECT	SUBJECT	SUBJECT	SUBJECT	SUBJECT	SUBJECT
16K	C 71								
	5		10			15			20
T A I Z Z		(NR)			M O U N T A I N				P
	25		30			35			40
E O P L E									
	45		50						

DATE OF PHOTO	TYPE	QUALITY	CLASS	NO. OF CARDS	SOURCE OF PHOTOGRAPH
19 6 2	4	1	4	1	25X1A
CLASSIFICATION O U O					CAPTIONED BY [Signature]

PHOTO NO. S74410	LOT NO. R5362	MAP REFERENCE C	LATITUDE 1333N	LONGITUDE 4357E
COUNTRY YEMEN	PROVINCE			
AREA NO. 16K	SUBJECT AHL	SUBJECT DID	SUBJECT	SUBJECT
	SUBJECT	SUBJECT	SUBJECT	SUBJECT
T A 1 1 2	2	10	15	20
H I C H	25	30	35	40
	45	50		
1-24				
DATE OF PHOTO	TYPE	QUALITY	CLASS	NO. OF CARDS
19 6 2	4	1	4	2
CLASSIFICATION 000			SOURCE OF PHOTOGRAPH 25X1A	
CAPTIONED BY f				

REC'D NO. 874411	LOT NO. R5362	MAP REFERENCE C	LATITUDE 1333N	LONGITUDE 4359E
COUNTRY YEMEN		PROVINCE		
AREA NO. 16K	SUBJECT C72	SUBJECT	SUBJECT	SUBJECT
T A I Z E		C H I L D R E N		
	25		50	75
	45		50	75
8		DATE OF PHOTO	TYPE	QUALITY
		19 6 2	4	1
				4
				P
CLASSIFICATION		CAPTIONED BY		SOURCE OF PHOTOGRAPH
O U O		for		25X1A

PHOTO NO. 874412 LOT NO. R5062 MAP REFERENCE LATITUDE 13 33N LONGITUDE 43 59E

COUNTRY YEMEN PROVINCE

AREA NO.	SUBJECT	SUBJECT	SUBJECT	SUBJECT	SUBJECT	SUBJECT	SUBJECT	SUBJECT
16K	C12							
	5		(NR)	10	M O S	Q	U E	A T
	25			30				
	45			50				

DATE OF PHOTO	TYPE	QUALITY	CLASS	NO. OF CARDS	SOURCE OF PHOTOGRAPH
7-10 19 6	4	1	4	1	25X1A [REDACTED]

CLASSIFICATION 000 CAPTIONED BY [REDACTED]

PHOTO NO. 874413 LOT NO. R5362 MAP REFERENCE LATITUDE 13 33 N LONGITUDE 43 59 E

COUNTRY YEMEN PROVINCE

AREA NO	SUBJECT	SUBJECT	SUBJECT	SUBJECT	SUBJECT	SUBJECT	SUBJECT	SUBJECT
16K	C12							
T A I Z Z	(NR)				Y E M E N I		P R A	
Y I N G	A T		M O		Q U E		A T	J E
M N A T I								

7-10

DATE OF PHOTO	TYPE	QUALITY	CLASS	NO. OF CARDS	SOURCE OF PHOTOGRAPH
19 6 1	4	1	4	1	25X1A

CLASSIFICATION ODD CAPTIONED BY [Signature]

PHOTO NO. **874414** LOT NO. **R 5362** MAP REFERENCE **2** LATITUDE **13.33N** LONGITUDE **43.59E**


COUNTRY **YEMEN** PROVINCE

AREA NO.	SUBJECT	SUBJECT	SUBJECT	SUBJECT	SUBJECT	SUBJECT	SUBJECT	SUBJECT	SUBJECT
16K	AKR	C2G							
T A V I Z	Z	R O A D	10	15	20	25	30	35	40
L E D	C I T Y		45	50					

J-28

DATE OF PHOTO	TYPE	QUALITY	CLASS	NO. OF CARDS	SOURCE OF PHOTOGRAPH
19 6 1	4	1	4	2	25X1A
CLASSIFICATION 000				CAPTIONED BY fm	

PHOTO NO.	874415	LOT NO.	R 5362	MAP REFERENCE		LATITUDE	13 33N	LONGITUDE	43 59E																
COUNTRY	YEMEN		PROVINCE																						
AREA NO	16K	SUBJECT	DOO	242																					
T	A	I	Z	Z		H	O	S	T	A	G	E													
												O	N	M	I										
			T	O	P		W	H	E	R	E		Y	O	R	N	G		S	O	N				
			S	O	F		W	E	A	L	T	H		Y		Y	E	M	E	N	I	S	A	R	E
													kept to assure loyalty of family to Imam.												
1-7-8																									
DATE OF PHOTO			TYPE	QUALITY	CLASS	NO. OF CARDS	SOURCE OF PHOTOGRAPH																		
	18	6	1	4	1	4	2	25X1A																	
CLASSIFICATION				000			CAPTIONED BY																		

PHOTO NO. 874416	LOT NO. R 5362	MAP REFERENCE	LATITUDE 13 33N	LONGITUDE 43 59E		
COUNTRY YEMEN	PROVINCE					
AREA NO. 16K	SUBJECT C34	SUBJECT	SUBJECT	SUBJECT		
T A I Z		H O U S I N G				
	5		10	15		
	25		30	35		
	45		50			
DATE OF PHOTO		TYPE	QUALITY	CLASS	NO. OF CARDS	SOURCE OF PHOTOGRAPH
19 6 1		4	1	4	1	25X1A 
CLASSIFICATION			CAPTIONED BY			
C U O			Jm			

Approved For Release 2000/06/02 : CIA-RDP78-05867A000401370005-0

PHOTO NO. 874417 LOT NO. P 5362 MAP REFERENCE LATITUDE 1339N LONGITUDE 4359E

COUNTRY YEMEN PROVINCE

AREA NO. 16K SUBJECT C12 SUBJECT SUBJECT SUBJECT SUBJECT SUBJECT SUBJECT SUBJECT SUBJECT

T A 1 Z Z (WR) M I N A R E T A T

J E N N A T.

7-10 DATE OF PHOTO TYPE QUALITY CLASS NO. OF CARDS SOURCE OF PHOTOGRAPH 25X1A 7

19 6 1

4 1 4 1

[Redacted]

CLASSIFICATION 000 CAPTIONED BY fm

PHOTO NO. **874418** LOT NO. **R5362** MAP REFERENCE **C** LATITUDE **1333 N** LONGITUDE **4359 E**

COUNTRY **YEMEN** PROVINCE

AREA NO	SUBJECT	SUBJECT	SUBJECT	SUBJECT	SUBJECT	SUBJECT	SUBJECT	SUBJECT
16K	C28	C32	C15					
T A I E E		A I D		A P A R T M E N T				
E O F F I C E				B L D G S		C M G		
R U S S I A N				LEGATION		R M G		

WITH CHICAGO LEGATION NEXT TO IT.

DATE OF PHOTO	TYPE	QUALITY	CLASS	NO. OF CARDS	SOURCE OF PHOTOGRAPH
7-8					
19 6 1	4	1	4	3	25X1A
CLASSIFICATION OUO				CAPTIONED BY fm	

PHOTO NO. **874419** LOT NO. **R5062** MAP REFERENCE **C** LATITUDE **13 33 N** LONGITUDE **43 59 E**

COUNTRY **YEMEN** PROVINCE

AREA NO	SUBJECT	SUBJECT	SUBJECT	SUBJECT	SUBJECT	SUBJECT	SUBJECT	SUBJECT
16K -	C31							
T A I Z Z	(NR)			H O U	S I N G			

DATE OF PHOTO	TYPE	QUALITY	CLASS	NO. OF CARDS	SOURCE OF PHOTOGRAPH
19 6 1	4	1	4	1	ILLEGIB
CLASSIFICATION 000				CAPTIONED BY	

PHOTO NO. 874420	LOT NO. R5362	MAP REFERENCE	LATITUDE 1333N	LONGITUDE 4359E
COUNTRY YEMEN		PROVINCE		
AREA NO. 16K	SUBJECT C62	SUBJECT	SUBJECT	SUBJECT
T A ' 1 3	Z			
	25		30	35
	45		50	
6-7	DATE OF PHOTO	TYPE	QUALITY	CLASS
	19 6 1	4	1	4
CLASSIFICATION	000		CAPTIONED BY	SOURCE OF PHOTOGRAPH
				ILLEGIB

PHOTO NO. 874421	LOT NO. R 5362	MAP REFERENCE	LATITUDE 13 33N	LONGITUDE 43 59E
COUNTRY YEMEN		PROVINCE		
AREA NO. 16K	SUBJECT DID	SUBJECT C62	SUBJECT C18	SUBJECT
T A I Z		H O S		P I T O L
5		10		15
25		30		35
45		50		20
40				
6-7-9 DATE OF PHOTO TYPE QUALITY CLASS NO. OF CARDS SOURCE OF PHOTOGRAPH 19 6 4 1 4 3 [REDACTED] 25X1A 7				
CLASSIFICATION		000		CAPTIONED BY <i>gfm</i>

PHOTO NO. 874422 LOT NO. 25362 MAP REFERENCE LATITUDE 1333 N LONGITUDE 4359 E

COUNTRY YEMEN PROVINCE

AREA NO	SUBJECT	SUBJECT	SUBJECT	SUBJECT	SUBJECT	SUBJECT	SUBJECT	SUBJECT
16K	C 62							
T A ' I Z	Z							

DATE OF PHOTO	TYPE	QUALITY	CLASS	NO. OF CARDS	SOURCE OF PHOTOGRAPH
19 6 7	4	1	4	1	ILLEGIB
CLASSIFICATION					CAPTIONED BY

PHOTO NO. 874423	LOT NO. 85002	MAP REFERENCE	LATITUDE 13 33 N	LONGITUDE 43 59 E					
COUNTRY YEMEN	PROVINCE								
AREA 250 16K	SUBJECT 200	SUBJECT 205	SUBJECT	SUBJECT	SUBJECT	SUBJECT	SUBJECT	SUBJECT	
J A I Z	Z	(NR)	10	TE	R	R	A	N.	20
	25		30				35		40
	45		50						

DATE OF PHOTO 19 6 1		TYPE 4	QUALITY 1	CLASS 4	NO. OF CARDS 2	SOURCE OF PHOTOGRAPH ILLEGIB
CLASSIFICATION		CAPTURED BY gfa				

PHOTO NO. 874424	LOT NO. R5362	MAP REFERENCE	LATITUDE 1333N	LONGITUDE 4359E		
COUNTRY YEMEN		PROVINCE				
AREA NO. 16K0	SUBJECT AHL	SUBJECT	SUBJECT	SUBJECT		
T A N I Z	Z	(H R)	T E R R	A O E D		
A N D	F O R	C R O P	G R O W	I N G		
24	DATE OF PHOTO	TYPE	QUALITY	CLASS	NO. OF CARDS	SOURCE OF PHOTOGRAPH
	19 6 1	4	1	4	1	ILLEGIB
CLASSIFICATION	000		CAPTIONED BY			

PHOTO NO. 874425 LOT NO. 5362 MAP REFERENCE LATITUDE 1333N LONGITUDE 4359E

COUNTRY YEMEN PROVINCE

AREA NO 16K SUBJECT C32 SUBJECT SUBJECT SUBJECT SUBJECT SUBJECT SUBJECT SUBJECT

T	A	I	Z	E	A	P	A	R	T	M	E	N	T	H	O	U
S	E	U	S	E	D	B	Y	U.	S.	P	E	R	S	O	N	
N	E	L.														

7 DATE OF PHOTO TYPE QUALITY CLASS NO. OF CARDS SOURCE OF PHOTOGRAPH ILLEGIB

CLASSIFICATION CAPTIONED BY

PHOTO NO. **874426** LOT NO. **R5362** MAP REFERENCE **C** LATITUDE **1520N** LONGITUDE **2410E**

COUNTRY **YEMEN** PROVINCE

AREA NO	SUBJECT	SUBJECT	SUBJECT	SUBJECT	SUBJECT	SUBJECT	SUBJECT	SUBJECT
16K	203	25T	25F					
SANAA	⁵	CAVA	¹⁰	ZRY	¹⁵	UNIT	²⁰	I
NAMI	²⁵	LITARY	³⁰	P	³⁵	PARADE	⁴⁰	E
	⁴⁵		⁵⁰					

DATE OF PHOTO	TYPE	QUALITY	CLASS	NO. OF CARDS	SOURCE OF PHOTOGRAPH
Nov 19 63	4	1	4		25X1A
CLASSIFICATION 000				CAPTIONED BY fm	

PHOTO NO.	874427	LOT NO.	R 5362	MAP REFERENCE	C	LATITUDE	1401 N	LONGITUDE	4410 E
COUNTRY	YEMEN			PROVINCE					
AREA NO	16K	SUBJECT	262	SUBJECT	3 D	SUBJECT		SUBJECT	
	I B B				10			15	20
					25			30	35
					45			50	40
1-7									
DATE OF PHOTO	19	6	2	TYPE	4	QUALITY	1	CLASS	4
								NO. OF CARDS	2
								SOURCE OF PHOTOGRAPH	25X1A
CLASSIFICATION									
					000	CAPTIONED BY	f m		

PHOTO NO. 874428	LOT NO. R5362	MAP REFERENCE C	LATITUDE 14°01' N	LONGITUDE 44°10' E					
COUNTRY YEMEN	PROVINCE								
AREA NO. 16K	SUBJECT 236	SUBJECT	SUBJECT	SUBJECT	SUBJECT	SUBJECT	SUBJECT	SUBJECT	
I B B	5	G U E S T	10	H O U S E	15			20	
	25		30		35			40	
	45		50						
7					SOURCE OF PHOTOGRAPH 25X1A				
DATE OF PHOTO 19 6 2	TYPE 4	QUALITY 1	CLASS 4	NO. OF CARDS 1	[REDACTED]				
CLASSIFICATION 000			CAPTIONED BY [Signature]						

PHOTO NO.	874429	LOT NO.	R 5362	MAP REFERENCE		LATITUDE	1520N	LONGITUDE	4410E									
COUNTRY	YEMEN		PROVINCE															
AREA NO.	16K	SUBJECT	ASC	SUBJECT		SUBJECT		SUBJECT										
	S	A	N	A	(N E)	10	D	R	A	W	,	15	N	G	W	A	T	20
	E	R	F	R	O	M	30	W	E	L	L.	35						40
						45												
9		DATE OF PHOTO	TYPE	QUALITY	CLASS	NO. OF CARDS	SOURCE OF PHOTOGRAPH											
		19	6	2	4	1	4	1	25X1A									
CLASSIFICATION		040			CAPTIONED BY		[REDACTED]											

PHOTO NO. 874430		LOT NO. R 5362		MAP REFERENCE C		LATITUDE 1520N		LONGITUDE 4410E	
COUNTRY YEMEN				PROVINCE					
AREA NO. 16K		SUBJECT 25F	SUBJECT 203	SUBJECT 251	SUBJECT	SUBJECT	SUBJECT	SUBJECT	SUBJECT
A N Y A		3	M I L I T A R Y	10	15	P A R A D	20	35	40
E,		25	30	50					
		45							
DATE OF PHOTO		TYPE	QUALITY	CLASS	NO. OF CARDS	SOURCE OF PHOTOGRAPH			
Mar 19 6 2		4	1	4		25X1A			
CLASSIFICATION			000	CAPTIONED BY	[Redacted]				

PHOTO NO.	874431		LOT NO.	R 5362		MAP REFERENCE	C	LATITUDE	14°01'N		LONGITUDE	44°10'E	
COUNTRY	YEMEN						PROVINCE						
AREA NO.	16K		SUBJECT	C62		SUBJECT	D0D						
	I B B												

DATE OF PHOTO	TYPE	QUALITY	CLASS	NO. OF CARDS	SOURCE OF PHOTOGRAPH
19 6 2	4	1	4	2	25X1A
CLASSIFICATION			CAPTIONED BY		
O O O			fm		

PHOTO NO.	874432	LOT NO.	R5362	MAP REFERENCE	C	LATITUDE	14 01 N	LONGITUDE	44 10 E	
COUNTRY	YEMEN		PROVINCE							
AREA NO.	16K	SUBJECT	CL2	SUBJECT	CLB	SUBJECT		SUBJECT		
	I B B	5	[B T R E E T				15	S C E N E		20
		25				30			40	
		45				50				
7										
DATE OF PHOTO	19 6 2	TYPE	4	QUALITY	1	CLASS	4	NO. OF CARDS	2	
SOURCE OF PHOTOGRAPH								25X1A		
CLASSIFICATION								000		
CAPTIONED BY								[Signature]		

PHOTO NO. 874433	LOT NO. R5362	MAP REFERENCE C	LATITUDE 1401 N	LONGITUDE 4410 E										
COUNTRY YEMEN		PROVINCE												
AREA NO. 16K	SUBJECT C62	SUBJECT C45	SUBJECT C71	SUBJECT										
I	B	B	O	W T S I D E W A L L S										
F	O	I	T	Y.										
<table border="1"> <tr> <td>5</td> <td>10</td> <td>15</td> <td>20</td> <td>25</td> <td>30</td> <td>35</td> <td>40</td> <td>45</td> <td>50</td> </tr> </table>					5	10	15	20	25	30	35	40	45	50
5	10	15	20	25	30	35	40	45	50					
7-8	DATE OF PHOTO	TYPE	QUALITY	CLASS	NO. OF CARDS	SOURCE OF PHOTOGRAPH								
	19 6 2	#	1	#	3	25X1A								
CLASSIFICATION	O U O			CAPTIONED BY		[REDACTED]								

PHOTO NO. **874434** LOT NO. **R 5362** MAP REFERENCE LATITUDE **14°01' N** LONGITUDE **44°10' E**

COUNTRY **YEMEN** PROVINCE

AREA NO	SUBJECT	SUBJECT	SUBJECT	SUBJECT	SUBJECT	SUBJECT	SUBJECT	SUBJECT
16K	CLB	CL2						
I B O	SECRET	SECRET						

DATE OF PHOTO	TYPE	QUALITY	CLASS	NO. OF CARDS	SOURCE OF PHOTOGRAPH
19 6 2	4	1	4	2	25X1A
CLASSIFICATION 000				CAPTURED BY [Signature]	

PHOTO NO. **874435** LOT NO. **R 5362** MAP REFERENCE **C** LATITUDE **1333N** LONGITUDE **4359E**

COUNTRY **YEMEN** PROVINCE

AREA NO	SUBJECT	SUBJECT	SUBJECT	SUBJECT	SUBJECT	SUBJECT	SUBJECT	SUBJECT	SUBJECT
16K	AH3								
T A I Z	Z	(M.R)			A N	I M	A L	S	O N
W A Y		T O		S	L A W	G H	T E R		

DATE OF PHOTO	TYPE	QUALITY	CLASS	NO. OF CARDS	SOURCE OF PHOTOGRAPH
19 6 1	4	1	4	1	25X1A

CLASSIFICATION **OOD** CAPTIONED BY *[Signature]*

PHOTO NO. 874436	LOT NO. R 5362	MAP REFERENCE C	LATITUDE 1520 N	LONGITUDE 4410 E												
COUNTRY YEMEN		PROVINCE														
AREA NO. 16K	SUBJECT 2JT	SUBJECT 203	SUBJECT	SUBJECT												
S A N A	3	10	15	20												
	25	30	35	40												
	45	50														
<p>3</p> <table border="1"> <tr> <th>DATE OF PHOTO</th> <th>TYPE</th> <th>QUALITY</th> <th>CLASS</th> <th>NO. OF CARDS</th> <th>SOURCE OF PHOTOGRAPH</th> </tr> <tr> <td>19 6 2</td> <td>4</td> <td>1</td> <td>4</td> <td>20</td> <td>25X1A</td> </tr> </table>					DATE OF PHOTO	TYPE	QUALITY	CLASS	NO. OF CARDS	SOURCE OF PHOTOGRAPH	19 6 2	4	1	4	20	25X1A
DATE OF PHOTO	TYPE	QUALITY	CLASS	NO. OF CARDS	SOURCE OF PHOTOGRAPH											
19 6 2	4	1	4	20	25X1A											
CLASSIFICATION 000		CAPTIONED BY fm														

PHOTO NO. **874437** LOT NO. **R 5352** MAP REFERENCE **1520N** LONGITUDE **4410E**

COUNTRY **YEMEN** PROVINCE

AREA NO	SUBJECT	SUBJECT	SUBJECT	SUBJECT	SUBJECT	SUBJECT	SUBJECT	SUBJECT	SUBJECT
16K	222	286							
S A N' A	5	8 0 V	10	I E T	15	A R M O R E D	20		
C A R D	25		30		35		40		
	45		50						

3-8

DATE OF PHOTO	TYPE	QUALITY	CLASS	NO. OF CARDS	SOURCE OF PHOTOGRAPH
19 6	4	1	4	2	25X1A 7
CLASSIFICATION 000				CAPTIONED BY fm	

PHOTO NO. **874438** LOT NO. **R 5362** MAP REFERENCE **5** LATITUDE **1520N** LONGITUDE **4410E**

COUNTRY **YEMEN** PROVINCE

AREA NO	SUBJECT	SUBJECT	SUBJECT	SUBJECT	SUBJECT	SUBJECT	SUBJECT	SUBJECT
16K	203	201	25T	25F				
AN'A		MIL	TARY					
E.								

DATE OF PHOTO	TYPE	QUALITY	CLASS	NO. OF CARDS	SOURCE OF PHOTOGRAPH
Mar 19 6 2	4	1	4	4	25X1A
CLASSIFICATION 000				CAPTIONED BY fm	

PHOTO NO. 874439		LOT NO. R 5362		MAP REFERENCE		LATITUDE 13 33 N		LONGITUDE 43 59 E	
COUNTRY YEMEN				PROVINCE					
AREA NO. 16K		SUBJECT C 72	SUBJECT	SUBJECT	SUBJECT	SUBJECT	SUBJECT	SUBJECT	SUBJECT
T A I Z		Z	Y	E	M	E	N	I	C H I L D R
E N									
DATE OF PHOTO		TYPE	QUALITY	CLASS	NO. OF CARDS	SOURCE OF PHOTOGRAPH			
19 6 1		4	1	4	1	25X1A 7			
CLASSIFICATION			CAPTIONED BY						
			000		for				

PHOTO NO. 874440 LOT NO. R5362 MAP REFERENCE N15 LATITUDE 1401N LONGITUDE 4410E

COUNTRY YEMEN PROVINCE

AREA NO	SUBJECT	SUBJECT	SUBJECT	SUBJECT	SUBJECT	SUBJECT	SUBJECT	SUBJECT	SUBJECT
16K	C62								
	5			10			15		20
I B B				30			35		40
	25								
	45			50					

DATE OF PHOTO	TYPE	QUALITY	CLASS	NO. OF CARDS	SOURCE OF PHOTOGRAPH
6-7					25X1A
19 6 2	4	1	4	1	[REDACTED]

CLASSIFICATION OOO CAPTIONED BY [Signature]

PHOTO NO. 874441		LOT NO. R5362		MAP REFERENCE C		LATITUDE 1520N		LONGITUDE 4410E	
COUNTRY YEMEN				PROVINCE					
AREA NO. 16K		SUBJECT AKU	SUBJECT	SUBJECT	SUBJECT	SUBJECT	SUBJECT	SUBJECT	SUBJECT
S A N ' A		(WR)	M	O	U	N	T	A	I
A D T		S A N ' A							
28		DATE OF PHOTO	TYPE	QUALITY	CLASS	NO. OF CARDS	SOURCE OF PHOTOGRAPH		
19 6		4	1	4	1	25X1A			
CLASSIFICATION		000	CAPTIONED BY	[Redacted]					

PHOTO NO. 874442		LOT NO. R5362		MAP REFERENCE C		LATITUDE 1520N		LONGITUDE 4410E	
COUNTRY YEMEN				PROVINCE					
AREA NO. 16K		SUBJECT C7A	SUBJECT C51	SUBJECT	SUBJECT	SUBJECT	SUBJECT	SUBJECT	SUBJECT
S A N A		C R O W N		P R I N C E		A		20	A
L - B A D R		R E T U R N		I N G		F R O		30	40
M P R A Y E R		M E F		T I N G				45	50
8-10		DATE OF PHOTO	TYPE	QUALITY	CLASS	NO. OF CARDS	SOURCE OF PHOTOGRAPH		
19 6 2		4	1	4	2	25X1A			
CLASSIFICATION			O U D		CAPTIONED BY		[Redacted]		

PHOTO NO. 874443		LOT NO. R5362		MAP REFERENCE C		LATITUDE 1520 N		LONGITUDE 4410 E	
COUNTRY YEMEN				PROVINCE					
AREA NO. 16K		SUBJECT C12		SUBJECT		SUBJECT		SUBJECT	
5		10		15		20			
S.A. NYA		MINARET		30		35		40	
25		50							
45									
7-10		DATE OF PHOTO		TYPE		QUALITY		CLASS	
19 6		4		1		4		1	
CLASSIFICATION		DUO		CAPTIONED BY		SOURCE OF PHOTOGRAPH		25X1A	
				fm					

PHOTO NO. 874444 LOT NO. R 5362 MAP REFERENCE C LATITUDE 1520N LONGITUDE 4410E

COUNTRY	PROVINCE	SUBJECT							
AREA NO	SUBJECT	SUBJECT	SUBJECT	SUBJECT	SUBJECT	SUBJECT	SUBJECT	SUBJECT	SUBJECT
<u>YEMEN</u>		<u>16K</u>	<u>C16</u>	<u>C7A</u>					
<u>S A N Y A</u>	<u>5</u>	<u>W D</u>	<u>10</u>	<u>G O V T</u>	<u>15</u>	<u>B L D G</u>	<u>20</u>		
<u>C R O W N</u>	<u>25</u>	<u>P R I N C E</u>	<u>30</u>	<u>A L - B A D R</u>	<u>35</u>		<u>40</u>		
<u>O N</u>	<u>45</u>	<u>S T E P S</u>	<u>50</u>	<u>watching military parade.</u>					

DATE OF PHOTO	TYPE	QUANTITY	CLASS	NO. OF CARDS	SOURCE OF PHOTOGRAPH
<u>7-8</u>					<u>25X1A</u>
<u>19 6 2</u>	<u>4</u>	<u>1</u>	<u>4</u>	<u>2</u>	
CLASSIFICATION <u>000</u>			CAPTIONED BY <u>[Signature]</u>		

PHOTO NO. 874445 LOT NO. R5362 MAP REFERENCE C LATITUDE 15 20N LONGITUDE 44 05E

COUNTRY YEMEN PROVINCE

AREA NO	SUBJECT	SUBJECT	SUBJECT	SUBJECT	SUBJECT	SUBJECT	SUBJECT	SUBJECT
16K	C16	C7A						
S A N A	⁵	C R O W N	¹⁰	N	P R I N C E	¹⁵		²⁰ A
L - B A D R	²⁵	W A T C H I N G	³⁰			³⁵	M I L I	⁴⁰
T A R Y	⁴⁵	P A R A D E	⁵⁰					

(IN DARK GLASSES)

DATE OF PHOTO	TYPE	QUALITY	CLASS	NO. OF CARDS	SOURCE OF PHOTOGRAPH
19 6 2	4	1	4	3	25X1A [REDACTED]
CLASSIFICATION		DUO		CAPTIONED BY [REDACTED]	

Approved For Release 2000/06/02 : CIA-RDP78-05867A000401370005-0

PHOTO NO.	874446	LOT NO.	R 5362	MAP REFERENCE		LATITUDE	1401N	LONGITUDE	4403E
COUNTRY	YEMEN		PROVINCE						
AREA NO	16K	SUBJECT	C45	SUBJECT		SUBJECT		SUBJECT	
	M A J	5	N A H	10	G A T E	15	I N T O	20	0
	L D	25	C I T Y	30		35		40	
		45		50					
6-7	DATE OF PHOTO	TYPE	QUALITY	CLASS	NO. OF CARDS	SOURCE OF PHOTOGRAPH			
	19 6 1	4	1	4	1	25X1A [REDACTED]			
CLASSIFICATION	000		CAPTIONED BY [REDACTED]						

Approved For Release 2000/06/02 : CIA-RDP78-05867A000401370005-0

PHOTO NO.	874447		LOT NO.	R 5362		MAP REFERENCE	LATTITUDE		1333N		LONGITUDE		4359E	
COUNTRY	YEMEN											PROVINCE		
AREA NO.	16K		SUBJECT	C 76		SUBJECT	C 52		SUBJECT		SUBJECT		SUBJECT	
T	A	I	Z	Z		Y	E	M	E	N	I		W	O
8	DATE OF PHOTO	19		6	1	TYPE	4		QUALITY	1		CLASS	4	
												NO. OF CARDS	2	
												SOURCE OF PHOTOGRAPH	25X1A 7	
													[Redacted]	
CLASSIFICATION					000				CAPTIONED BY <i>jm</i>					

PHOTO NO. **874448** LOT NO. **R 5362** MAP REFERENCE **1333N** LONGITUDE **4359E**

COUNTRY YEMEN		PROVINCE							
AREA NO 16K	SUBJECT C43	SUBJECT	SUBJECT	SUBJECT	SUBJECT	SUBJECT	SUBJECT	SUBJECT	SUBJECT
T	A	I	Z	Z	Y	E	M	E	N
C	H	E	C	K	P	O	I	N	T
T	O	A	D	E	N				

7-8	DATE OF PHOTO	TYPE	QUALITY	CLASS	NO. OF CARDS	SOURCE OF PHOTOGRAPH
	19 6 1	4	1	4	1	25X1A 7
CLASSIFICATION	000		CAPTIONED BY fm			

PHOTO NO.	874449	LOT NO.	R 5362	MAP REFERENCE	N18	LATITUDE	1401N	LONGITUDE	4403E
COUNTRY	YEMEN								
AREA NO.	16K	SUBJECT	C26	SUBJECT		SUBJECT		SUBJECT	
	M	A	J	T	N	A	H		
	I	N							
	Y	W	A	L	L				
7-10	DATE OF PHOTO	TYPE	QUALITY	CLASS	NO. OF CARDS	SOURCE OF PHOTOGRAPH			
	19 6 J	4	1	4	1	25X1A 7			
CLASSIFICATION	000			CAPTIONED BY					

PHOTO NO. 874450

LOT NO. R5362

MAP REFERENCE

LATITUDE

1520N

4410E

COUNTRY YEMEN PROVINCE

AREA NO	SUBJECT	SUBJECT	SUBJECT	SUBJECT	SUBJECT	SUBJECT	SUBJECT	SUBJECT
15K	C68	AKU	300					
\$ A N A	5 (NR)			V I L L		A G E		O N
R O A D	25	T O						
	45			I B B				

17-28

DATE OF PHOTO	TYPE	QUALITY	CLASS	NO. OF CARDS
19 6 2	4	1	4	3

SOURCE OF PHOTOGRAPH 25X1A
[Redacted]

CLASSIFICATION OVO CAPTIONED BY [Signature]

PHOTO NO. 874451 LOT NO. R 5362 MAP REFERENCE LATITUDE 15 20N LONGITUDE 44 10E

COUNTRY	YEMEN									
AREA NO	16K									
SUBJECT	25F		2(1)3		251					
	5		M I	L I	T A	R Y	15	U N	I T	20
	25		P A	R A	D E		35			40
	45									

3	DATE OF PHOTO	TYPE	QUALITY	CLASS	NO. OF CARDS	SOURCE OF PHOTOGRAPH
	Nov 19 6 2	4	1	4	3	25X1A 7
CLASSIFICATION	O U D		CAPTIONED BY		fm	

PHOTO NO. 874452 LOT NO. R5362 MAP REFERENCE LATITUDE 1520N LONGITUDE 4110E

COUNTRY YEMEN PROVINCE

AREA NO	SUBJECT	SUBJECT	SUBJECT	SUBJECT	SUBJECT	SUBJECT	SUBJECT	SUBJECT
16K	25F	213	251					
5			10			15		20
AN'A		MILITARY					UNIT	
25			30			35		40
IN-EAD		CELEBRATION						
45			50					

3

DATE OF PHOTO	TYPE	QUALITY	CLASS	NO. OF CARDS	SOURCE OF PHOTOGRAPH
MAR 19 6 2	4	1	4	3	25X1A 7
CLASSIFICATION 000		CAPTIONED BY fm			

PHOTO NO. 874453 - LOT NO. R 5362 MAP REFERENCE () LATITUDE 15°00'N LONGITUDE 44°10'E

COUNTRY	PROVINCE							
AREA NO	SUBJECT	SUBJECT	SUBJECT	SUBJECT	SUBJECT	SUBJECT	SUBJECT	SUBJECT
16K	203	25F	251					
3	A N A	M I L I T A R Y						
	O N	P A R A D E						

3	DATE OF PHOTO	TYPE	QUALITY	CLASS	NO. OF CARDS	SOURCE OF PHOTOGRAPH
	Mar 19 6 2	4	1	4	3	25X1A 7

CLASSIFICATION OOO CAPTIONED BY fm

PHOTO NO. 874454 LOT NO. R5362 MAP REFERENCE C LATITUDE 15 20 N LONGITUDE 44 10 E

COUNTRY YEMEN PROVINCE

AREA NO.	SUBJECT	SUBJECT	SUBJECT	SUBJECT	SUBJECT	SUBJECT	SUBJECT	SUBJECT
16K	203	25T						
SAN'A		CAM	E	L		C	O	R
								P
								P.

DATE OF PHOTO	TYPE	QUALITY	CLASS	NO. OF CARDS	SOURCE OF PHOTOGRAPH
Mar 19 62	4	1	4	2	25X1A
CLASSIFICATION		000	CAPTIONED BY fm		

PHOTO NO. 874455		LOT NO. R 5362		MAP REFERENCE		LATITUDE 15 20N		LONGITUDE 44 10E	
COUNTRY YEMEN				PROVINCE					
AREA NO 16K		SUBJECT 257	SUBJECT 203	SUBJECT	SUBJECT	SUBJECT	SUBJECT	SUBJECT	SUBJECT
S A N I A E.		5	M I L I T A R Y	10	P A R A D	15	20	35	40
		25	30	45	50				
3	DATE OF PHOTO		TYPE	QUALITY	CLASS	NO. OF CARDS	SOURCE OF PHOTOGRAPH 25X1A 7		
	Mar 19 6 3		H	1	H	2	[REDACTED]		
CLASSIFICATION		000		CAPTIONED BY			[REDACTED]		

PHOTO NO. 874456		LOT NO. R5362		MAP REFERENCE		LATITUDE 1520N		LONGITUDE 4410E	
COUNTRY YEMEN				PROVINCE					
AREA NO. 16K		SUBJECT C62	SUBJECT C68	SUBJECT C26	SUBJECT	SUBJECT	SUBJECT	SUBJECT	SUBJECT
S A N A		S T R E E T			S C E N E				20
		25	30	35	40	45	50		
ILLEGIB									
6-7		DATE OF PHOTO	TYPE	QUALITY	CLASS	NO. OF CARDS	SOURCE OF PHOTOGRAPH		
1962		4	1	4	3	[REDACTED]			
CLASSIFICATION		000		CAPTIONED BY		[REDACTED]			
PHOTO ANALYSIS REPORT									
GPO 918791									
Approved For Release 2000/08/02 : CIA-RDP78-05867A000401370005-0									

PHOTO NO.	874457	LOT NO.	R.5563	MAP REFERENCE	C	LATITUDE	1520 N	LONGITUDE	4410 E
COUNTRY	YEMEN								
AREA NO.	16K	SUBJECT	C62	SUBJECT	C6B	SUBJECT		SUBJECT	
	S								
	5								
	10								
	15								
	20								
	25								
	30								
	35								
	40								
	45								
	50								

6-7	DATE OF PHOTO	TYPE	QUALITY	CLASS	NO. OF CARDS	SOURCE OF PHOTOGRAPH
	19 6 8	4	1	4	2	25X1A
CLASSIFICATION	000					CAPTIONED BY
						fn

PHOTO NO. 874458 LOT NO. R5362 MAP REFERENCE C LATITUDE 15 20N LONGITUDE 44 10E

COUNTRY	PROVINCE	SUBJECT	SUBJECT	SUBJECT	SUBJECT	SUBJECT	SUBJECT	SUBJECT
YEMEN		16K	062	06B				
AREA NO		5	10	15	20	25	30	35
		\$ A N ' A		\$ T R E E T			\$	C E N E

DATE OF PHOTO	TYPE	QUALITY	CLASS	NO. OF CARDS	SOURCE OF PHOTOGRAPH
6-7					25X1A
19 6 2	4	1	4	2	[REDACTED]
CLASSIFICATION	000		CAPTIONED BY fm		

PHOTO NO. 874459		LOT NO. R5362		MAP REFERENCE		LATITUDE 1401N		LONGITUDE 403E	
COUNTRY YEMEN				PROVINCE					
AREA NO. 16K		SUBJECT C26		SUBJECT		SUBJECT		SUBJECT	
M A D I N A H		S H O P S.		C A N D					
T N		T R A Y		I N		F G.			
10		DATE OF PHOTO		TYPE		QUALITY		CLASS	
19 6 1		4		1		4		1	
CLASSIFICATION		DUO		CAPTIONED BY		SOURCE OF PHOTOGRAPH		25X1A	

Release 2000/06/02 : CIA-RDP78-05867A000401370005-0

PHOTO NO. 874460				LOT NO. R 5362	MAP REFERENCE	LATITUDE 1401N	LONGITUDE 4403E
COUNTRY YEMEN				PROVINCE			
AREA NO. 16K		SUBJECT C62	SUBJECT C6B	SUBJECT	SUBJECT	SUBJECT	SUBJECT
M	A	D	N	A	H	T	S
E							
7				DATE OF PHOTO	TYPE	QUALITY	CLASS
19				6	1	4	4
				NO. OF CARDS 2	CLASSIFICATION	CAPTIONED BY	SOURCE OF PHOTOGRAPH
							25X1A

PHOTO NO. 874461		LOT NO. R5362		MAP REFERENCE		LATITUDE 1401N		LONGITUDE 4403E	
COUNTRY YEMEN				PROVINCE					
AREA NO. 16K		SUBJECT C45		SUBJECT		SUBJECT		SUBJECT	
M A D I		N A H		B A C K		G A T E		T	
D O L D		C I T Y							
6		DATE OF PHOTO		TYPE		QUALITY		CLASS	
1961		4		1		4		1	
CLASSIFICATION		OVD		CAPTIONED BY		for		SOURCE OF PHOTOGRAPH	
								25X1A 7	

PHOTO NO.	874462	LOT NO.	R 5362	MAP REFERENCE		LATITUDE	1333 N	LONGITUDE	4359 E
COUNTRY	YEMEN		PROVINCE						
AREA NO.	16K	SUBJECT	C 71	SUBJECT		SUBJECT		SUBJECT	
	T	A	I	Z	Z	G	R	O	W
	E	R	E	N	T	T	Y	P	E
	I	S							

DATE OF PHOTO	TYPE	QUALITY	CLASS	NO. OF CARDS	SOURCE OF PHOTOGRAPH
19 6 1	4	1	4	1	25X1A [REDACTED]
CLASSIFICATION =	O U O		CAPTIONED BY [REDACTED]		

PHOTO NO. 874463

LOT NO. R5362

MAP REFERENCE

LATITUDE

1401 N

LONGITUDE

4405 E

COUNTRY			PROVINCE										
AREA NO	SUBJECT	SUBJECT	SUBJECT	SUBJECT	SUBJECT	SUBJECT	SUBJECT	SUBJECT	SUBJECT	SUBJECT	SUBJECT	SUBJECT	SUBJECT
16K	AKH	002											
M A D													

7-28

DATE OF PHOTO	TYPE	QUALITY	CLASS	NO. OF CARDS	SOURCE OF PHOTOGRAPH
19 6 1	4	1	4	2	25X1A 7

CLASSIFICATION OVO CAPTIONED BY fm

GPO 018791

PHOTO NO.	LOT NO. <i>R5362</i>	MAP REFERENCE	LATITUDE <i>1333N</i>	LONGITUDE <i>4359E</i>
COUNTRY <i>YEMEN</i>	PROVINCE			
AREA NO. <i>PK</i>	SUBJECT <i>AK2</i>	SUBJECT	SUBJECT	SUBJECT
<i>T A I Z E</i>	<i>Y E M E N</i>	<i>A I R L I N</i>		
<i>E B P L A N E</i>	<i>A T</i>	<i>A I R P O R T</i>		
<i>3/</i>				
DATE OF PHOTO	TYPE	QUALITY	CLASS	NO. OF CARDS
<i>19 6</i>	<i>4</i>	<i>1</i>	<i>4</i>	<i>1</i>
CLASSIFICATION	= <i>000</i>		CAPTIONED BY <i>fm</i>	SOURCE OF PHOTOGRAPH <i>25X1A 7</i>

PHOTO NO. 874465 LOT NO. R 5362 MAP REFERENCE LATITUDE 14 01 N LONGITUDE 47 03 E

COUNTRY		PROVINCE							
AREA NO	SUBJECT	SUBJECT	SUBJECT	SUBJECT	SUBJECT	SUBJECT	SUBJECT	SUBJECT	SUBJECT
16K	C45								
M A D I	5 N A H			10 C I T Y		15 W A L L			20 2
	25 G A T E S			30		35			40
	45			50					

DATE OF PHOTO	TYPE	QUALITY	CLASS	NO. OF CARDS	SOURCE OF PHOTOGRAPH
19 6 1	4	1	4	1	25X1A 7
CLASSIFICATION 000				CAPTIONED BY	

PHOTO NO. 874466 LOT NO. R 5362 MAP REFERENCE C LATITUDE 15 20 N LONGITUDE 44 10 E

COUNTRY YEMEN PROVINCE

AREA NO	SUBJECT	SUBJECT	SUBJECT	SUBJECT	SUBJECT	SUBJECT	SUBJECT	SUBJECT
16K	C7A	C81	C9A					
5								
23								
45								

PRAYER MEETING

DATE OF PHOTO	TYPE	QUALITY	CLASS	NO. OF CARDS	SOURCE OF PHOTOGRAPH
8-10					25X1A
Nov 19 62	4	1	4	3	
CLASSIFICATION 040					CAPTIONED BY [Signature]

PHOTO NO.	874467	LOT NO.		MAP REFERENCE		LATITUDE	1520N	LONGITUDE	4410E
COUNTRY	[REDACTED] PROVINCE ILLEGIB								
AREA NO.		SUBJECT	C7A	SUBJECT	C81	SUBJECT	C71	SUBJECT	
	5			10			15		20
	25			30			35		40
	45			50					
S A N A Y E M E N I R E T U R N I N G F R P R A Y E R M E T I N G C R O W N P R I N C E A L - B A D R I N Carriage CMB									
8-10	DATE OF PHOTO	TYPE	QUALITY	CLASS	NO. OF CARDS	SOURCE OF PHOTOGRAPH ILLEGIB			
					3	[REDACTED]			
CLASSIFICATION	CAPTIONED BY								

PHOTO ANALYSIS REPORT

PHOTO NO. **874468** LOT NO. **ILLEGIB** MAP REFERENCE **1520N** LATITUDE **4410E**

COUNTRY **[REDACTED]** PROVINCE

AREA NO	SUBJECT	SUBJECT	SUBJECT	SUBJECT	SUBJECT	SUBJECT	SUBJECT	SUBJECT
	C42							
\$ A N A	5	I M A M I S	10	P A L A C E	15			30
	25		30		35			40
	45		50					

DATE OF PHOTO	TYPE	QUALITY	CLASS	NO. OF CARDS	SOURCE OF PHOTOGRAPH
7-8					ILLEGIB

PHOTO NO.	874469	LOT NO.	R 5002	MAP REFERENCE		LATITUDE	1520N	LONGITUDE	4410E
COUNTRY	YEMEN		PROVINCE						
AREA NO.	16K	SUBJECT	CSI	SUBJECT		SUBJECT		SUBJECT	
		5		30		15		20	
	S A N ' A			P A R A D E		P L A Z A			0
		25		30		35		40	
	U T S I D E			C I T Y		W A L L			
		45		50					
10								ILLEGIB	
DATE OF PHOTO		TYPE		QUALITY		CLASS		NO. OF CARDS	1
		2	4	1					
CLASSIFICATION	O U D			CAPTIONED BY					



PHOTO NO. 874470	LOT NO. R5362	MAP REFERENCE C	LATITUDE 1520N	LONGITUDE 4410E		
COUNTRY YEMEN	PROVINCE					
AREA NO. 16K	SUBJECT C62	SUBJECT C6B	SUBJECT C2G	SUBJECT		
	5	10	15	20		
\$ AN-A		STREET	SCENE	40		
	25	30	35			
	45	50				
6-7	DATE OF PHOTO	TYPE	QUALITY	CLASS	NO. OF CARDS	SOURCE OF PHOTOGRAPH
	19 6 2	7	1	4		ILLEGIB 
CLASSIFICATION	000		CAPTIONED BY			

PHOTO NO. 874471 LOT NO. R5362 MAP REFERENCE C LATITUDE 15 20 N LONGITUDE 44 10 E

COUNTRY		PROVINCE									
AREA NO.		SUBJECT	SUBJECT	SUBJECT	SUBJECT	SUBJECT	SUBJECT	SUBJECT	SUBJECT	SUBJECT	SUBJECT
16K		CCB	CC2	CC4							
\$ ANA		5	[\$ T R E E T			S C E N E]			15	20	
		25							35	40	
		45									

6-7 DATE OF PHOTO TYPE QUALITY CLASS NO. OF CARDS SOURCE OF PHOTOGRAPH 25X1A

19 6 ~ 4 1 4 3

CLASSIFICATION 000 CAPTIONED BY fm

PHOTO NO. 874472 LOT NO. R5362 MAP REFERENCE C LATITUDE 1520N LONGITUDE 4410E

COUNTRY YEMEN PROVINCE

AREA NO	SUBJECT	SUBJECT	SUBJECT	SUBJECT	SUBJECT	SUBJECT	SUBJECT
16K	C81	C7A					
	5		10		15		20
SAN A		CROWN		PRINCE			A
	25		30		35		40
L-BADR		B	TWO		YOUNG		P
	45		50				
PRINCES		RETURNING			FROM		

PRAYER MEETING

DATE OF PHOTO	TYPE	QUALITY	CLASS	NO. OF CARDS	SOURCE OF PHOTOGRAPH
8-10					25X1A
Mar 19 62	4	1	f	2	
CLASSIFICATION	000				CAPTIONED BY <i>fm</i>

ILLEGIB

Approved For Release 2000/06/02 : CIA-RDP78-05867A000401370005-0

Approved For Release 2000/06/02 : CIA-RDP78-05867A000401370005-0

PHOTO NO. 874474		LOT NO. R 5363		MAP REFERENCE C		LATITUDE 15 20 N		LONGITUDE 44 10 E	
COUNTRY YEMEN				PROVINCE					
AREA NO. 16K		SUBJECT C45	SUBJECT ALE	SUBJECT	SUBJECT	SUBJECT	SUBJECT	SUBJECT	SUBJECT
5 BAN'A		10 RAMEL	15	20	30	35	40	45	50
25 DEPLAZA		30	35	40	45	50	55	60	65
45 ATE		50	55	60	65	70	75	80	85
6-28		TYPE 4	QUALITY 1	CLASS 4	NO. OF CARDS 2	SOURCE OF PHOTOGRAPH 25X1A			
1962		4	1	4	2	[REDACTED]			
CLASSIFICATION		040	CAPTIONED BY	[REDACTED]					

PHOTO NO. 874475 LOT NO. R 5362 MAP REFERENCE C LATITUDE 15 00 N LONGITUDE 44 10 E

COUNTRY YEMEN PROVINCE

AREA NO	SUBJECT	SUBJECT	SUBJECT	SUBJECT	SUBJECT	SUBJECT	SUBJECT	SUBJECT
16K	C45	C42						
SAN'A		W D		P A L	A 2	C E		OLD
C I T Y		W A L L			F B			

DATE OF PHOTO	TYPE	QUALITY	CLASS	NO. OF CARDS	SOURCE OF PHOTOGRAPH
1962	4	1	4	2	25X1A
CLASSIFICATION 040				CAPTIONED BY <i>fm</i>	

GPO 918791

Approved for Release 2000/06/02 : CIA-RDP78-05867A000401370005-0

PHOTO NO. 874476 LOT NO. R 5205 MAP REFERENCE C LATITUDE 13 45 N LONGITUDE 100 31 E

COUNTRY THAILAND		PROVINCE							
AREA NO. SL	SUBJECT C16	SUBJECT	SUBJECT	SUBJECT	SUBJECT	SUBJECT	SUBJECT	SUBJECT	SUBJECT
	BANGKOK			MINISTRY					
	JUSTICE								

718

DATE OF PHOTO	TYPE	QUALITY	CLASS	NO. OF CARDS	SOURCE OF PHOTOGRAPH
Oct. 6 2 4		1	3	1	25X1A
CLASSIFICATION	CAPTIONED BY				
Conf	RH				

GPO 918791

Approved for Release 2000/06/02 : CIA-RDP78-05867A000401370005-0

PHOTO NO.	874477	LOT NO.	R5205	MAP REFERENCE	C	LATITUDE	13 45 N	LONGITUDE	100 31 E
COUNTRY	THAILAND								
AREA NO.	5L	SUBJECT	C16	SUBJECT		SUBJECT		SUBJECT	
	B	A	N	G	K	O	K		
	J	U	S	T	I	C	E		
DATE OF PHOTO	Oct.	6	2	4	1	3	1	SOURCE OF PHOTOGRAPH	25X1A
CLASSIFICATION	CONF		7.8		CAPTIONED BY		[REDACTED]		

PHOTO NO. 874478 LOT NO. R 5205 MAP REFERENCE C LATITUDE 13 45 N LONGITUDE 100 31 E

COUNTRY THAILAND PROVINCE

AREA NO	SUBJECT	SUBJECT	SUBJECT	SUBJECT	SUBJECT	SUBJECT	SUBJECT	SUBJECT	SUBJECT
52	C 16								
	B A N G K O K								
	J U S T I C E								

7.8

DATE OF PHOTO	TYPE	QUALITY	CLASS	NO. OF CARDS	SOURCE OF PHOTOGRAPH
Oct. 6 2 4		1	3	1	25X1A

PHOTO NO. 874479	LOT NO. R5205	MAP REFERENCE C	LATITUDE 13 45 N	LONGITUDE 100 31 E
COUNTRY THAILAND	PROVINCE			
AREA NO. 5L	SUBJECT C94	SUBJECT	SUBJECT	SUBJECT
B	A	N	G	K
T	E	R	A	D
A	L	A	S	S
PRIME MINISTERIAL ADDRESSSES NATION				
ASSEMBLY				
Sarit Thanarat (standing at left in dark suit)				
DATE OF PHOTO	TYPE	QUALITY	CLASS	NO. OF CARDS
Oct 6 2	1	1	3	1
CLASSIFICATION	SOURCE OF PHOTOGRAPH			
Conf.	25X1A			
CAPTIONED BY				
Att				

PHOTO NO. 874480 LOT NO. R5205 MAP REFERENCE C LATITUDE 12 19 N LONGITUDE 102 15 E

COUNTRY THAILAND PROVINCE ~~KANBURI~~

AREA NO	SUBJECT	SUBJECT	SUBJECT	SUBJECT	SUBJECT	SUBJECT	SUBJECT	SUBJECT	SUBJECT
54	AKY	CHL							
BAN	CHAN		10	AMBAS	15	SADOR	20		
YOUNG			30	SPECTS	35	ROAD	40		
CONSTRUCTION.			50						

8.28

DATE OF PHOTO	TYPE	QUALITY	CLASS	NO. OF CARDS	SOURCE OF PHOTOGRAPH
Oct 16 2 4 2			3	1	25X1A
CLASSIFICATION					CAPTIONED BY
Conf					AT

PHOTO NO. 874481 LOT NO. R 5205 MAP REFERENCE C LATTITUDE 12 19 N LONGITUDE 102 15 E

COUNTRY THAILAND PROVINCE RALANGKUN

AREA NO. 54	SUBJECT AKY	SUBJECT	SUBJECT	SUBJECT	SUBJECT	SUBJECT	SUBJECT	SUBJECT
BAN	5	CHAN	10	ROAD	15	UNDER	20	
	25	CONSTRUCTION.	30		35		40	
	45		50					

DATE OF PHOTO 28 OCT. 62 TYPE 4 QUALITY 2 CLASS 3 NO. OF CARDS 1 SOURCE OF PHOTOGRAPH 25X1A

CLASSIFICATION Conf. CAPTIONED BY [Redacted]

PHOTO NO. 874482		LOT NO. R5205		MAP REFERENCE C		LATITUDE 12 19 N		LONGITUDE 102 15 E	
COUNTRY THAILAND				PROVINCE KHANCHANABURI					
AREA NO. 5L	SUBJECT ARV	SUBJECT	SUBJECT	SUBJECT	SUBJECT	SUBJECT	SUBJECT	SUBJECT	SUBJECT
BAN	5	CHAN	10	ROAD	15	UN	20	DER	30
=	25	CONSTRUCTION	35		40				
	45		50						
DATE OF PHOTO		TYPE	QUALITY	CLASS	NO. OF CARDS	SOURCE OF PHOTOGRAPH			
Oct.	6 2 4	2	3	1	25X1A				
CLASSIFICATION Conf.				CAPTIONED BY		[REDACTED]			

28

PHOTO NO. 874483		LOT NO. 4709		MAP REFERENCE C		LATITUDE 4200 N		LONGITUDE 2129 E	
COUNTRY YUGOSLAVIA				PROVINCE MAKEDONIA					
AREA NO. 680 N	SUBJECT AB7	SUBJECT AC6	SUBJECT	SUBJECT	SUBJECT	SUBJECT	SUBJECT	SUBJECT	SUBJECT
K	O	P	J	E	U	J	E	C	E
P	L	A	N	T					
DATE OF PHOTO				TYPE 4	QUALITY 2	CLASS 4	NO. OF CARDS 2	SOURCE OF PHOTOGRAPHY MAKEDONIA, 1957	
CLASSIFICATION				CAPTIONED BY					
DUO				R		(K-3 boot page - one pic)			

(Handwritten circled 'B')

PHOTO NO. **874484** LOT NO. **R4709** MAP REFERENCE **C** LATITUDE **42°00'N** LONGITUDE **21°46'E**

COUNTRY	YUGOSLAVIA			PROVINCE	MAKEDONIA				
AREA NO	690M	SUBJECT	AFB	SUBJECT	GLA	SUBJECT	FACTOR	SUBJECT	R
		5			10		15		20
		25			30		35		40
		45			50				

DATE OF PHOTO	TYPE	QUALITY	CLASS	NO. OF CARDS	SOURCE OF PHOTOGRAPH
				25	MAKEDONIA, 1957
CLASSIFICATION	1 2 4 ONE		CAPTIONED BY R [P5-108]		

PHOTO NO.	874485	LOT NO.	R4709	MAP REFERENCE	C	LATITUDE	4200N	LONGITUDE	2129E	
COUNTRY	YUGOSLAVIA		PROVINCE							MAKEDONIA
AREA NO.	690M	SUBJECT	AB7	SUBJECT	AGS	SUBJECT		SUBJECT		
	S K O	P J E			10	J E		15	C E M E N T	
	P L A N T				25			30	R O T A R Y	
					35			40	K I L N	
					45			50		
DATE OF PHOTO		TYPE	1	QUALITY	2	CLASS	4	NO. OF CARDS	2	
CLASSIFICATION	DWO		CAPTIONED BY		R [PS-middle]					
FORM NO. 1 Jan 50	PHOTO ANALYSIS REPORT								GPO #18791	

PHOTO NO.	874486	LOT NO.	R4709	MAP REFERENCE		LATITUDE	42° 12' N	LONGITUDE	20° 59' E	
COUNTRY	YUGOSLAVIA		PROVINCE							MAKEDONIA
AREA NO.	680M	SUBJECT	ACC	SUBJECT		SUBJECT		SUBJECT		
		5	V O			10	T O D O R	15	S P I P U S E	
		25	V I K I			30	T E X T I L E	35	M I L L	
		45				50			40	
DATE OF PHOTO		TYPE		QUALITY		CLASS		NO. OF CARDS	SOURCE OF PHOTOGRAPH	
			1	2		+		1	Makedonia, 1957	
CLASSIFICATION			000			CC			[Ps. 600]	

PHOTO NO. 874487 LOT NO. R4709 MAP REFERENCE C LATITUDE 42° 00' N LONGITUDE 21° 29' E

COUNTRY YUGOSLAVIA PROVINCE MAKEDONIA

AREA NO	SUBJECT	SUBJECT	SUBJECT	SUBJECT	SUBJECT	SUBJECT	SUBJECT	SUBJECT
6804	AKQ							
SKOPJE			PR		ATA		10	20
							35	40

DATE OF PHOTO TYPE QUALITY CLASS NO. OF CARDS SOURCE OF PHOTOGRAPH

CLASSIFICATION ONO CAPTIONED BY (7.27) [Signature] Makedonia, 1957

1069-607

PHOTO NO.	874488	LOT NO.	R4709	MAP REFERENCE	C	LATITUDE	4200 N	LONGITUDE	2129 E	
COUNTRY	YUGOSLAVIA		PROVINCE							MAKEDONIA
AREA NO.	680M	SUBJECT	AD7	SUBJECT	REG.	SUBJECT		SUBJECT		

DATE OF PHOTO		TYPE	4	QUALITY	✓	CLASS	4	NO. OF CARDS	2	SOURCE OF PHOTOGRAPH	Makedonia, 1957
CLASSIFICATION										CAPTIONED BY	(P69 - Mitchell)

PHOTO NO.	874489	LOT NO.	R4708	MAP REFERENCE	C	LATITUDE	4145 N	LONGITUDE	2213 E
COUNTRY	YUGOSLAVIA		PROVINCE MAKEDONISA						
AREA NO.	680M	SUBJECT	ACC	SUBJECT		SUBJECT		SUBJECT	
S T I P				M A K E D O N K A				C O T T	
ON	M I L L								
DATE OF PHOTO		TYPE	QUALITY	CLASS	NO. OF CARDS	SOURCE OF PHOTOGRAPH			
					1	People's Republic of Macedonia, 1960			
CLASSIFICATION	DWO			CAPTIONED BY		[TOP]			

PHOTO NO.	874490	LOT NO.	R470V	MAP REFERENCE	C	LATITUDE	4145 N	LONGITUDE	2213 E
COUNTRY	YUGOSLAVIA			PROVINCE	MAKEDONIA				
AREA NO.	680M	SUBJECT	AGC	SUBJECT		SUBJECT		SUBJECT	
	8	7	1	P	5	MAK	ED	ON	K A
	ON				25				
					45				
					50				
DATE OF PHOTO		TYPE		QUALITY		CLASS		NO. OF CARDS	22
CLASSIFICATION	OVS			CAPTIONED BY	A				
FORM NO.	1 Jun 58			ANALYSIS REPORT	People's Republic of Macedonia, 1960				

PHOTO NO. 874491	LOT NO. R470V	MAP REFERENCE C	LATITUDE 41° 02' N	LONGITUDE 21° 20' E
COUNTRY YUGOSLAVIA	PROVINCE MATEJUNISKA			
AREA NO. 680M	SUBJECT RHP	SUBJECT	SUBJECT	SUBJECT
B I T O L A			S U G A R	R E F I N E
K Y.	25		30	35
	45		50	
(24)				
DATE OF PHOTO	TYPE	QUALITY	CLASS	NO. OF CARDS
	✓	✓	✓	1
SOURCE OF PHOTOGRAPH Kupala Karbela f Mogelica 1960				
CLASSIFICATION	CAPTIONED BY			
SECRET	R			

PHOTO NO.	874492	LOT NO.	R 4709	MAP REFERENCE	(N15)	LATITUDE	4205N	LONGITUDE	2108E
COUNTRY	YUGOSLAVIA		PROVINCE MAKEDONISA						
AREA NO.	680M	SUBJECT	A93	SUBJECT		SUBJECT		SUBJECT	
	J E G U		5	N O V	10			J U G	15
				C E				O H R O M	20
	C H R O M E		33		30				35
				R E F I N E R Y					40
			45		50				

DATE OF PHOTO			TYPE	QUALITY	CLASS	(13) NO. OF CARDS	SOURCE OF PHOTOGRAPH
			P	2	4	1	People's Republic of Macedonia, 1960
CLASSIFICATION						CAPTIONED BY	
Ono							

PHOTO NO.	874493	LOT NO.	R4709	MAP REFERENCE	N8	LATITUDE	42° 05' N	LONGITUDE	21° 08' E
COUNTRY	YUGOSLAVIA			PROVINCE	MAKEDONIA				
AREA NO.	680M	SUBJECT	A93	SUBJECT		SUBJECT		SUBJECT	
	5	J E G U N O V C E	10		J U G O H R	15			M I
	25	C H R O M E	35		R E F I N E R Y	35			40
	45		50						
DATE OF PHOTO		TYPE	1	QUALITY	2	CLASS	4	NO. OF CARDS	1
CLASSIFICATION	OHO			CAPTIONED BY		A			
					SOURCE OF PHOTOGRAPH		People's Republic of Macedonia, 1960		

PHOTO NO.	E71101	LOT NO.	R4709	MAP REFERENCE	N18	LATITUDE	42°05'N	LONGITUDE	21°08'E
COUNTRY	YUGOSLAVIA			PROVINCE					
MAKEDONIA									
AREA NO.	680M	SUBJECT	A93	SUBJECT		SUBJECT		SUBJECT	
J E G U N O V C E				10	J U G O H R O M				20
C H R O M E				25	R E F I N E R Y				35
				45					50
DATE OF PHOTO		TYPE	QUALITY	CLASS	NO. OF CARDS	SOURCE OF PHOTOGRAPH			
		1	2	4	1	People's Republic of Macedonia, 1960			
CLASSIFICATION			Ouro		CAPTIONED BY		[Signature]		

PHOTO NO. 874495 LOT NO. R4709 MAP REFERENCE C LATITUDE 42° 01' N LONGITUDE 20° 59' E

COUNTRY YUGOSLAVIA PROVINCE MAKEDONIJA

AREA NO	SUBJECT	SUBJECT	SUBJECT	SUBJECT	SUBJECT	SUBJECT	SUBJECT	SUBJECT	SUBJECT
680M	AGC								
TEXT	VIDEO			TEXTILE				COMB	
INE.									

DATE OF PHOTO	TYPE	QUALITY	CLASS	NO. OF CARDS	SOURCE OF PHOTOGRAPH
	1	2	4	1	People's Republic of Macedonia, 1960.
CLASSIFICATION				CAPTIONED BY	
None				R	

PHOTO NO.	874496		LOT NO.	R 4707		MAP REFERENCE	C		LATITUDE	42° 01' N		LONGITUDE	20° 59' E																									
COUNTRY	YUGOSLAVIA						PROVINCE MAKEDONIA																															
AREA NO.	680M ACC		SUBJECT			SUBJECT			SUBJECT			SUBJECT																										
	T E T O V O		I N E		T E X T I L E		C O M B																															
<table border="1"> <thead> <tr> <th>DATE OF PHOTO</th> <th>TYPE</th> <th>QUALITY</th> <th>CLASS</th> <th>NO. OF CARDS</th> <th>SOURCE OF PHOTOGRAPH</th> </tr> </thead> <tbody> <tr> <td></td> <td>8</td> <td>2</td> <td>4</td> <td>1</td> <td>People's Republic of Macedonia, 1960.</td> </tr> <tr> <td colspan="5">CLASSIFICATION</td> <td>CAPTIONED BY</td> </tr> <tr> <td colspan="5">No</td> <td>R</td> </tr> </tbody> </table>															DATE OF PHOTO	TYPE	QUALITY	CLASS	NO. OF CARDS	SOURCE OF PHOTOGRAPH		8	2	4	1	People's Republic of Macedonia, 1960.	CLASSIFICATION					CAPTIONED BY	No					R
DATE OF PHOTO	TYPE	QUALITY	CLASS	NO. OF CARDS	SOURCE OF PHOTOGRAPH																																	
	8	2	4	1	People's Republic of Macedonia, 1960.																																	
CLASSIFICATION					CAPTIONED BY																																	
No					R																																	

GPO : 18791

Approved For Release 2000/06/02 : CIA-RDP78-05867A000401370005-0

PHOTO NO.	874497	LOT NO.	R 4709	MAP REFERENCE	C	LATITUDE	4200N	LONGITUDE	2129E
COUNTRY	YUGOSLAVIA		PROVINCE MAKEDONISA						
AREA NO.	680M	SUBJECT	AB7	SUBJECT	REG	SUBJECT		SUBJECT	
		5			10		15		20
		25			30		35		40
		45			50				

DATE OF PHOTO		TYPE		QUANTITY		CLASS		NO. OF CARDS		SOURCE OF PHOTOGRAPH
			8	2	4	2				People's Republic of Macedonia, 1966.
CLASSIFICATION	CWO			CAPTIONED BY		R (top)				