

PHOTO NO. 874598	LOT NO. R-4225	MAP REFERENCE	LATITUDE	LONGITUDE
COUNTRY UPPER VOLTA	PROVINCE			
AREA NO. 886	SUBJECT C98	SUBJECT AH\$	SUBJECT	SUBJECT
NEW	5	MONITOR	10	EUR\$
QUIPMENT	25	WHICH	30	THEY
WILL	45	TAKE	50	TO THEIR RESPECTIVE
BUSH STATIONS FOR FAMILY WELFARE/EDUCATION PROGRAM.				
(INSTRUCTORS)				

25X1A

7-8-9-	DATE OF PHOTO	TYPE	QUALITY	CLASS	NO. OF CARDS	SE
	62	4	2	4	2	
CLASSIFICATION	CAPTIONED BY					
	JSC					

GPO 910791



PHOTO NO. 874650

LOT NO.

MAP REFERENCE

COUNTRY

DATE

R-4225 NIGER II 16N 02 38W

COUNTRY

UPPER VOLTA

PROVINCE

AREA NO.

88G

SUBJECT

C98 AH\$

SUBJECT

SUBJECT

SUBJECT

SUBJECT

SUBJECT

SUBJECT

SUBJECT

5	10	15	20
N A I B O U R E	A G R I C U L T U R E		
25	30	35	40
E C L A S S	P A R T	O F	F A M I
45	50		
L Y	W E L F A R E	E D U C A T I O N.	

9-24

25X1A

DATE OF PHOTO	TYPE	QUALITY	CLASS	NO. OF CARDS
6 2 4 7	4	4		



CLASSIFICATION

000

CAPTIONED BY

JSC



PHOTO NO. 874602		LOT NO. R-7-5	MAP REFERENCE	LATITUDE	LONGITUDE
COUNTRY		PROVINCE			
AREA NO. 889	SUBJECT C72	SUBJECT C78	SUBJECT	SUBJECT	SUBJECT
5	10	15	20	25	30
35	40	45	50	55	60
NEW STUDENTS REGISTER FOR					
CHOOZ					
ILLEGIB					
DATE OF PHOTO		TYPE	QUALITY	CLASS	NO. OF CARDS
8-9				4	2
CLASSIFICATION			CAPTIONED BY		









Approved For Release 2000/06/02 : CIA-RDP78-05867A000401370007-8

PHOTO NO.	874606	LOT NO.	R-4225	MAP REFERENCE	NI 6A7	LATITUDE	11 16N	LONGITUDE	0238W
COUNTRY	UPPER VOLTA		PROVINCE						
AREA NO.	886	SUBJECT	C15	SUBJECT	C92	SUBJECT	C66	SUBJECT	

7-9-24

DATE OF PHOTO	7-9-24	TYPE	62	QUALITY	4+	CLASS	4	NO. OF CARDS	3
CLASSIFICATION	OUO		CAPTIONED BY: JSC						

25X1A  


PHOTO NO. 874607	LOT NO.	MAP REFERENCE	DATE	INDEX NO.
COUNTRY UPPER VOLTA	PROVINCE			
AREA NO. 869	SUBJECT AHF 072	SUBJECT	SUBJECT	SUBJECT
5	10	15	20	
25	30	35	40	
45	50			
N A I B S U R E B O Y S R E T U R N I N G T O S C H O O L F R O M C L A S S I N A G R I C U L T U R E W H E R E T H E Y T E N D T H E R E O W N G A R D E N S .				

25X1A

8924	[REDACTED]				
DATE OF PHOTO	TYPE	QUALITY	CLASS	NO. OF CARDS	
67	4	1	4	2	
CLASSIFICATION	OWN		CAPTIONED BY		

1 PHOTO NO. 874608 LOT NO. R-4725 MAP REFERENCE N13 4A2 COORDINATES 11 16N 02 38W

COUNTRY UPPER VOLTA									PROVINCE					
AREA NO	88G	SUBJECT	CIN	SUBJECT	AGP	SUBJECT	AEG	SUBJECT		SUBJECT				
		<sup>5</sup>	NAI	<sup>10</sup>	BO	<sup>15</sup>	URE	ST	<sup>20</sup>	UD	<sup>25</sup>	ENT	<sup>30</sup>	BE
		<sup>25</sup>	ING	<sup>30</sup>	T	<sup>35</sup>	AUGHT	BR	<sup>40</sup>	ICK	<sup>45</sup>	MA	<sup>50</sup>	K
		<sup>45</sup>	ING					THESE TO BE USED						

FOR ADDITION TO SCHOOL.

8-9-25

25X1A

DATE OF PHOTO	8-9-25	TYPE	62	QUALITY	4	CLASS	1	NO. OF CARDS	4	3	
---------------	--------	------	----	---------	---	-------	---	--------------	---	---	--

CLASSIFICATION *owd* CAPTIONED BY *JCR*

PHOTO NO. 874609		LOT NO. R-4725	MAP REFERENCE N14 9A2	LATITUDE 11 16N	LONGITUDE 02 38W
COUNTRY UPPER VOLTA	PROVINCE				
AREA NO. 88 G	SUBJECT C81	SUBJECT C68	SUBJECT	SUBJECT	SUBJECT
N A I B O U R E	10	T R I B A L	15	C H I	20
E F - E W I F E	25		30		40
	45		50		
7-8					25X1A
DATE OF PHOTO	TYPE	QUALITY	CLASS	NO. OF CARDS	
62	4	1	4	2	
CLASSIFICATION 000			CAPTIONED BY JCC		

**ILLEGIB**

**Approved For Release 2000/06/02 : CIA-RDP78-05867A000401370007-8**

**Approved For Release 2000/06/02 : CIA-RDP78-05867A000401370007-8**

PHOTO NO. 874611		LOT NO. P-4225		MAP REFERENCE A113672		DATE/TIME 06 JAN 03 24E	
COUNTRY DARTMOUTH		PROVINCE					
AREA NO. 489	SUBJECT C72	SUBJECT C79	SUBJECT C18	SUBJECT C98	SUBJECT	SUBJECT	SUBJECT
C I A N V I E		C H I K D		B E I N G		20	
C H E C K E D		A T		M O B I L E		40	
A L T H		C E N T E R					
7-5-9				25X1A			
DATE OF PHOTO		TYPE	QUALITY	CLASS	NO. OF CARDS		
6 2 4		1	4	4	[REDACTED]		
CLASSIFICATION				CAPTIONED BY			
[REDACTED]				[REDACTED]			

PHOTO NO. 874612	LOT NO. R-3/225	MAP REFERENCE N18 672	LATITUDE 06 28N	LONGITUDE 02 24E
COUNTRY Dantomey	PROVINCE			
AREA NO 786	SUBJECT 068	SUBJECT 031	SUBJECT	SUBJECT
CANVILLE	5	10	15	20
	25	30	35	40
	45	50		
7-29	25X1A			
DATE OF PHOTO	TYPE	QUALITY	CLASS	NO. OF CARDS
624	1	4	2	[REDACTED]
CLASSIFICATION	CAPTIONED BY			
	OUD JOC			

PHOTO NO. 874613	LOT NO. R-4225	MAP REFERENCE N18 672	LATITUDE 06 28N	LONGITUDE 02 24E
COUNTRY Dantomey	PROVINCE			
AREA NO. 78G	SUBJECT AMD	SUBJECT CBI	SUBJECT CGB	SUBJECT C76
	SUBJECT ALG			
CANVIE		PUBLIC	TELEP	
HONE		INSTALLED	IN VI	
LARGE		CHIEF	HONE, WOMAN	
VENDOR IN DUG-OUT CANOE (PIROGUE)				
25X1A				
DATE OF PHOTO 78-23-29	TYPE	QUALITY	CLASS	NO. OF CARDS 5
	624	1	4	5
CLASSIFICATION	CND		CAPTIONED BY JRC	



PHOTO NO. 874514	LOT NO. R 11225	MAP REFERENCE NIS 617	CATIFUCK 26	28 N	03 245
COUNTRY <i>Democracy</i>	PROVINCE				
AREA NO. 789	SUBJECT C98	SUBJECT C68	SUBJECT C18	SUBJECT	SUBJECT
C A M P I E			H E A L T H	15	C L I N I C
H E L D			O U T S I D E	35	N A T I V
E T			B E I N G	50	C H E C K E R F O R L E P R O S Y
7-8-9					
DATE OF PHOTO	TYPE	QUALITY	CLASS	NO. OF CARDS	25X1A
6-2	U	F	4	3	
CLASSIFICATION	CAPTIONED BY				
	<i>JW</i>				

PHOTO NO.	874615	LOT NO.	R-11275	MAP REFERENCE	N15 617	GRID	06 28 N	32 24 E
COUNTRY	DANONIA		PROVINCE					
AREA NO.	789	SUBJECT	C98	C18	C15			
		5			10	HEALTH	15	CLINIC
		25	HELD	AT	30	CANVIE	35	SEIT
		45	OL		50			
<p>→ (MOST MODERN STRUCTURE IN VILLAGE)</p>								
DATE OF PHOTO	7-8-9	TYPE		QUALITY		CLASS	25X1A	NO. OF CARDS
	60	V		F		4		3
CLASSIFICATION	SECRET		CAPTIONED BY					
			JAC					

PHOTO NO.	874616	LOT NO.	R-4225	MAP REFERENCE	N13 617	GRID	06 28 W	02 24 E	
COUNTRY	DAHOMEY								
AREA NO.	786	SUBJECT	092	SUBJECT	072	SUBJECT	ALG	SUBJECT	068
		3	CANVIE		10	CHILD		15	CHILD
		25	REN		30	WAITING		35	NATIVE
		45	UG-OUT		50	CANOE			(PIROGUES TO
			CARRY THEM TO SCHOOL. SPK						

25X1A

DATE OF PHOTO	7-9-39	TYPE		QUALITY		CLASS		NO. OF CARDS	
	62	4		4		4		4	
CLASSIFICATION	SJO		CAPTIONED BY		JRE				

PHOTO NO. 874617 LOT NO. R-4225 MAP REFERENCE N18 617 LATITUDE 06 28N LONGITUDE 02 24E

COUNTRY DAHOMEY PROVINCE

AREA NO 786 SUBJECT C92 C72 ALG 068 SUBJECT SUBJECT SUBJECT SUBJECT SUBJECT SUBJECT

CANVA 5 I E 10 \$ C H O O L 15 C H I L D 20

REN 25 W A I T I N G 30 T N A T I V E 35 40

U G - O U T 45 C A N O E \$ (PIROGUES) TO 50

CARRY THEM TO \$CHOOL. (FOR)

7-9-29 DATE OF PHOTO 25X1A

TYPE 4 QUALITY + CLASS 4 NO. OF CARDS 4

CLASSIFICATION PVO CAPTIONED BY JRC

PHOTO NO. 874618		LOT NO. R-4225		MAP REFERENCE C		LATITUDE: 05 31 N		LONGITUDE: 00 15 W	
COUNTRY GHANA				PROVINCE					
AREA NO. 56	SUBJECT C98	SUBJECT C18	SUBJECT C15	SUBJECT	SUBJECT	SUBJECT	SUBJECT	SUBJECT	SUBJECT
A	C	R	A	-	M	I	D	W	I
E	E	D	O	R	M	I	T	O	R
E	B	U	H	O	H	P	I	T	A
DATE OF PHOTO 7-8-9		TYPE	QUALITY	CLASS	NO. OF CARDS	25X1A			
62		4	2	4	3	[REDACTED]			
CLASSIFICATION OVV				CAPTIONED BY JOR					

PHOTO NO. 874619	LOT NO. R 4225	MAP REFERENCE N 1542	LATITUDE 05 31 N	LONGITUDE 00 11 W				
COUNTRY Ghana	PROVINCE							
AREA NO. 59	SUBJECT C98	SUBJECT C18	SUBJECT C15	SUBJECT	SUBJECT	SUBJECT	SUBJECT	SUBJECT
A O C R A			O U T D O O R			T R A I N		
I N G								
R Y								
KORLE BU HOSPITAL.								
7-8-9				25X1A				
DATE OF PHOTO	TYPE	QUALITY	CLASS	NO. OF CARDS	[REDACTED]			
62	U	2	4	3	[REDACTED]			
CLASSIFICATION O U U			CAPTIONED BY JCR					

PHOTO NO.	874620	LOT NO.	R-4325	MAP REFERENCE	NI 602	DATE	05 31 64	TIME	00 15W
COUNTRY	GHANA								
AREA NO.	56	SUBJECT	C98	SUBJECT	C98	SUBJECT		SUBJECT	
	A	5	ACCRA		10	WEI	GH	15	NEW
	B	25	BORIN		30	WIT	A	35	SCAL
		45	ZAT		50	KORLE	BU		HOSPITAL

FROM UNICEF KIT.

25X1A

DATE OF PHOTO	7-8-9	TYPE		QUALITY		CLASS		NO. OF CARDS	
	67		4	2	4	2			
CLASSIFICATION	OVD		CAPTIONED BY JEC						

Approved For Release 2000/06/02 : CIA-RDP78-05867A000401370007-8

PHOTO NO. 874621 LOT NO. R-4225 MAP REFERENCE NI 642 LATITUDE 05 31 N LONGITUDE 00 15 W

COUNTRY GHANA PROVINCE

AREA NO 59 SUBJECT C18 C98 C76 SUBJECT SUBJECT SUBJECT SUBJECT SUBJECT

A C C R A N U R B E R Y 15 AT K O 20

R L E B U H O S P I T A L 35 40

45 50

7-8-9

25X1A

DATE OF PHOTO	TYPE	QUALITY	CLASS	NO. OF CARDS
62	4	2	4	3

CLASSIFICATION OVO CAPTIONED BY JCR



PHOTO NO.	874622	LOT NO.	R-4725	MAP REFERENCE	NIGAZ	GRID	05 31N	00 75W
COUNTRY	GHANA							
AREA NO.	56	SUBJECT	018	SUBJECT	098	SUBJECT	079	
	A	5	C	10	R	15	A	20
	E	20	E	30	R	35	A	40
	R	45	E	50	A		T	55

ACCRA MIDWIFE - TRAIN  
 EEF WORKING IN LAWY  
 RY AT KOREE BU HOSPITAL.

25X1A

DATE OF PHOTO	TYPE	QUALITY	CLASS	NO. OF CARDS
67	4	2	4	3
CLASSIFICATION			CAPTIONED BY	
000			JBR	







PHOTO NO.	874626	LOT NO.	K-4725	MAP REFERENCE	N19 502	COUNTRY	GHANA	PROVINCE	DU
-----------	--------	---------	--------	---------------	---------	---------	-------	----------	----

AREA NO	SUBJECT	SUBJECT	SUBJECT	SUBJECT	SUBJECT	SUBJECT	SUBJECT	SUBJECT	SUBJECT
56	C76	C68	AGC						
A B O A M A N K E						C 2	0	T H	M A
R K E T.									

7-8-72

25X1A

DATE OF PHOTO	TYPE	QUALITY	CLASS	NO. OF CARDS
62	H	2	4	3

CLASSIFICATION	COD	CAPTIONED BY	JCL
----------------	-----	--------------	-----

PHOTO NO. 874627	LOT NO. R-4235	MAP REFERENCE N176A2	DATE 05 57 11	00 43W
COUNTRY GHANA	PROVINCE			
AREA NO. 56	SUBJECT C26	SUBJECT CB3	SUBJECT C98	SUBJECT C75
A	5	10	15	20
S	25	30	35	40
R	45	50		
E				
A				
REA.				
G.				
STATE REGISTERED NURSE FROM				
KORLE BU HOSPITAL IN ACCRA.				
7-8-9-10				25X1A
DATE OF PHOTO	TYPE	QUALITY	CLASS	NO. OF CARDS
62	4	2	4	4
CLASSIFICATION	200		CAPTIONED BY JCC	

PHOTO NO.	874623	LOT NO.	R-4225	GROUP REFERENCE	N126A2	DATE	05 JAN 60	FILE NO.	10040
COUNTRY	GHANA		PROVINCE						
AREA NO.	567	SUBJECT	031	SUBJECT	068	SUBJECT	071	SUBJECT	
		5		10			15		20
		25		30			35		40
		45		50					
A \$ A M A N K E \$ E F A M I L Y P E E L I N G K O K O - Y A M ( P O T A T O ) F O R C O O K I N G .									
						25X1A			
DATE OF PHOTO	7-8	TYPE		QUALITY		CLASS		NO. OF CARDS	3
	62	4		2		4			
CLASSIFICATION	000					CAPTIONED BY JER			

PHOTO NO. 874629 LOT NO. R-4225 MAP REFERENCE NI4 GAZ LATITUDE 05 52N LONGITUDE 00 40W

COUNTRY	PROVINCE							
GHANA								
AREA NO.	SUBJECT	SUBJECT	SUBJECT	SUBJECT	SUBJECT	SUBJECT	SUBJECT	SUBJECT
56	C81	C98	C18					
A B A M A N K E E					PATIENTS			
W A I T I N G					OUT SIDE HEA			
L T H					CLINIC FOR TREATMENT.			

25X1A

DATE OF PHOTO	TYPE	QUALITY	CLASS	NO. OF CARDS	SC
7-8-9	4	2	4	3	

CLASSIFICATION *DUO* CAPTIONED BY *JCR*



PHOTO NO. 874630		LOT NO. R-5411		MAP REFERENCE		LATITUDE		LONGITUDE	
COUNTRY USSR		PROVINCE							
AREA NO. NCD		SUBJECT	SUBJECT	SUBJECT	SUBJECT	SUBJECT	SUBJECT	SUBJECT	SUBJECT
POSS.			KRUPNY			CLAS			S
UNDE			MISSILE			DESTRO			D
YER,									
<p>in the Black Sea off Crimean coast nr Sevastopol.</p>									
<p>(3) 25X1A</p>									
DATE OF PHOTO		TYPE	QUALITY	CLASS	NO. OF CARDS	SC			
15 Jun 62		3	2	P	1	[REDACTED]			
CLASSIFICATION		CAPTIONED BY							
Conf/Sec Foreign									
<p>FORM NO. 1-67 PHOTO ANALYSIS REPORT</p> <p>Approved for Release 2000/06/02 : CIA-RDP78-05867A000401370007-8</p>									

PHOTO NO. 874631		LOT NO. R 541		MAP REFERENCE		LATITUDE		LONGITUDE	
COUNTRY USSR			PROVINCE						
AREA NO.	SUBJECT	SUBJECT	SUBJECT	SUBJECT	SUBJECT	SUBJECT	SUBJECT	SUBJECT	SUBJECT
N 3CD									
P O S S.	<sup>5</sup>	K R U P N Y Y	<sup>10</sup>	C L A S S	<sup>15</sup>	S	<sup>20</sup>	G	
U I D E D	<sup>25</sup>	M I S S I L E	<sup>30</sup>	D E S T R O Y	<sup>35</sup>		<sup>40</sup>		
E R	<sup>45</sup>		<sup>50</sup>						
in the Black Sea off Crimean coast near Sevastopol									
				(3)	25X1A				
DATE OF PHOTO		TYPE	QUALITY	CLASS	NO. OF CARDS				
15 Jun 62		3	2	P	1				
CLASSIFICATION Conf./No Foreign Dissem				CAPTIONED BY WA					
PHOTO ANALYSIS REPORT									
Approved For Release 2000/06/02 : CIA-RDP78-05867A000401370007-8									

PHOTO NO. 874632		LOT NO. R 5411		MAP REFERENCE		LATITUDE		LONGITUDE	
COUNTRY USSR			PROVINCE						
AREA NO. N 3CD	SUBJECT	SUBJECT	SUBJECT	SUBJECT	SUBJECT	SUBJECT	SUBJECT	SUBJECT	SUBJECT
7	0	5	5	10	10	15	15	20	20
POSS.		KRUPNYY		-		CLASS		G	
U	1	25	25	30	30	35	35	40	40
WIDE		MISSILE		DESTROY		DESTROY		DESTROY	
Y	ER	45	45	50	50				
in the Black Sea off Crimean coast nr. Sevastopol									
				(3)		25X1A			
DATE OF PHOTO		TYPE	QUALITY	CLASS	NO. OF CARDS	SO			
15 Jun	62	3	2	P	1	[REDACTED]			
CLASSIFICATION				CAPTIONED BY					
CONF/No Foreign Dissem				WH.					

PHOTO NO. 874633		LOT NO. R 547H		MAP REFERENCE	LATITUDE	LONGITUDE
COUNTRY USSR			PROVINCE			
AREA NO.	SUBJECT	SUBJECT	SUBJECT	SUBJECT	SUBJECT	SUBJECT
N	3CC					
	5	10	15	20		
S	V E R D L O V -	C H A S I S	C R U I S			
	25	30	35	40		
E R						
	45	50				
in the Black Sea off Crimean coast NR. Sevastopol.						
(3)						25X1A
DATE OF PHOTO	TYPE	QUALITY	CLASS	NO. OF CARDS	SC [REDACTED]	
15 Jun 62	3	2	P	1		
CLASSIFICATION CONF. / NO FOREIGN DISSEM				CAPTIONED BY WH		

GPO 918791

PHOTO NO.	874634	LOT NO.	R 5411	MAP REFERENCE	LATITUDE	LONGITUDE
COUNTRY	USSR			PROVINCE		
AREA NO.	N	SUBJECT	3LL	SUBJECT		
	S	V E R	D L O V	-	C L A S S	C R U I S
	E	R				
	1					

in the Black Sea off ~~the~~ Crimean coast NR. Sevastopol.

DATE OF PHOTO	TYPE	QUALITY	CLASS	NO. OF CARDS	25X1A
15 JUN 62	3 2	2	P	1	
CLASSIFICATION				CAPTIONED BY	
CONF / NO FOREIGN DISSEM				WA	



**25X1C**

**Approved For Release 2000/06/02 : CIA-RDP78-05867A000401370007-8**

**Next 4 Page(s) In Document Exempt**

**Approved For Release 2000/06/02 : CIA-RDP78-05867A000401370007-8**

PHOTO NO.	874641	LOT NO.	R5435	MAP REFERENCE	C	LATITUDE	3003N	LONGITUDE	3115E
COUNTRY	EGYPT		PROVINCE						
			Cairo Governorate						
AREA NO.	127P	SUBJECT	251	25F	C71				
C A I R O									
<p><i>of UAR on reviewing stand during 10th Anniversary Parade.</i></p>									
3-8		DATE OF PHOTO	TYPE	QUALITY	CLASS	NO. OF CARDS	SOURCE OF PHOTOGRAPH		
			4	2	4	3	Egypt Travel Magazine		
CLASSIFICATION		000		CAPTIONED BY		An August 1962			

GPO 918791



**ILLEGIB**

**Approved For Release 2000/06/02 : CIA-RDP78-05867A000401370007-8**

**Approved For Release 2000/06/02 : CIA-RDP78-05867A000401370007-8**

PHOTO NO. <b>874643</b>	LOT NO. <b>P-5435</b>	MAP REFERENCE <b>C</b>	LATITUDE <b>3003N</b>	LONGITUDE <b>3115E</b>	
COUNTRY <b>EGYPT</b>	PROVINCE <b>Cairo Governorate</b>				
AREA NO. <b>127P</b>	SUBJECT <b>25F</b>	SUBJECT <b>22G</b>	SUBJECT	SUBJECT	
<b>C A I R O</b>	<b>5</b>	<b>T A N K</b>	<b>10</b>	<b>I N I O T H</b>	
<b>A N N I V E R S A R Y</b>	<b>25</b>	<b>30</b>	<b>35</b>	<b>M I L I T A R Y</b>	
<b>P A R A D E</b>	<b>45</b>	<b>50</b>			
<b>3</b>					
DATE OF PHOTO	TYPE	QUALITY	CLASS	NO. OF CARDS	SOURCE OF PHOTOGRAPH
	<b>4</b>	<b>2</b>	<b>4</b>	<b>2</b>	<b>Egypt News Magazine</b>
CLASSIFICATION	CAPTIONED BY				
<b>SECRET</b>	<b>for</b>				

PHOTO NO. 874644 LOT NO. R5435 MAP REFERENCE C LATITUDE 3003N LONGITUDE 3115E

COUNTRY EGYPT PROVINCE Cairo Governorate

AREA NO	SUBJECT	SUBJECT	SUBJECT	SUBJECT	SUBJECT	SUBJECT	SUBJECT	SUBJECT
<u>127P</u>	<u>2JF</u>	<u>3JQ</u>	<u>203</u>					
<u>C A I R O</u>	<u>5</u>	<u>M I L I T A R Y</u>	<u>10</u>	<u>P A R A</u>	<u>15</u>	<u>20</u>		
<u>D E I N</u>	<u>25</u>	<u>C E L E B R A T I O N</u>	<u>30</u>	<u>U F</u>	<u>35</u>	<u>40</u>		
<u>1 0 T H</u>	<u>45</u>	<u>A N N I V E R S A R Y</u>	<u>50</u>	<u>U F</u>	<u>55</u>	<u>60</u>	<u>23</u>	

JULY REVOLUTION

DATE OF PHOTO	TYPE	QUALITY	CLASS	NO. OF CARDS	SOURCE OF PHOTOGRAPH
	<u>4</u>	<u>2</u>	<u>4</u>	<u>3</u>	<u>Egypt Travel Magazine</u> <u>August 1962</u>

CLASSIFICATION 000 CAPTIONED BY fm

PHOTO NO. 874645 LOT NO. R5435 MAP REFERENCE C LATITUDE 3003N LONGITUDE 3115E

COUNTRY Egypt PROVINCE Cairo Governorate

AREA NO 127P SUBJECT AGEZ

C A I R O T O W N R I S T A D M I N

I S T R A T I O N O F F I C E B L D

G A T I N D U S T R I A L E X H I B I T I O N .

7-10

DATE OF PHOTO TYPE QUALITY CLASS NO. OF CARDS SOURCE OF PHOTOGRAPH

4 2 4 1

Egypt Trade Magazine Aug 1962

CLASSIFICATION 000 CAPTIONED BY [Signature]

PHOTO NO. 874646 LOT NO. R 5435 MAP REFERENCE C LATITUDE 3003N 3115E

COUNTRY Egypt PROVINCE Cairo Governorate

AREA NO	SUBJECT	SUBJECT	SUBJECT	SUBJECT	SUBJECT	SUBJECT	SUBJECT	SUBJECT
127P	AGZ							
C A I R O			N A S R		C A R		E O	
Y H I B I T			A T		I N D U S T R I A L			
E Y H I B I T I O N								

DATE OF PHOTO	TYPE	QUALITY	CLASS	NO. OF CARDS	SOURCE OF PHOTOGRAPH
10-19	4	2	#	1	Egypt Herald Magazine Aug 1962

PHOTO NO. 874647 LOT NO. R 4961 MAP REFERENCE C LATITUDE 04 53N LONGITUDE 114 56E

COUNTRY BRUNEI PROVINCE

AREA NO	SUBJECT	SUBJECT	SUBJECT	SUBJECT	SUBJECT	SUBJECT	SUBJECT	SUBJECT									
4NT	A61	A07															
B	R	U	N	E	I	C	E	M	E	N	T	P	I	P	E		
P	L	A	N	T	O	R	G	R	A	V	E	L	-	C	R	U	T
H	I	N	G	P	L	A	N	T	NEXT TO AIRPORT								

(25)

25X1A

DATE OF PHOTO	TYPE	QUALITY	CLASS	NO. OF CARDS	SOURCE OF PHOTO
AUG 6 2	4	2	3	2	[REDACTED]

CLASSIFICATION CONF CAPTIONED BY 7672

PHOTO NO. 874648 LOT NO. A4961 MAP REFERENCE C LATITUDE 04 53N LONGITUDE 114 56E

COUNTRY PROVINCE

AREA NO	BRUNEI		SUBJECT		SUBJECT		SUBJECT		SUBJECT		SUBJECT	
	4NT	C62	C68	ALA	C32							
B	R	U	N	E	I	D	O	W	N	T	O	W
A												

(6, 7, 30)

25X1A

DATE OF PHOTO	TYPE	QUALITY	CLASS	NO. OF CARDS	SOURCE
AUG 6 2	4	1*	3	4	[REDACTED]

CLASSIFICATION CONF CAPTIONED BY [Signature]

PHOTO NO. 874649	LOT NO. R4961	MAP REFERENCE C	LATITUDE 04 53N	LONGITUDE 114 56E
COUNTRY BRUNEI	PROVINCE			
AREA NO. HNT	SUBJECT CG2	SUBJECT AKZ	SUBJECT NIB	SUBJECT
B	R	U	N	E
1	A	H	I	G
R	O	M	B	O
5	10	15	20	25
30	35	40	45	50
55	60	65	70	75
80	85	90	95	100
105	110	115	120	125
130	135	140	145	150
155	160	165	170	175
180	185	190	195	200
205	210	215	220	225
230	235	240	245	250
255	260	265	270	275
280	285	290	295	300
305	310	315	320	325
330	335	340	345	350
355	360	365	370	375
380	385	390	395	400
405	410	415	420	425
430	435	440	445	450
455	460	465	470	475
480	485	490	495	500
505	510	515	520	525
530	535	540	545	550
555	560	565	570	575
580	585	590	595	600
605	610	615	620	625
630	635	640	645	650
655	660	665	670	675
680	685	690	695	700
705	710	715	720	725
730	735	740	745	750
755	760	765	770	775
780	785	790	795	800
805	810	815	820	825
830	835	840	845	850
855	860	865	870	875
880	885	890	895	900
905	910	915	920	925
930	935	940	945	950
955	960	965	970	975
980	985	990	995	1000

(11) (6, 28)

25X1A

DATE OF PHOTO	TYPE	QUALITY	CLASS	NO. OF CARDS	SOURCE OF
AUG 6 7	4	1	3	3	[REDACTED]
CLASSIFICATION CONF					CAPTIONED BY VHS



PHOTO NO.	874650	LOT NO.	R4961	MAP REFERENCE	C	LATITUDE	02	LONGITUDE	18N 111 49E
COUNTRY	SARAWAK								
AREA NO	4NT	SUBJECT	036	SUBJECT	ALA	SUBJECT		SUBJECT	
	BRUNEI				CONCRETE				PIE
	RAJANG				RIVER				WATER
	FRONT								PART 1 OF 3-PART PAN

SEE CIA # ( )

(29, 30)

25X1A

DATE OF PHOTO	TYPE	QUALITY	CLASS	NO. OF CARDS	SOURCE OF
AUG 6 2	4	1a	3	2	
CLASSIFICATION	CONF		CAPTIONED BY VATZ		

Approved For Release 2000/06/02 : CIA-RDP78-05867A000401370007-8

PHOTO NO. <b>874651</b>	LOT NO. <b>R 4961</b>	MAP REFERENCE <b>C</b>	LATITUDE <b>02 18 N</b>	LONGITUDE <b>111 49 E</b>
COUNTRY <b>SARAWAK</b>	PROVINCE			
AREA NO. <b>4NT</b>	SUBJECT <b>ALA</b>	SUBJECT <b>036</b>	SUBJECT <b>ALT</b>	
<b>B</b>	<b>R</b>	<b>U</b>	<b>N</b>	<b>E</b>
<b>1</b>	<b>1</b>	<b>1</b>	<b>1</b>	<b>1</b>
<b>5</b>	<b>10</b>	<b>15</b>	<b>20</b>	<b>25</b>
<b>30</b>	<b>35</b>	<b>40</b>	<b>45</b>	<b>50</b>
<b>W A T E R F R O N T</b>				
<b>PART 2 OF 2-PART PANORAMA</b>				
<b>SEE CIA #5(1)</b>				

(29, 30)

25X1A


DATE OF PHOTO	TYPE	QUALITY	CLASS	NO. OF CAPS	SOURCE OF
<b>AUG 6 7</b>	<b>4</b>	<b>1</b>	<b>3</b>	<b>3</b>	
CLASSIFICATION <b>CONF</b>			CAPTIONED BY <b>JMS</b>		

PHOTO NO. 874652      LOT NO. R 4961      MAP REFERENCE C      LATITUDE 02 18 N      LONGITUDE 111 49 E

COUNTRY SARAWAK      PROVINCE

AREA NO	SUBJECT	SUBJECT	SUBJECT	SUBJECT	SUBJECT	SUBJECT	SUBJECT	SUBJECT
13NT	CZE	AL9	AL4	ALA				
\$ I B U	5	W A T E R F R O N T	10		15			20
R T	3	25	30	P A R T	35	P A N O R		40
A M A	45	50						

SEE CIA # ( )

(7,37)

25X1A

DATE OF PHOTO	TYPE	QUALITY	CLASS	NO. OF CARDS	SOURCE OF PHOTO
AUG 6 2	4	1	3	4	[REDACTED]

CLASSIFICATION CONF      CAPTIONED BY [Signature]

PHOTO NO. 874653	LOT NO. R 4961	MAP REFERENCE C	LATITUDE 02	LONGITUDE 18N 111 49E	
COUNTRY SARAWAK		PROVINCE			
AREA NO ANT	SUBJECT ALY	SUBJECT ALA	SUBJECT D36	SUBJECT	SUBJECT
\$ 1 B U	5	10	15	20	25
\$	25	30	35	40	45
\$	45	50			

(29,30)

25X1A

DATE OF PHOTO	TYPE	QUALITY	CLASS	NO. OF CARDS	SOURCE OF
AUG 6 2	4	1	3	3	[REDACTED]
CLASSIFICATION		CAPTIONED BY			
CONF		WAG			

PHOTO NO. **874654** LOT NO. **R4961** MAP REFERENCE **C** LATITUDE **02 18N 111 49E**

COUNTRY **SARAWAK** PROVINCE

AREA NO	SUBJECT	SUBJECT	SUBJECT	SUBJECT	SUBJECT	SUBJECT	SUBJECT	SUBJECT	SUBJECT
<b>4NT</b>	<b>C6B</b>	<b>C2G</b>							
<b>\$ 1 B U</b>									

(6,7)

25X1A

DATE OF PHOTO	TYPE	QUALITY	CLASS	NO. OF CARDS	SOURCE OF INFO
<b>AUG 6 2</b>	<b>4</b>	<b>1</b>	<b>3</b>	<b>2</b>	

CLASSIFICATION **CONF** CAPTIONED BY **ZAG**

PHOTO NO. 874655

LOT NO. R4961

MAP REFERENCE C

LATITUDE 02 18N

LONGITUDE 111 49E

COUNTRY PROVINCE

SARAWAK

AREA NO	SUBJECT	SUBJECT	SUBJECT	SUBJECT	SUBJECT	SUBJECT	SUBJECT	SUBJECT	SUBJECT
471	C16	C19							
\$ 1 B U	<sup>5</sup>	P O L I C E	<sup>10</sup>	\$	<sup>15</sup>	T A T I O N	<sup>20</sup>		
( R I G H T )	<sup>25</sup>	G O V E R N M E N T	<sup>30</sup>		<sup>35</sup>	O F	<sup>40</sup>		
F I C E	<sup>45</sup>	A R E A	<sup>50</sup>						

(78,9)

25X1A

DATE OF PHOTO	TYPE	QUALITY	CLASS	NO. OF CARDS	SOURCE
AUG 6 2	4	1	3	2	[REDACTED]
CLASSIFICATION		CONF		CAPTIONED BY	
				[REDACTED]	

PHOTO ANALYSIS REPORT

PHOTO NO.	874656	LOT NO.	R4961	MAP REFERENCE	C	LATITUDE	02	LONGITUDE	18N 111 49E
COUNTRY	SARAWAK		PROVINCE						
AREA NO.	13NT	SUBJECT	C16	SUBJECT		SUBJECT		SUBJECT	
	\$ I B U		NEWLY						
	T E D		D I						
	B U I		L O I N G						

(7,8)

25X1A

DATE OF PHOTO	TYPE	QUALITY	CLASS	NO. OF CARDS	SOURCE OF
AUG 6 2	4	1	3	1	[REDACTED]
CLASSIFICATION	CONF		CAPTIONED BY [Signature]		

PHOTO NO.	874657	LOT NO.	R 4961	MAP REFERENCE	C	LATITUDE	02 18 N	LONGITUDE	111 49 E
COUNTRY	SARAWAK								
AREA NO.	13NT	SUBJECT	CIL	SUBJECT	AH7	SUBJECT	AGP	SUBJECT	
	\$ I B U				P O \$ T		O F F I C E		U N
	D E R				C O N \$ T R U C T I O N,				

(7,8,9)

25X1A

DATE OF PHOTO	AUG 6 2	TYPE	4	QUALITY	2	CLASS	3	NO. OF CARDS	3	SOURCE	[REDACTED]
CLASSIFICATION	CONF										
CAPTIONED BY	[Signature]										



PHOTO NO. 874658	LOT NO. R4961	MAP REFERENCE C	LATITUDE 02 18 N	LONGITUDE 111 49 E
COUNTRY	PROVINCE			
AREA NO. 13NT	SARAWAK			
SUBJECT 06B	SUBJECT 028	SUBJECT	SUBJECT	SUBJECT
\$ I B U	M A I N	D O W N T O W N		
I N T E R	S E C T I O N			

(67,10)

25X1A

DATE OF PHOTO	TYPE	QUALITY	CLASS	NO. OF CARDS	SOURCE
AUG 6 2	4	2	3	2	[REDACTED]
CLASSIFICATION	CONF		CAPTIONED BY [REDACTED]		

PHOTO NO. 874659      LOT NO. R 4961      MAP REFERENCE C      LATITUDE 02 18 N      LONGITUDE 111 49 E

COUNTRY	AREA NO	SUBJECT	SUBJECT	SUBJECT	SUBJECT	SUBJECT	SUBJECT	SUBJECT	SUBJECT
SARAWAK	13NT	ALT	C81						
		5		10			15	R I V E R	20
							35		40
		25	L A U N C H E	30					
		45		50					

(8,29)

25X1A

DATE OF PHOTO	TYPE	QUALITY	CLASS	NO. OF CARDS	SOURCE
AUG 6 20	4	2	3	2	



CLASSIFICATION CONF      CAPTIONED BY [Signature]

PHOTO NO. 874660      LOT NO. R 4961      MAP REFERENCE NIS GAZ      LATITUDE 02 06N      LONGITUDE 112 09E

COUNTRY	SARAWAK								
AREA NO	13NT	SUBJECT AM9	SUBJECT 036	SUBJECT C29	SUBJECT	SUBJECT	SUBJECT	SUBJECT	SUBJECT
	KANOWIT			TOWN				FROM	R
	AJANG			RIVER				RADIO	T
	OWER								

(7, 23, 29)

25X1A

DATE OF PHOTO	TYPE	QUALITY	CLASS	NO. OF CARDS	SOURCE OF
AUG 6 2	4	2	3	3	[REDACTED]
CLASSIFICATION CONF				CAPTIONED BY [REDACTED]	

PHOTO NO. 874661 LOT NO. R4961 MAP REFERENCE NIS 5A2 LATITUDE 02 06N LONGITUDE 112 09E

COUNTRY	SARAWAK								
AREA NO	13NT	SUBJECT A4G	SUBJECT CBB	SUBJECT C32	SUBJECT	SUBJECT	SUBJECT	SUBJECT	SUBJECT
		5		10			15		20
	KANOWIT			MAIN			STREET		
		25		30			35		40
		45		50					

(7, 10, 17)

25X1A

DATE OF PHOTO	TYPE	QUALITY	CLASS	NO. OF CARDS	SOURCE OF
AUG 6 2 4	4	2	3	3	[REDACTED]
CLASSIFICATION 7	CONF	CAPTIONED BY [Signature]			

PHOTO NO. 874662      LOT NO. R4961      MAP REFERENCE N15 GAZ      LATITUDE 02 06 N      LONGITUDE 112 09 E

COUNTRY SARAWAK      PROVINCE

AREA NO	SUBJECT	SUBJECT	SUBJECT	SUBJECT	SUBJECT	SUBJECT	SUBJECT	SUBJECT
13NT	C32	C6B	D36					
KANOWIT								
OF KANOWIT								
AVANG								

(6, 29, 7)

25X1A

DATE OF PHOTO	TYPE	QUALITY	CLASS	NO. OF CARDS	SOURCE
AUG 6 2	4	2	3	3	[REDACTED]

CLASSIFICATION CONF      CAPTIONED BY [Signature]

PHOTO NO.	874663	LOT NO.	R 4961	MAP REFERENCE	NIS GAZ	LATITUDE	02 06 N	LONGITUDE	112 09 E
COUNTRY	SARAWAK								
AREA NO	13NT	SUBJECT	D36	SUBJECT	AJC	SUBJECT		SUBJECT	
	5		10				15		20
	KANOWIT		WATER - PUMP						1
	25		30				35		40
	TATIAN		KANOWIT						
	45		50						
	RIVER,		LEFT,						

(7, 9, 29)

25X1A

DATE OF PHOTO	TYPE	QUALITY	CLASS	NO. OF CARDS	SOURCE OF
AUG 6 2	4	2	3	2	[REDACTED]
CLASSIFICATION	CONF		CAPTIONED BY		
			[Signature]		

PHOTO NO. 874664	LOT NO. R 4961	MAP REFERENCE NIS GAZ	LATITUDE 02 06 N	LONGITUDE 112 09 E
COUNTRY SARAWAK	PROVINCE			
AREA NO. 13NT	SUBJECT E9C	SUBJECT CIN	SUBJECT	SUBJECT
K A N O W I T	10	S A R A W A K	15	U N I
T E D	20	P E O P L E	30	P A R T Y
A D Q U A R T E R	40		50	H E

(7,8)

25X1A

DATE OF PHOTO	TYPE	QUALITY	CLASS	NO. OF CARDS	SOURCE
ADG 6 2	4	2	3	2	[REDACTED]
CLASSIFICATION				CAPTIONED BY	
CONF				ZOR	

PHOTO NO.	874665	LOT NO.	R 4961	MAP REFERENCE	C	LATITUDE	02 06 N	LONGITUDE	112 09 E
COUNTRY	SARAWAK		PROVINCE						
AREA NO.	13NT	SUBJECT	CL6	SUBJECT	AM9	SUBJECT		SUBJECT	

(7, 8, 23)

25X1A

DATE OF PHOTO	TYPE	QUALITY	CLASS	NO. OF CARDS	SOURCE
AUG 6 2	4	2	3	2	[REDACTED]

CLASSIFICATION: CONF

CAPTIONED BY: [REDACTED]



PHOTO NO.	874666	LOT NO.	R 4961	MAP REFERENCE	NIS	LATITUDE	02 06N	LONGITUDE	112 09E
COUNTRY	SARAWAK								
AREA NO.	13NT	SUBJECT	C16	SUBJECT		SUBJECT		SUBJECT	
	K	A	N	O	W	I	T	F	D
	U	N	C	I	L	O	F	F	I

(78)

25X1A

DATE OF PHOTO	TYPE	QUALITY	CLASS	NO. OF CARDS	SOURCE OF
AUG 6 2	4	2	3	2	
CLASSIFICATION				CAPTIONED BY	
CONF				ZUS	

PHOTO NO. 874667	LOT NO. R 4961	MAP REFERENCE NIS GAZ	LATITUDE 02 01N	LONGITUDE 112 33E
COUNTRY	PROVINCE			
AREA NO	SARAWAK			
13NT	SUBJECT 049	SUBJECT 036	SUBJECT C68	SUBJECT ALT
5	10	15	20	25
LONG	RAJANG		RIVER	
25	30	35	40	45
LOOKING	AT		VILLAGES	
45	50			
ROH	RIVER			

(1, 7, 10, 29)

25X1A

DATE OF PHOTO	TYPE	QUALITY	CLASS	NO. OF CARDS	SOURCE
AUG 6 2	4	2	3	4	[REDACTED]
CLASSIFICATION	CONF		CAPTIONED BY [REDACTED]		

PHOTO NO. 874668    LOT NO. R 4911    MAP REFERENCE 1415    LATITUDE 02 01 N    LONGITUDE 112 33 E

COUNTRY	AREA NO	SUBJECT	SUBJECT	SUBJECT	SUBJECT	SUBJECT	SUBJECT	SUBJECT	SUBJECT
SARAWAK	13NT	C16	049	AD99					
		5		10			15		20
		25		30			35		40
		45		50					

5 10 15 20 25 30 35 40

SONG DISTRICT OFFICE

(1,78,23)

25X1A

DATE OF PHOTO	TYPE	QUALITY	CLASS	NO. OF CARDS	SOURCE
AUG 62	4	2	3	3	

CLASSIFICATION CONF    CAPTIONED BY 2089

PHOTO NO. 874669 LOT NO. R4961 MAP REFERENCE NIS LATITUDE 02 01N LONGITUDE 112 33E

COUNTRY SARAWAK PROVINCE

AREA NO.	SUBJECT	SUBJECT	SUBJECT	SUBJECT	SUBJECT	SUBJECT	SUBJECT	SUBJECT
13NT	AH2	036	049					
5	(NR)		10	EXAMPLE OF				20
11	25		30	"BURN"		35	40	
2	45	RAJANG	50	RIVER,				

(1, 24, 29)

25X1A

DATE OF PHOTO	TYPE	QUALITY	CLASS	NO. OF CARDS	SOURCE
AUG 6-2	4	2	3	3	[REDACTED]

CLASSIFICATION CONF CAPTIONED BY [Signature]

PHOTO NO. 874670      LOT NO. R 4961      MAP REFERENCE C      LATITUDE 02 01N      LONGITUDE 112 56E

COUNTRY	SARAWAK								PROVINCE
AREA NO	13NT	SUBJECT 036	SUBJECT C68	SUBJECT E34	SUBJECT	SUBJECT	SUBJECT	SUBJECT	SUBJECT
K	A	P	I	T	R	A	A	A	N
					G	R	I	V	E
									R
									R
									I
									V
									E
									R

(6, 7, 29)

25X1A

DATE OF PHOTO	TYPE	QUALITY	CLASS	NO. OF CARDS	SOURCE OF PHOTO
AUG 6 2	4	2	3	3	[REDACTED]
CLASSIFICATION CONF					CAUTIONED BY [Signature]

PHOTO NO. 874671	LOT NO. R 4961	MAP REFERENCE C	LATITUDE 02 01 N	LONGITUDE 112 56 E				
COUNTRY	PROVINCE							
AREA NO.	SARAWAK	SUBJECT	SUBJECT	SUBJECT	SUBJECT	SUBJECT	SUBJECT	SUBJECT
13NT	049	CIR	ASI					
KAPIT				AMERICAN			METH	
ODIST				HOSPITAL				

(1, 7, 10, 8)

25X1A

DATE OF PHOTO	TYPE	QUANTITY	CLASS	NO. OF CARDS	SOURCE OF PHOTO
AUG 6 2	4	2	3	3	[REDACTED]
CLASSIFICATION	CAPTIONED BY		[REDACTED]		
	CJHF		[REDACTED]		

PHOTO NO. 874672      LOT NO. R4961      MAP REFERENCE NIS 9A2      LATITUDE 04 35 N      LONGITUDE 113 59 E

COUNTRY SARAWAK      PROVINCE

AREA NO	SUBJECT	SUBJECT	SUBJECT	SUBJECT	SUBJECT	SUBJECT	SUBJECT	SUBJECT
13NT	02U	036	049	021	D24			
B A R A M		T A N J O N G				15	B A R A M	20
R I V E R		C A P E				35	B A R A M	40
5						45		
		R B G						

JUST NORTH OF RIVER MOUTH, LOOKING WEST

(1)(2, 29)

25X1A

DATE OF PHOTO	TYPE	QUALITY	CLASS	NO. OF CARDS	SOURCE
AUG 6 2	7	2	3	5	
CLASSIFICATION CONF				CAPTIONED BY [Signature]	

PHOTO NO. **874673**      ICF NO. **R 4961**      MAP REFERENCE **C**      LATITUDE **04 35 N**      LONGITUDE **114 11 E**

COUNTRY <b>BRUNEI</b>		PROVINCE							
AREA NO	SUBJECT	SUBJECT	SUBJECT	SUBJECT	SUBJECT	SUBJECT	SUBJECT	SUBJECT	SUBJECT
<b>4NT</b>	<b>D36</b>	<b>CG2</b>	<b>D2U</b>	<b>D21</b>					
<b>KUALA</b>	<b>BELAIT</b>	<b>AMAT</b>							
<b>RIVER</b>	<b>[FROM AIR]</b>								

(26)(29)

25X1A

DATE OF PHOTO	TYPE	QUALITY	CLASS	NO. OF CARDS	SOURCE
<b>AUG 6 2</b>	<b>7</b>	<b>52</b>	<b>3</b>	<b>4</b>	[REDACTED]
CLASSIFICATION		CAPTIONED BY			
<b>CONF</b>		<b>ZAA</b>			






PHOTO NO. **874675** LOT NO. **R 4961** MAP REFERENCE **C** LATITUDE **03 10 N** LONGITUDE **113 02 E**

COUNTRY	PROVINCE	SUBJECT	SUBJECT	SUBJECT	SUBJECT	SUBJECT	SUBJECT	SUBJECT	SUBJECT
	<b>SARAWAK</b>								
AREA NO	<b>13NT</b>	<b>D2U</b>	<b>D36</b>	<b>D21</b>					
	<b>B I N T U L U</b>	<b>U</b>		<b>M O U T H</b>			<b>15</b>	<b>O F</b>	<b>B I</b>
	<b>N T U L U</b>		<b>R I V E R</b>				<b>35</b>		<b>40</b>

(2, 29)

25X1A

DATE OF PHOTO	TYPE	QUALITY	CLASS	NO. OF CARDS	SOURCE OF PHOTO
<b>AUG 6 2</b>	<b>47</b>	<b>2</b>	<b>3</b>	<b>3</b>	

CLASSIFICATION **CONF** CAPTIONED BY **WAG**

PHOTO NO.	874676	LOT NO.	R4961	MAP REFERENCE	C	LATITUDE	04 53N	LONGITUDE	114 56E									
COUNTRY	BRUNEI																	
AREA NO.	4NT	SUBJECT	AKG	SUBJECT	CB2	SUBJECT	DIU	SUBJECT	DID	SUBJECT	049	SUBJECT		SUBJECT		SUBJECT		
	B	R	U	N	E		A	I	R	P	O	R	T					
	W	N					L	O	O	K	I	N	G					

(1, 2, 6, 31)

25X1A

DATE OF PHOTO	AUG 6 2	TYPE	7	QUALITY	2	CLASS	3	NO. OF CARDS	5	SOURCE OF PHOTO	[REDACTED]
CLASSIFICATION	CONFIDENTIAL										
CAPTIONED BY	[REDACTED]										

PHOTO NO. 874677      LOT NO. R4961      MAP REFERENCE C      LATITUDE 04 35 N      LONGITUDE 114 11 E

COUNTRY BRUNEI      PROVINCE

AREA NO	SUBJECT	SUBJECT	SUBJECT	SUBJECT	SUBJECT	SUBJECT	SUBJECT	SUBJECT
ANT	D36	C62	D2U	D21	D49			
KUALA		BELAIT						
RIVER								

(1,2,6)

25X1A

DATE OF PHOTO	TYPE	QUALITY	CLASS	NO. OF CARDS	SOURCE
AUG 6 2	7	2	3	5	



CLASSIFICATION CONF      CAPTIONED BY [Signature]

PHOTO NO. 874678 LOT NO. R4961 MAP REFERENCE C LATITUDE 04 53 N LONGITUDE 114 56 E

COUNTRY	PROVINCE	SUBJECT	SUBJECT	SUBJECT	SUBJECT	SUBJECT	SUBJECT	SUBJECT
BRUNEI		4NT	CB2	AK2	AL9	036	021	
BRUNEI								
BRUNEI								
BRUNEI								
HARBOR,								

5  
BRUNEI  
10  
END OF  
15  
SERIAL  
20  
25  
BRUNEI  
30  
HIGHWAY,  
35  
LMG,  
40  
45  
HARBOR,  
50  
RMG  
PART 1 OF 2-PART SERIES

(26, 28, 29)

25X1A

DATE OF PHOTO	TYPE	QUALITY	CLASS	NO. OF CARDS	SOURCE OF PHOTO
AUG 6 2	7	2	3	5	[REDACTED]

CLASSIFICATION CONF CAPTIONED BY [Signature]



PHOTO NO. 874680	LOT NO. R4961	MAP REFERENCE C	LATITUDE 05 59N 116 04E	
COUNTRY BRITISH NORTH BORNEO				
AREA NO. 3NT	SUBJECT AL9	SUBJECT C62	SUBJECT C28	SUBJECT
5	10	15	20	
U E \$ \$ E L T O N		L K G	\$	A T
25	30	35	40	
D O W N T O N	&	H A R B O R		A R E
45	50			
A				

PART 1 OF 5-PART PANORAMA. SEE CIA #

6, 7, 31

25X1A

DATE OF PHOTO	TYPE	QUALITY	CLASS	NO. OF CARDS	SOURCE
6 2	4	2	3	3	[REDACTED]
CLASSIFICATION		CAPTIONED BY			
CONF		TMS			







Approved For Release 2000/06/02 : CIA-RDP78-05867A000401370007-8

PHOTO NO. <b>874683</b>	LOT NO. <b>R 4961</b>	MAP REFERENCE <b>C</b>	LATITUDE <b>05 59 N</b>	LONGITUDE <b>116 09 E</b>
COUNTRY <b>BRITISH NORTH BORNEO</b>		PROVINCE		
AREA NO. <b>3NT</b>	SUBJECT <b>ALA</b>	SUBJECT <b>AL9</b>	SUBJECT <b>AL4</b>	SUBJECT <b>A10</b>
<b>U</b>	<b>E</b>	<b>\$</b>	<b>\$</b>	<b>5</b>
<b>E</b>	<b>L</b>	<b>T</b>	<b>O</b>	<b>N</b>
<b>10</b>	<b>L</b>	<b>K</b>	<b>G</b>	<b>15</b>
<b>W</b>	<b>A</b>	<b>T</b>	<b>20</b>	
<b>25</b>	<b>P</b>	<b>I</b>	<b>E</b>	<b>R</b>
<b>30</b>	<b>&amp;</b>	<b>\$</b>	<b>H</b>	<b>E</b>
<b>35</b>	<b>L</b>	<b>L</b>	<b>O</b>	<b>I</b>
<b>45</b>	<b>D</b>	<b>E</b>	<b>P</b>	<b>O</b>
<b>50</b>	<b>PART 4 OF 5-PART PANORAMA.</b>			
<b>SEE CIA # -</b>				

(16, 31)

25X1A

DATE OF PHOTO	TYPE	QUALITY	CLASS	NO. OF CARDS	SOURCE
<b>6 2</b>	<b>4</b>	<b>2</b>	<b>3</b>	<b>4</b>	[REDACTED]
CLASSIFICATION <b>CONF</b>			CAPTIONED BY <b>[Signature]</b>		

PHOTO NO. **874684** LOT NO. **R 4961** MAP REFERENCE **C** LATITUDE **05 59 N** LONGITUDE **116 04 E**

COUNTRY **BRITISH NORTH BORNEO** PROVINCE

AREA NO	SUBJECT	SUBJECT	SUBJECT	SUBJECT	SUBJECT	SUBJECT	SUBJECT	SUBJECT
<b>3NT</b>	<b>AL9</b>	<b>A1D</b>						
<b>J E \$ \$</b>	<b>E L T O N</b>				<b>L O O K I N G</b>			
<b>A T</b>	<b>H A R B O R</b>				<b>\$ H E L L</b>			
<b>L O E</b>	<b>P O T</b>				<b>I N</b>			

FOREGROUND, PART 5 OF 5 -  
PART PANORAMA, SEE CIA #

(16, 31)

25X1A


DATE OF PHOTO	TYPE	QUALITY	CLASS	NO. OF CARDS	SOURCE OF
<b>AUG 6 7</b>	<b>4</b>	<b>2</b>	<b>3</b>	<b>2</b>	
CLASSIFICATION <b>CONF</b>			CAPTIONED BY <b>TRAB</b>		

PHOTO NO.	874685	LOT NO.	R 4961	MAP REFERENCE	C	LATITUDE	05 59N	LONGITUDE	116 04E
COUNTRY	BRITISH NORTH BORNEO		PROVINCE						
AREA NO.	3NT	SUBJECT	A 6 P	SUBJECT	C 2 G	SUBJECT	C 2 8	SUBJECT	
	J E \$ \$	5	E L T O N	10		C O N	25	T R U C T	20
	1 3 N	25	D O W N T O	30	W N	A R E A	35		40
		45		50					

(7,10)

25X1A

DATE OF PHOTO	TYPE	QUALITY	CLASS	NO. OF CARDS	SOURCE
AUG 6	2	4	2	3	3
CLASSIFICATION	CONF		CAPTIONED BY WFS		

PHOTO NO. 874686	LOT NO. R4961	MAP REFERENCE C	LATITUDE 05 59 N	LONGITUDE 116 04 E
COUNTRY BRITISH NORTH BORN	PROVINCE			
AREA NO. 3NT	SUBJECT C2G	SUBJECT A3P	SUBJECT	SUBJECT
J	E	\$	\$	E L T O N
N	G	U	N	O E R
N.				

(7, 10)

25X1A

DATE OF PHOTO	TYPE	QUALITY	CLASS	NO. OF CARDS	SOURCE
AUG 6	2	4	2	3	2
CLASSIFICATION CONF					CAPTIONED BY WAG




PHOTO NO. 874687	LOT NO. R# 4961	MAP REFERENCE C	LATITUDE 05 59 N	LONGITUDE 116 04 E
COUNTRY BRITISH NORTH BORNES				
AREA NO. 3NT	SUBJECT ALA	SUBJECT AL9	SUBJECT AL4	
J	E	S	S	E L T O N
				M A I N P I E R
				H A R B O R

(31)

25X1A



DATE OF PHOTO	TYPE	QUALITY	CLASS	NO. OF CARDS	SOURCE
AUG 6 2	4	2	3	3	
CLASSIFICATION CONF					CAPTIONED BY MEL



PHOTO NO. 874689	LOT NO. R4961	MAP REFERENCE C	LATITUDE 25	LONGITUDE 59 N 116 04 E
COUNTRY BRITISH NORTH BORNEO		PROVINCE		
AREA NO. 3NT	SUBJECT A4Q	SUBJECT AKM	SUBJECT	SUBJECT
J E \$ \$	5 E L T O N	10	M A I N	15 L I N E
N O R T H	25 B O R N E O	30	35 R A I L R O	40
A O	45 E L K G	50	N O R T H	
(17, 27)				
25X1A				
DATE OF PHOTO	TYPE	QUALITY	CLASS	NO. OF CARDS
AUG 6 2	4	2	3	2
CLASSIFICATION	CAPTIONED BY		SOURCE OF	
C/NF	JMS		[REDACTED]	





PHOTO NO. 874691      LOT NO. R4961      MAP REFERENCE C      LATITUDE 05 59N      LONGITUDE 116 04E

COUNTRY BRITISH NORTH BORNEO      PROVINCE

AREA NO	SUBJECT	SUBJECT	SUBJECT	SUBJECT	SUBJECT	SUBJECT	SUBJECT	SUBJECT
3NT	C28	C6B	AKD					
J E \$ \$	<sup>5</sup> E L T O N				<sup>15</sup> C H A M P I O N			<sup>20</sup>
M O T O R \$	<sup>25</sup> R \$		<sup>30</sup> B U I L D I N G		<sup>35</sup> G !		E \$	<sup>40</sup> \$
O \$	<sup>45</sup> F E R V I C E		<sup>50</sup> \$ T A T I O N					

(6, 7, 17, 10)

25X1A

DATE OF PHOTO	TYPE	QUALITY	CLASS	NO. OF CARDS	SOURCE OF PHOTO
AUG 6 2	4	2	3	3	[REDACTED]

CLASSIFICATION CONF      CAPTIONED BY [Signature]

PHOTO NO. 874692      LOT NO. R4961      MAP REFERENCE C      LATITUDE 01 33 N      LONGITUDE 110 20 E

COUNTRY SARAWAK      PROVINCE

AREA NO.	SUBJECT	SUBJECT	SUBJECT	SUBJECT	SUBJECT	SUBJECT	SUBJECT	SUBJECT
13 NT	C16	C16						
KUCHING								
COUNCIL								
LICE								

(7, 8, 9)

25X1A

DATE OF PHOTO	TYPE	QUALITY	CLASS	NO. OF CARDS	SOURCE
AUG 6 2	4	2	3	2	[REDACTED]

CLASSIFICATION CONF      CAPTIONED BY [Signature]

PHOTO NO. 874693		LOT NO. R4961		MAP REFERENCE C		LATITUDE 01 33 N		LONGITUDE 110 20 E	
COUNTRY SARAWAK				PROVINCE					
AREA NO. 13 NT		SUBJECT DIO		SUBJECT DIF		SUBJECT D36		SUBJECT C62	
K U C H I N G		L O O K I N G		E		F			
R O M A I R		K U C H I N G		R I U					
E R I N F G									
(1,629)									
25X1A									
DATE OF PHOTO		TYPE	QUALITY	CLASS	NO. OF CARDS	SOURCE OF			
AUG 6 2		7	2	3	4	[REDACTED]			
CLASSIFICATION CONF				CAPTIONED BY [Signature]					

PHOTO NO.	874694	LOT NO.	R4961	MAP REFERENCE	C	LATITUDE	02 18 N	LONGITUDE	111 49 E
COUNTRY	SARAWAK								
AREA NO.	13NT	SUBJECT	D3E	SUBJECT	D36	SUBJECT	02U	SUBJECT	
	\$	I	B	U	(N R)		K	O	K
	T	H	A	T		R	A	J	A
	E	L	T	A					

(229)

25X1A

DATE OF PHOTO	AUG 6 2	TYPE	7	QUALITY	2	CLASS	3	NO. OF CARDS	3	SOURCE OF	[REDACTED]
CLASSIFICATION	CONF			CAPTIONED BY [Signature]							



PHOTO NO. 874696	LOT NO. R 4461	MAP REFERENCE C	LATITUDE 02 07 N	LONGITUDE 111 31 E
COUNTRY	PROVINCE			
AREA NO.	SARAWAK			
13 NT	SUBJECT C62	SUBJECT D2U	SUBJECT D36	
\$ A R I K E I			T O W N	15
H T F G	25	O N	30	R A J A N G
R	45	A I R	20	R I V E
		V I E W		
(2, 6, 29)				
25X1A				
DATE OF PHOTO	TYPE	QUANTITY	CLASS	NO. OF CARDS
AUG 6 2	7	2	3	3
CLASSIFICATION	CAPTIONED BY		SOURCE	
CONF	WAG		[REDACTED]	

