

CIA-RDP78-05867A000401370011-3

PHOTO NO. 874998 LOT NO. N662 MAP REFERENCE N15 LATITUDE 27 20N LONGITUDE 93 29E

COUNTRY INDIA PROVINCE ASSAM

AREA NO	SUBJECT	SUBJECT	SUBJECT	SUBJECT	SUBJECT	SUBJECT	SUBJECT	SUBJECT
554B54	DLF	CSD	CS					
D	A	F	L	A	H	I	L	L
R	H	U	N	T	I	N	G	
G	N	O	R	T	H			

FROM BRAHMAPUTRA LOWLANDS TO DAFLA HILLS.

DATE OF PHOTO	TYPE	QUALITY	CLASS	NO. OF CARDS	SOURCE
		1 2	4	3	[REDACTED]

CLASSIFICATION [REDACTED] CAPTIONED BY [REDACTED]

Approved For Release 2000/06/02 : CIA-RDP78-05867A000401370011-3

ILLEGIB

Approved For Release 2000/06/02 : CIA-RDP78-05867A000401370011-3

Approved For Release 2000/06/02 : CIA-RDP78-05867A000401370011-3

PHOTO NO.	875000	LOT NO.	N662	MAP REFERENCE	NIS	LATITUDE	27 20N	LONGITUDE	93 29E
COUNTRY	INDIA		PROVINCE (ASSAM)						
AREA NO	WAL 554B ⁵⁰	SUBJECT	DIF	SUBJECT	DIB	SUBJECT	243	SUBJECT	ALF C50
	D	AFLA ²⁵	H	L	L	S	(NR) ¹⁵	(T)	I G E ²⁰
	R	H	U	N	T	I	N	G	P
	G	N							A

(FROM BRAHMAPUTRA LOWLANDS TO DAFLA HILLS.)

DATE OF PHOTO	TYPE	QUALITY	CLASS	NO. OF CARDS	SPR
	4	2	4	54	[REDACTED]
CLASSIFICATION	040		CAPTIONED BY LRP		

PHOTO NO.	875001	LOT NO.	N662	MAP REFERENCE	NIS	LATITUDE	27 20N	LONGITUDE	93 29E									
COUNTRY	INDIA		PROVINCE (ASSAM)															
AREA NO.	WAL 554 B	SUBJECT	DIF	SUBJECT	DIB	SUBJECT	D43	SUBJECT	ALF	SUBJECT	C5D	SUBJECT		SUBJECT		SUBJECT		
			5			10			(NR)	15		(T)	IG	20				
			25			30			PARTY	35			GOIN	40				
			45			50												
FROM BRAHMAPUTRA LOWLANDS TO DAFLA HILLS.																		
1, 10, 32																		
25X1A																		
DATE OF PHOTO		TYPE	4	QUALITY	2	CLASS	4	NO. OF CARDS	5	[REDACTED]								
CLASSIFICATION	040		CAPTIONED BY ZEB															

ILLEGIB

Approved For Release 2000/06/02 : CIA-RDP78-05867A000401370011-3

Approved For Release 2000/06/02 : CIA-RDP78-05867A000401370011-3

ILLEGIB

Approved For Release 2000/06/02 : CIA-RDP78-05867A000401370011-3

Approved For Release 2000/06/02 : CIA-RDP78-05867A000401370011-3

PHOTO NO. 875012		LOT NO. R5401		MAP REFERENCE C		LATITUDE		LONGITUDE	
COUNTRY Cuba		PROVINCE							
AREA NO	SUBJECT	SUBJECT	SUBJECT	SUBJECT	SUBJECT	SUBJECT	SUBJECT	SUBJECT	SUBJECT
12E	ATI	A14							
G R E E K	C A R G O	V E	S	S	E L				M
A R I T	O N	R O U T E			F R				U
S. S. R.	T O	C U B A.							
Note: deck cargo									
DATE OF PHOTO 8-30		TYPE	QUALITY	CLASS	NO. OF CARDS	SOURCE 25X1A			
12 Oct 62		7	2	3	2	[REDACTED]			
CLASSIFICATION		CONF		CAPTIONED BY					

PHOTO NO. 875014	LOT NO. RS401	MAP REFERENCE C	LATITUDE —	LONGITUDE —
COUNTRY Cuba	PROVINCE —			
AREA NO. 12E	SUBJECT ATI	SUBJECT ALY	SUBJECT	SUBJECT
G R F E K	C A R G O	V E S S E L		
A R L I T A	O N	R O U T E	F R.	
A. I. R.	T O	C U B A		

Note: deck cargo.

DATE OF PHOTO 8-30	TYPE	QUALITY	CLASS	NO. OF CARDS	SOURCE 25X1A
12 Oct	6	7	2	3	2
CLASSIFICATION	Conf		CAPTIONED BY Geo		

PHOTO NO. **875016** LOT NO. **R5401** MAP REFERENCE **C** LATITUDE **20** LONGITUDE **—**

COUNTRY **Cuba** PROVINCE **—**

AREA NO	SUBJECT	SUBJECT	SUBJECT	SUBJECT	SUBJECT	SUBJECT	SUBJECT	SUBJECT
12E	AL4	ATI						
GRE	E	K	C	A	R	O	V	E
A	R	I	O	N	R	O	U	T
S	T	E	T	O	C	U	B	A

Note: deck cargo.

8-30

25X1A

DATE OF PHOTO	TYPE	QUALITY	CLASS	NO. OF CARDS	SC	MAP
12 Oct 62	7	2	3	2		

CLASSIFICATION **Comp** CAPTIONED BY **JS**

PHOTO NO.	875017	LOT NO.	R5401	MAP REFERENCE	C	LATITUDE	—	LONGITUDE	—
COUNTRY	Cuba		PROVINCE	—					
AREA NO.	12E	SUBJECT	AL4	SUBJECT	ATD	SUBJECT		SUBJECT	
	G	R	E	E	K	C	A	R	G
	A	R	I	T	A	O	N	R	O
	S.	S.	E.	T	O	C	U	B	A.

Note: deck cargo.

DATE OF PHOTO	8-30	TYPE	7	QUALITY	2	CLASS	3	NO. OF CARDS	2	SCALE	25X1A	GRAPH	(10)
CLASSIFICATION	Comp			CAPTIONED BY		JP							

PHOTO NO.	875021	LOT NO.	P5448	MAP REFERENCE	C	LATITUDE	00-13S	LONGITUDE	78-30W
COUNTRY	Ecuador		PROVINCE Pichincha						
AREA NO.	612J	SUBJECT	E51	SUBJECT		SUBJECT		SUBJECT	
Q U I T O		S I T E		O F		C O M M U			
N I S T -		I N S P I R E D		B O M B I		N			
G O F		E F P E J O		T H E A T E R .					

25X1A

DATE OF PHOTO	TYPE	QUALITY	CLASS	NO. OF CARDS	SOL
10 Oct 62	1	1	3	1	[REDACTED]
CLASSIFICATION			CAPTIONED BY		
Secret/NF015			[Signature]		

PHOTO NO.	875022	LOT NO.	R 5448	MAP REFERENCE	C	LATITUDE	00-13 S	LONGITUDE	78-30 W
COUNTRY	Ecuador		PROVINCE						
AREA NO.	6125	Pichincha							
SUBJECT	E 51	SUBJECT		SUBJECT		SUBJECT		SUBJECT	
5		10		15		20		25	
25		30		35		40		45	
45		50							
<p>Q U I T O S I T I E O F D O M B I</p> <p>N O I N E S P E R I O T H E A T E R</p>									
<p>Comments were arrested in police investigation</p>									
<p>25X1A</p>									
DATE OF PHOTO	TYPE	QUALITY	CLASS	NO. OF CARDS	5				
10 Oct 62	1	41	B	1	[REDACTED]				
CLASSIFICATION	Secret/NF Dis			CAPTIONED BY	[Signature]				

PHOTO NO. 875021	LOT NO. RE449	MAP REFERENCE C	LATITUDE 00-13S	LONGITUDE 78-30W
COUNTRY Ecuador	PROVINCE Eschircha			
AREA NO. 612T	SUBJECT E51	SUBJECT	SUBJECT	SUBJECT
Q V I T O	5	10	15	20
N G I N	25	30	35	40
	45	50		

Q V I T O F I T E O F B O M B I
N G I N E S P E T O T H E A T E R

Communists were arrested in
police investigation.

(6)

25X1A

DATE OF PHOTO 10 Oct 62	TYPE 1	QUALITY 1	CLASS B	NO. OF CARDS 1
CLASSIFICATION Secret/NFDS				CAPTIONED BY Gp

PHOTO NO 875025	LOT NO R 5471	MAP REFERENCE C	LATITUDE 28 36 N	LONGITUDE 77 12 E
COUNTRY INDIA		PROVINCE (DELHI)		
AREA NO WAL 440 A	SUBJECT CIG	SUBJECT ALT	SUBJECT ALG	SUBJECT UDYOG
NEW	DELHI	10	15	BHA
VAN	ON	30	35	EDWARD
OAD	45	50		R

OFFICE ~~MINISTRY~~ MINISTRY OF COMMERCE & INDUSTRY.

7, 8, 29

DATE OF PHOTO	TYPE	QUALITY	CLASS	NO. OF CARDS	SOURCE OF PHOTOGRAPH
	4	2	4	3	OPEN SOURCE
					[TITLE UNKNOWN]
CLASSIFICATION				CAPTIONED BY	
b4u				KCB	

PHOTO NO.	875026	LOT NO.	R 5471	MAP REFERENCE	C	LATITUDE	28 36N	LONGITUDE	77 17E
COUNTRY	INDIA		PROVINCE (DELHI)						
AREA NO	WAL 440 A	SUBJECT	CGB	SUBJECT		SUBJECT		SUBJECT	
	NEW		DELHI				SECTION		
	F		AF		ALI		ROAD		
<div style="border: 1px solid black; padding: 5px; display: inline-block;">Bottom Left</div>									
DATE OF PHOTO		TYPE	4	QUALITY	2	CLASS	4	NO. OF CARDS	1
CLASSIFICATION						SOURCE OF PHOTOGRAPH			
SECRET						OPEN SOURCE			
						TITLE UNKNOWN			
CAPTIONED BY									
GAD						KCB			

ILLEGIB

Approved For Release 2000/06/02 : CIA-RDP78-05867A000401370011-3

Approved For Release 2000/06/02 : CIA-RDP78-05867A000401370011-3

PHOTO NO. 875028 LOT NO. 15471 MAP REFERENCE NIS LATITUDE 27 35N 77 42E LONGITUDE

COUNTRY INDIA PROVINCE (UTTAR PRADESH)

AREA NO	SUBJECT	SUBJECT	SUBJECT	SUBJECT	SUBJECT	SUBJECT	SUBJECT	SUBJECT	SUBJECT
50 WAC 552A	CIR								
V	R	N	D	A	B	A	N	10	
V	Ⓣ	E	M	P	L	E		30	
								35	
								40	
								45	
								50	

DATE OF PHOTO	TYPE	QUALITY	CLASS	NO. OF CARDS	SOURCE (IF PHOTOGRAPH)
				1	TRAVELLER IN INDIA
					DEPT. OF TOURISM,
					Aug. 61

PHOTO NO. 875029 LOT NO. R5471 MAP REFERENCE C LATITUDE 27 30N LONGITUDE 77 41E

COUNTRY		INDIA								PROVINCE		(UTTAR PRADESH)									
AREA NO	50	SUBJECT	3	SUBJECT	10	SUBJECT	15	SUBJECT	20	SUBJECT	25	SUBJECT	30	SUBJECT	35	SUBJECT	40	SUBJECT	45	SUBJECT	50
WAL	552A	C62	B36	ALG																	
M	A	T	H	U	R	A															
Y	A	M	U	N	A																

DATE OF PHOTO		6, 7, 29		TYPE	4	QUALITY	2	CLASS	4	NO. OF CARDS	3	SOURCE OF PHOTOGRAPH	
												TRAVELLER IN INDIA.	
												Dept. of TOURISM	
												Aug 61	
CLASSIFICATION										CAPTIONED BY			
SECRET										RFB			

PHOTO NO. 875030 LOT NO. R5471 MAP REFERENCE NIS LATITUDE 34 01 N LONGITUDE ~~73~~ 74 56 E

COUNTRY INDIA PROVINCE (KASHMIR)

AREA NO	SUBJECT	SUBJECT	SUBJECT	SUBJECT	SUBJECT	SUBJECT	SUBJECT	SUBJECT
WAC 432A ⁵⁰	A52	AGJ	ASD					
RAMPUR			SITATE			JOINER		
Y M I L L			SANDING			GLUI		
NG PLANKS								

18(25)

DATE OF PHOTO	TYPE	QUALITY	CLASS	NO. OF CARDS	SOURCE OF PHOTOGRAPH
	1*	2	4	3	KASHMIR, MIN, OF INFORMATION & BROADCASTING, N. Delhi

CLASSIFICATION OUIO

CAPTIONED BY AEB

PHOTO NO. 875031		LOT NO. 125471		MAP REFERENCE NIS		LATITUDE 34 01 N		LONGITUDE 74 74 32 E	
COUNTRY INDIA				PROVINCE (KASHMIR)					
AREA NO. 5U	SUBJECT AS2	SUBJECT AGJ	SUBJECT	SUBJECT	SUBJECT	SUBJECT	SUBJECT	SUBJECT	SUBJECT
WACH 32A	DAMPUR		\$ TATE			JOINER			20
	Y M, L L								40
									50
									45
DATE OF PHOTO		TYPE	QUALITY	CLASS.	NO. OF CARDS	SOURCE OF PHOTOGRAPH			
		1/4	2	4	2	KASHMIR, MIN. OF INFORMATION & BROADCASTING N. D. I.			
CLASSIFICATION		CAPTIONED BY		SOURCE OF PHOTOGRAPH					
OU10		AGB		BROADCASTING N. D. I.					

ILLEGIB

Approved For Release 2000/06/02 : CIA-RDP78-05867A000401370011-3

Approved For Release 2000/06/02 : CIA-RDP78-05867A000401370011-3

REPORT NO 875033	LOT NO R5471	MAP REFERENCE NIS	LATITUDE 34 01 N	LONGITUDE 74 56 E
COUNTRY INDIA		PROVINCE (KASHMIR)		
AREA NO Wac 432 A	SUBJECT A52	SUBJECT AGJ	SUBJECT	SUBJECT
P A M P U R	54	10	T A T E	15
X M I Z L	23	30	G R O O V I N G	35
H I N E	45	50	M A C	20

DATE OF PHOTO	TYPE	QUALITY	CLASS	NO. OF CARDS	SOURCE OF PHOTOGRAPH
	1*	2	4	2	KASHMIR, MIN. of INFORMATION & BROADCASTING, New Delhi June 1958
CLASSIFICATION	CAPTIONED BY				
SECRET	HGB				

ILLEGIB

Approved For Release 2000/06/02 : CIA-RDP78-05867A000401370011-3

Approved For Release 2000/06/02 : CIA-RDP78-05867A000401370011-3

PHOTO NO	875036	LOT NO	R 5471	MAP REFERENCE	C	LATITUDE	32 44N	LONGITUDE	74 52E
COUNTRY	INDIA		PROVINCE (KASHMIR)						
AREA NO	WAC 432D ⁵⁰	SUBJECT	AFT	SUBJECT	B72	SUBJECT		SUBJECT	
	JAMMU ⁵			DRUG ¹⁰		RESEARCH ¹⁵			
	LABORATORY ²⁵					STORAGE ³⁵			
	ROOM ⁴⁵								

Top
Left

(4) 25

DATE OF PHOTO		TYPE	1	QUALITY	2	CLASS	4	NO. OF CARDS	2	SOURCE OF PHOTOGRAPH	KASHMIR, MIN. of INFORMATION & Broadcasting New Delhi, July 58
CLASSIFICATION	Unclass		CAPTIONED BY		LFB						

PHOTO NO. 875022		LOT NO.		MAP REFERENCE C	LATITUDE 39 44N	LONGITUDE 74 52E	
COUNTRY				PROVINCE (KASHMIR)			
AREA NO. WOC 4322	SU AFJ	SUBJECT B72	SUBJECT	SUBJECT	SUBJECT	SUBJECT	SUBJECT
J	A	M	M	U	D	R	U
L	A	B	O	R	A	T	O
A	M	P	U	L	E	S	
AND SCALING							
[Center]				(4)25			
DATE OF PHOTO				QUALITY	CLASS	NO. OF CARDS	
				1	2	4 2	
CLASSIFICATION				CAPTIONED BY			

PHOTO NO.	875038	LOT NO.	R5471	MAP REFERENCE	C	LATITUDE	34 44 N	LONGITUDE	74 02 E
COUNTRY	INDIA		PROVINCE (KASHMIR)						
AREA NO.	54	SUBJECT	AFJ B72	SUBJECT		SUBJECT		SUBJECT	
	10								
	15								
	20								
	25								
	30								
	35								
	40								
	45								
	50								

Bottom, left

425

DATE OF PHOTO	TYPE	QUALITY	CLASS	NO. OF CARDS	SOURCE OF PHOTOGRAPH
	1	2	4	2	KASHMIR, Min. of Information & Broadcasting, New Delhi, June 1958
CLASSIFICATION	CAPTIONED BY				
	AEB				

875040

PHOTO NO.

LOT NO.

MAP REFERENCE

LATITUDE

LONGITUDE

C

32

44N

74

52E

COUNTRY

[REDACTED]

PROVINCE
ILLEGIB (KASHMIR)

AREA NO

432D⁵⁰

SUBJECT

SUBJECT

SUBJECT

SUBJECT

SUBJECT

SUBJECT

SUBJECT

SUBJECT

SUBJECT

SUBJECT

SUBJECT

SUBJECT

JAMMU⁵

AFJ¹⁰

B72¹⁰

DRUG¹⁰

RESEARCH¹⁵

ANTIBIO²⁰

TIC⁴⁰

LABORATORY²⁵

RESEARCH³⁰

RESEARCH⁵⁰

Top Right

4, 25

ILLEGIB

DATE OF PHOTO

TYPE

QUALITY

CLASS

NO. OF CARDS

SC

[REDACTED]

[REDACTED]

[REDACTED]

[REDACTED]

[REDACTED]

[REDACTED]

[REDACTED]

[REDACTED]

[REDACTED]

CLASSIFICATION

CAPTIONED BY

ILLEGIB

Approved For Release 2000/06/02 : CIA-RDP78-05867A000401370011-3

Approved For Release 2000/06/02 : CIA-RDP78-05867A000401370011-3

PHOTO NO. 875042 LOT NO. R 5471 MAP REFERENCE C LATITUDE 32° 44' N LONGITUDE 74° 52' E

COUNTRY	INDIA									
PROVINCE	(KASHMIR)									
AREA NO	WAC 432 ⁵⁰	SUBJECT	AFJ	SUBJECT	B72	SUBJECT		SUBJECT		SUBJECT
	JAMMU				DRUG			RESEARCH		
	LABORATORY							BOTANY		
	SECTION									

(RECORD OF MEDICINAL PLANTS GROWN IN STATE)

DATE OF PHOTO	TYPE	QUALITY	CLASS	NO. OF CARDS	SOURCE OF PHOTOGRAPH
	1	2	4	2	Kashmir, India Information & Broadcasting New Delhi, June 1958
CLASSIFICATION	TOP SECRET				CAPTIONED BY
					HCB

ILLEGIB

Approved For Release 2000/06/02 : CIA-RDP78-05867A000401370011-3

Approved For Release 2000/06/02 : CIA-RDP78-05867A000401370011-3

PHOTO NO.	875045	LOT NO.	R5471	MAP REFERENCE	C	LATITUDE	34 10N	LONGITUDE	77 35E
COUNTRY	INDIA		PROVINCE (KASHMIR)						
AREA NO.	04 WAL 432B	SUBJECT	CIS	SUBJECT		SUBJECT		SUBJECT	
	LEH	5	SCHOOL	10		8	15	BOCICAL	20
	WELFARE	25	CENTER	30			35		40
		45		50					
DATE OF PHOTO		TYPE	QUALITY	CLASS	NO. OF CARDS	SOURCE OF PHOTOGRAPH			
		4	2	1	1	Kashmiri News '02 Government & Broadcasting New Delhi, Aug 58			
CLASSIFICATION		CAPTIONED BY		SOURCE OF PHOTOGRAPH					
SECRET		MCB		Kashmiri News '02 Government & Broadcasting New Delhi, Aug 58					

PHOTO NO.	875047	LOT NO.	R5471	MAP REFERENCE	C	LATITUDE	34 10N	LONGITUDE	77 35E
COUNTRY	INDIA		PROVINCE (KASHMIR)						
AREA NO	5U VIC 432B	SUBJECT	AGC	SUBJECT		SUBJECT		SUBJECT	
	LEH	3	STATE	10	CARPET	75		MA	20
	KING	25	CENTER	30		35			40
		45		50					

DATE OF PHOTO		TYPE		QUALITY	CLASS	NO. OF CARDS	SOURCE OF PHOTOGRAPH
		1	2	4	1		Kashmir, Min. of Information & Broadcasting New Delhi, Aug 58
CLASSIFICATION						CAPTIONED BY	
GND						AB	

2000/06/02 CIA-RDP78-05867A000401370011-3

PHOTO NO. 875048 LOT NO. R5471 MAP REFERENCE C LATITUDE 34 10N LONGITUDE 77 35E

COUNTRY INDIA		PROVINCE (KASHMIR)								
AREA NO WOL 432 B	SUBJECT CIL	SUBJECT DID	SUBJECT C45	SUBJECT	SUBJECT	SUBJECT	SUBJECT	SUBJECT	SUBJECT	
LEH	5	CHORTZENIS					15	AND		20
ANI	25	WALLS					35			40
	45									

Circle

DATE OF PHOTO	TYPE	QUALITY	CLASS	NO. OF CARDS	SOURCE OF PHOTOGRAPH
		2	1	3	Electronic Media, Information & Broadcasting New Delhi, Aug 58
CLASSIFICATION				CAPTIONED BY	

ILLEGIB

Approved For Release 2000/06/02 : CIA-RDP78-05867A000401370011-3

Approved For Release 2000/06/02 : CIA-RDP78-05867A000401370011-3

PHOTO NO.	875051	LOT NO.	R5471	MAP REFERENCE	①	LATITUDE	34 07N	LONGITUDE	74 57E
COUNTRY	INDIA		PROVINCE (KASHMIR)						
AREA NO.	54 WAL 152A	SUBJECT	AKW D33	SUBJECT		SUBJECT		SUBJECT	
	D A L	5	L A K E	10	O L D	15	B R I D G E	20	
	O N	25	A	30	W U L Z A H	35			40
		45		50					
7, 28, 29									
DATE OF PHOTO		TYPE	4	QUALITY	2	CLASS	4	NO. OF CARDS	2
CLASSIFICATION	OUU			CAPTIONED BY	REK		Source of Photograph Kashmiri News of Cablevision & Broadcasting, New Delhi, Aug. 58		

PHOTO NO.	875052	LOT NO.	R5471	MAP REFERENCE	R	LATITUDE	32 44N	LONGITUDE	74 52E
COUNTRY	INDIA		PROVINCE (KASHMIR)						
AREA NO.	WAC-432D ⁵⁰	SUBJECT	AFJ B72	SUBJECT		SUBJECT		SUBJECT	
	JAMMU ⁵		DRUG ¹⁰			RESEARCH ¹⁵			
	LABORATORY ²⁵					MAIN ³⁵			BU ⁴⁰
	ILDINGS ⁴⁵								

DATE OF PHOTO	TYPE	QUALITY	CLASS	NO. OF CARDS	SOURCE OF PHOTOGRAPH
	4	2	4	2	KASHMIR MIN. of INFOSMA STION & BROADCASTING, New Delhi, India Jan 958
CLASSIFICATION	Secret		CAPTIONED BY: Y.L.B.		

PHOTO NO. 875053	LOT NO. A5378	MAP REFERENCE C	LATITUDE 28° 36' N	LONGITUDE 77° 12' E
COUNTRY	INDIA			
AREA NO. WAC 440C	SUBJECT C9C	SUBJECT	SUBJECT	SUBJECT
N E W	5	D E L H I	10	T Y P I C A L
O F	25	T E R	30	A R O U N D
A N	45	P E O P L E	50	AGAINST CHICOM AGGRESSION
(8)				

25X1A

DATE OF PHOTO	TYPE	QUALITY	CLASS	NO. OF CARDS	SOURCE
OCT 6 2	4	2	3	1	[REDACTED]

CLASSIFICATION

CONF

CAPTIONED BY
[Signature]

PHOTO NO. **S75055** | LOT NO. **R.5378** | MAP REFERENCE **C** | LATITUDE **28 36 N** | LONGITUDE **77 12 E**

COUNTRY		INDIA		PROVINCE		(DELHI)					
AREA NO	SUBJECT	SUBJECT	SUBJECT	SUBJECT	SUBJECT	SUBJECT	SUBJECT	SUBJECT	SUBJECT	SUBJECT	SUBJECT
WAC 440C	C9C										
N E W	D E L H I					A N T I - C H I N					
E S E	D E M O N					S T R A T I O N					
S T U D E N T	S										

(8)

25X1A

DATE OF PHOTO	TYPE	QUALITY	CLASS	NO. OF CARDS	SOURCE
5 NOV 62	4	2	3	1	
CLASSIFICATION				CAPTIONED BY	
CONF				WAG	



25X6

Approved For Release 2000/06/02 : CIA-RDP78-05867A000401370011-3

Next 1 Page(s) In Document Exempt

Approved For Release 2000/06/02 : CIA-RDP78-05867A000401370011-3

PHOTO NO. 875058 LOT NO. R494 MAP REFERENCE C LATITUDE 03 35 N LONGITUDE 98 40 E

COUNTRY INDONESIA PROVINCE SUMATRA

AREA NO	SUBJECT	SUBJECT	SUBJECT	SUBJECT	SUBJECT	SUBJECT	SUBJECT	SUBJECT
1617	C34							
M E D A N	(N R)		10	W O O D E N			15	H O U
\$ E \$		25	30	T H A T		35	C H E D	40
O F \$		45	50					R O

(7)

25X1A

DATE OF PHOTO	TYPE	QUALITY	CLASS	NO. OF CARDS	SOURCE
MAY 5 8	4	2	43	1	[REDACTED]

CLASSIFICATION OUC ~~CONF~~ CAPTIONED BY [Signature]

Case 2000/06/02 : CIA-RDP78-05867A000401370011-3

PHOTO NO. 875059 LOT NO. R 494 MAP REFERENCE C LATITUDE 03 35 N LONGITUDE 98 40 E

COUNTRY INDONESIA PROVINCE

AREA NO	SUBJECT	SUBJECT	SUBJECT	SUBJECT	SUBJECT	SUBJECT	SUBJECT	SUBJECT
1617	CN	C12	C5D					
M E D A N			M E T H O D I					
L I S H								
I N L B G								

(7,9,10)

25X1A
 SOURCE OF [REDACTED]

DATE OF PHOTO	TYPE	QUALITY	CLASS	NO. OF CARDS	SOURCE OF
JAN 5 9	4	2	4B	3	

CLASSIFICATION C10 CAPTIONED BY [REDACTED]

PHOTO NO. 875061 LOT NO. R 494 MAP REFERENCE C LATITUDE 03 35'N LONGITUDE 98 40E

COUNTRY INDONESIA PROVINCE SUMATRA

AREA NO	SUBJECT	SUBJECT	SUBJECT	SUBJECT	SUBJECT	SUBJECT	SUBJECT	SUBJECT
161T	AH5							
MEDAN			10	PLANT	15			20
ER	25		30	EXPERIMENTA	35			40
L	45		50					

(724)

25X1A

DATE OF PHOTO	TYPE	QUALITY	CLASS	NO. OF CARDS	SOURCE OF
SEPT 5 9	4	2	4	1	[REDACTED]
CLASSIFICATION 000			CAPTIONED BY WAG		

2000/06/02 : CIA-RDP78-05867A000401370011-3

PHOTO NO. 875062 LOT NO. R494 MAP REFERENCE C LATITUDE 03 35 N LONGITUDE 98 40 E

COUNTRY	INDONESIA		SUMATRA					
AREA NO	SUBJECT	SUBJECT	SUBJECT	SUBJECT	SUBJECT	SUBJECT	SUBJECT	
161T	CIV							
MEDAN			KIN	10	DER	15	GARDEN	
CORNER	25		OF	30	DJAK	35	KARTAJA	
KARTINI	45			50	ST		REETS	

(79)

25X1A

DATE OF PHOTO	TYPE	QUALITY	CLASS	NO. OF CARDS	SOURCE OF
JAN 5 9 4	4	2	4	1	[REDACTED]
CLASSIFICATION		200	CAPTIONED BY		
			2084		


PHOTO NO. **875063** LOT NO. **R 494** MAP REFERENCE **C** LATITUDE **03 35' N** LONGITUDE **98 40' E**

COUNTRY **INDONESIA** PROVINCE **SUMATRA**

AREA NO	SUBJECT	SUBJECT	SUBJECT	SUBJECT	SUBJECT	SUBJECT	SUBJECT	SUBJECT
1617	C28							
M E D A N	5		10	B P M - J	15	H E L L	20	B U I
L O I N G	25		30		35			40
	45		50					

(710)

25X1A

DATE OF PHOTO	TYPE	QUALITY	CLASS	NO. OF CARDS	SOURCE OF
JAN 59	4	2	4	1	

CLASSIFICATION **OUO** CAPTIONED BY **JAG**

2000/06/02 - CIA-RDP78-05867A000401370011-3

PHOTO NO. **875064** LOT NO. **R494** MAP REFERENCE **C** LATITUDE **03 35 N** LONGITUDE **98 40 E**

COUNTRY **INDONESIA** PROVINCE **SUMATRA**

AREA NO	SUBJECT	SUBJECT	SUBJECT	SUBJECT	SUBJECT	SUBJECT	SUBJECT	SUBJECT
161T	C36							
MEDAN		GRAND		HOTEL				

(7,10)

25X1A

DATE OF PHOTO	TYPE	QUALITY	CLASS	NO. OF CARDS	SOURCE C
5 8 4		2	4	1	

CLASSIFICATION **OUO** CAPTIONED BY **WMS**

2000/06/02 : CIA-RDP78-05867A000401370011-3

PHOTO NO. 875065 LOT NO. R494 MAP REFERENCE C LATITUDE 03 35 N LONGITUDE 98 40 E

COUNTRY	INDONESIA		SUMATRA							
AREA NO	SUBJECT	SUBJECT	SUBJECT	SUBJECT	SUBJECT	SUBJECT	SUBJECT	SUBJECT	SUBJECT	
161T	AHR									
M E O A N	(N R)		10	R U B B E R		15	F A C		20	
T O R Y	O N		30	T E B I N G		35	T I N G G I		40	
R O A D			50							

(24, 25)

25X1A

DATE OF PHOTO	TYPE	QUALITY	CLASS	NO. OF CARDS	SOURCE
SEPT 5 8	4	2	4	1	

CLASSIFICATION: OUD ~~CONF~~ CAPTIONED BY: [Signature]

PHOTO NO. 8750656		LOT NO. R494		MAP REFERENCE C		LATITUDE 03 35N		LONGITUDE 98 40E	
COUNTRY INDONESIA PROVINCE SUMATRA									
AREA NO 161T		SUBJECT C6B		SUBJECT C12		SUBJECT		SUBJECT	
M E D A N		C A T H O L I C		C H U R		I P			
C H		C O R N E R		D J A L A N		S		I P	
T A N A		G E R E D		J A					
(61719)									
25X1A									
DATE OF PHOTO		TYPE	QUALITY	CLASS	NO. OF CARDS	SOURCE OF			
MAR 59		4	2	4	2	[REDACTED]			
CLASSIFICATION		000	CAPTIONED BY	[Signature]					

2000/06/02 CIA-RDP78-05867A000401370011-3

PHOTO NO. 875068 LOT NO. R494 MAP REFERENCE C LATITUDE 03 35N LONGITUDE 98 40E

COUNTRY INDONESIA PROVINCE SUMATRA

AREA NO	SUBJECT	SUBJECT	SUBJECT	SUBJECT	SUBJECT	SUBJECT	SUBJECT	SUBJECT
1617	016							20
MEDAN			CITY			HALIL		40

(7, 8)

25X1A

DATE OF PHOTO	TYPE	QUALITY	CLASS	NO. OF CARDS	SOURCE
MAY 5 9	4	2	4	1	[REDACTED]

CLASSIFICATION: OUD CAPTIONED BY: [REDACTED]

PHOTO: 875069 LOT NO. R 494 MAP REFERENCE C LATITUDE 03 35 N LONGITUDE 98 40 E

COUNTRY	PROVINCE							
INDONESIA	SUMATRA							
AREA NO	SUBJECT	SUBJECT	SUBJECT	SUBJECT	SUBJECT	SUBJECT	SUBJECT	SUBJECT
16LT	CIV							
MEDAN			SCHOOL			ON		DJA
LAN	KARTINI							

(7,9)

25X1A

DATE OF PHOTO	TYPE	QUALITY	CLASS	NO. OF CARDS	SOURCE OF PHOTO
JUNE 5 9	4	2	4	1	[REDACTED]
CLASSIFICATION: OVO					CAPTIONED BY: [REDACTED]

PHOTO NO.	875070	LOT NO.	R494	MAP REFERENCE	C	LATITUDE	03 35 N	LONGITUDE	98 40 E
COUNTRY	INDONESIA		SUMATRA						
AREA NO.	1617	SUBJECT	C16	SUBJECT	C22	SUBJECT		SUBJECT	
	MEDAN		CITY		HALL		LEF		
	TAN		BANK		OF		INDONESIA		
	AON		DJALAN				BALAI KOTA		
(7,8,10)									
DATE OF PHOTO	58	TYPE	4	QUALITY	2	CLASS	4	NO. OF CARDS	2
CLASSIFICATION	000		CAPTIONED BY		[REDACTED]				

25X1A

PHOTO NO. 875071 LOT NO. R494 MAP REFERENCE C LATITUDE 03 35 N LONGITUDE 98 40 E

COUNTRY INDONESIA PROVINCE SUMATRA

AREA NO 1617 SUBJECT C34 SUBJECT C14 SUBJECT UNINIVE \$ITY OF SUMATRA MEDICAL FACULTY HOU \$ING

(79)

25X1A

DATE OF PHOTO	TYPE	QUALITY	CLASS	NO. OF CARDS	SOURCE OF PHOTO
5/1	4	2	4	2	



CLASSIFICATION OUD CAPTIONED BY WJS

06/02 : CIA-RDP78-05867A000401370011-3

LONGITUDE 98 40E

PHOTO NO. 875072

LOT NO. R494

MAP REFERENCE C

LATITUDE 03 35N

COUNTRY	PROVINCE	SUBJECT	SUBJECT	SUBJECT	SUBJECT	SUBJECT	SUBJECT	SUBJECT
INDONESIA	SUMATRA							
AREA NO. 161T		C14						
MEDAN			FACULTY				OF	EC
ONDOMIC			BLDG				UMATRA	
UNIVERSITY								

(7,9)

25X1A

DATE OF PHOTO	TYPE	QUALITY	CLASS	NO. OF CARDS	SOURCE OF
5 8	4	2	4	1	

CLASSIFICATION

000

CAPTIONED BY [Signature]



2000/06/02 : CIA-RDP78-05867A000401370011-3

PHOTO NO. 875073 LOT NO. R494 MAP REFERENCE C LATITUDE 02 35 N LONGITUDE 98 50 E

COUNTRY INDONESIA PROVINCE SUMATRA

AREA NO	SUBJECT	SUBJECT	SUBJECT	SUBJECT	SUBJECT	SUBJECT	SUBJECT	SUBJECT	SUBJECT
161T	D33	R17						15	20
L A K E		T O B A		10				33	40
				25					
				30					
				45					

(1, 29)

25X1A

DATE OF PHOTO	TYPE	QUALITY	CLASS	NO. OF CARDS	SOURCE
5 8 4	4	2	4	2	



CLASSIFICATION 000 CAPTIONED BY WAG

PHOTO NO. **875074** | LOT NO. **A494** | MAP REFERENCE **C** | LATITUDE **03 35 N** | LONGITUDE **98 40 E**

COUNTRY **INDONESIA** | PROVINCE **SUMATRA**

AREA NO.	SUBJECT	SUBJECT	SUBJECT	SUBJECT	SUBJECT	SUBJECT	SUBJECT	SUBJECT
161T	C9C	CIN						
MEDAN								
TRIK								

PERUBAHAN LI
NATIONAL OFFICE

(7,8)

25X1A

DATE OF PHOTO	TYPE	QUALITY	CLASS	NO. OF COPIES	SOURCE C
5 9	4	2	4	2	

CLASSIFICATION **OUO** | CAPTIONED BY **[Signature]**

PHOTO NO.	875075	LOT NO.	R 494	MAP REFERENCE	C	LATITUDE	03 35 N	LONGITUDE	98 40 E
COUNTRY	INDONESIA		SUMATRA						
AREA NO.	161T	SUBJECT	C12	SUBJECT		SUBJECT		SUBJECT	
	M E D A N			M O S Q U E			O N	D J A	
	L A N	G A D J A H A T					B I R A U N G		

(7,10)

25X1A

DATE OF PHOTO	TYPE	QUALITY	CLASS	NO. OF CARDS	SOURCE OF PHOTO
5 9	4	2	4	1	[REDACTED]
CLASSIFICATION				CAPTIONED BY	
OUO				WJ	

PHOTO NO. 8750756 LOT NO. R494 MAP REFERENCE C LATITUDE 03 35N LONGITUDE 98 40E

COUNTRY INDONESIA PROVINCE SUMATRA

AREA NO	SUBJECT	SUBJECT	SUBJECT	SUBJECT	SUBJECT	SUBJECT	SUBJECT
161T	C18						
MEDAN							
ALON							

(7,10)

25X1A

DATE OF PHOTO	TYPE	QUALITY	CLASS	NO. OF CARDS	SOURCE OF
MAR 5 9	4	2	4	1	

CLASSIFICATION

OUO

CAPTIONED BY [Signature]

PHOTO NO. 875077

LOT NO. R494

MAP REFERENCE C

LATITUDE 03 35 N

LONGITUDE 98 40 E

COUNTRY		INDONESIA								SUMATRA							
AREA NO	1617	SUBJECT	C14	SUBJECT		SUBJECT		SUBJECT		SUBJECT		SUBJECT		SUBJECT		SUBJECT	
	M E D A N																
	V E R S I T Y																
	C O N O M I C																

(79)

25X1A

DATE OF PHOTO	TYPE	QUALITY	CLASS	NO. OF CARDS	SOURCE OF PHOTO
MAR 59	4	2	4	1	[REDACTED]
CLASSIFICATION				C140	CAPTIONED BY [Signature]

CIA-RDP78-05867A000401370011-3

PHOTO NO. 875078 LOT NO. R 494 MAP REFERENCE C LATITUDE 03 35 N LONGITUDE 98 40 E

COUNTRY INDONESIA PROVINCE SUMATRA

AREA NO	SUBJECT	SUBJECT	SUBJECT	SUBJECT	SUBJECT	SUBJECT	SUBJECT	SUBJECT
161T	AJC							
M E D A N		W A T E R				T O W E R		

(9)

25X1A

DATE OF PHOTO	TYPE	QUALITY	CLASS	NO. OF CARDS	SOURCE OF PHOTO
MAR 5 9	4	2	4	1	
CLASSIFICATION OVO					CAPTIONED BY [Signature]

2000/06/02 : CIA-RDP78-05867A000401370011-3

PHOTO NO. 875079 LOT NO. R 494 MAP REFERENCE C LATITUDE 03 35 S LONGITUDE 98 40 E

COUNTRY	INDONESIA		SUMATRA												
AREA NO	161T	SUBJECT	CIN	SUBJECT		SUBJECT		SUBJECT		SUBJECT		SUBJECT		SUBJECT	
	M E D A N			M U S		I C		S C H O O L							
	O N		D J A L A N			T I M O R									

(7,9)

25X1A

DATE OF PHOTO	TYPE	QUALITY	CLASS	NO. OF CUBS	SOURCE OF PHOTOGRAPH
5 9	4	2	4	1	[REDACTED]
CLASSIFICATION OUD					CAPTIONED BY [Signature]

CIA-RDP78-05867A000401370011-3

PHOTO NO. 875080 LOT NO. R494 MAP REFERENCE C LATITUDE 03 35 S LONGITUDE 98 40 E

COUNTRY INDONESIA PROVINCE SUMATRA

AREA NO	SUBJECT	SUBJECT	SUBJECT	SUBJECT	SUBJECT	SUBJECT	SUBJECT	SUBJECT
161T	C36							
M E D A N			H O T E L			D E		B O E R

(7,10)

25X1A

DATE OF PHOTO	TYPE	QUALITY	CLASS	NO. OF CARDS	SOURCE OF
3-8	4	2	4	1	

CLASSIFICATION 000

CAPTIONED BY [Signature]



GPO 918791

PHOTO ANALYSIS REPORT

PHOTO NO. 875081 LOT NO. R494 MAP REFERENCE C LATITUDE 03 35 S LONGITUDE 98 40 E

COUNTRY	INDONESIA		SUMATRA					
AREA NO	161T	C12						
	5		10		15		20	
	M E D I A N		C H I N E S E		T E M P L			
	25		30		35		40	
	E O N		D J B L A N		P E R J U T			
	45		50					

(7, 10)

25X1A

DATE OF PHOTO	TYPE	QUALITY	CLASS	NO. OF CARDS	SOURCE OF
5 8	4	2	4	1	[REDACTED]
CLASSIFICATION 000					CAPTIONED BY [Signature]

PHOTO NO. 875082 LOT NO. 7494 MAP REFERENCE NISGAZ LATITUDE 02 03 N LONGITUDE 99 58 E

COUNTRY INDONESIA PROVINCE SUMATRA


AREA NO	SUBJECT	SUBJECT	SUBJECT	SUBJECT	SUBJECT	SUBJECT	SUBJECT	SUBJECT
161T	C26	C6B						
P E R B A U N G A N					M A I N			S T R
E E T.								

(6,7)

25X1A

DATE OF PHOTO	TYPE	QUALITY	CLASS	NO. OF CARDS	SOURCE OF PHOTO
5 8	4	2	4	2	

CLASSIFICATION OVO CAPTIONED BY [Signature]



2000/06/02 CIA-RDP78-05867A000401370011-3

PHOTO NO. 875083

LOT NO. R 494

MAP REFERENCE NIS GAZ

LATITUDE 02 03 N

LONGITUDE 99 58 E

COUNTRY	INDONESIA							
PROVINCE	SUMATRA							
AREA NO	SUBJECT	SUBJECT	SUBJECT	SUBJECT	SUBJECT	SUBJECT	SUBJECT	SUBJECT
161T	AHR	AHP						
	PERBAUNGAN				(NR)			
	OIL	FACTORY						

(24, 25)

25X1A


DATE OF PHOTO	TYPE	QUALITY	CLASS	NO. OF CARDS	SOURCE OF
5 8	4	2	4	2	
CLASSIFICATION OUD					CAPTIONED BY [Signature]

PHOTO NO. **875083 4** LOT NO. **R 494** MAP REFERENCE **NIS GAZ** LATITUDE **02 03N** LONGITUDE **99 58E**

AREA NO	SUBJECT	SUBJECT	SUBJECT	SUBJECT	SUBJECT	SUBJECT	SUBJECT	SUBJECT
161T	AHR	AHP						
P E R B A U N G A N	(N R)					15	P A L M	20
O I L	F A C T O R Y					35		40
~								

(24,25)

25X1A

DATE OF PHOTO	TYPE	QUALITY	CLASS	NO. OF CARDS	SOURCE
5 8 4	4	2	4	2	

CLASSIFICATION **OUO** CAPTIONED BY **ZNY**

PHOTO NO. 875085	LOT NO. R 494	MAP REFERENCE C	LATITUDE 03 13N	LONGITUDE 98 30E
COUNTRY	INDONESIA		SUMATRA	
AREA NO. 161T	SUBJECT AHL	SUBJECT DRB	SUBJECT C62	
	5	10	15	20
B R A S T A G I			T L O O K I N G	A T
25	30	35	40	
T O W N	F R O M	D I S T A N C E		
45	50			

(1,6,24)

25X1A

DATE OF PHOTO	TYPE	QUALITY	CLASS	NO. OF CARDS	SOURCE
FEB 5 8	3	2	4	3	[REDACTED]
CLASSIFICATION	DUO		CAPTIONED BY [REDACTED]		


2990700702 : CIA-RDP78-05867A000401370011-3

PHOTO NO. **875086** LOT NO. **R494** MAP REFERENCE **C** LATITUDE **03 13N** LONGITUDE **98 30E**

COUNTRY	INDONESIA		SUMATRA			
AREA NO	1617	SUBJECT A4A	SUBJECT A4F	SUBJECT	SUBJECT	SUBJECT
	5	10	15	20	25	30
	35	40	45	50		
	BRAS\$TAGI	DIE\$EL-EL	EL-EL	EL-EL		
	CTRIC	POWER	PLANT			

(17)

25X1A

DATE OF PHOTO	TYPE	QUALITY	CLASS	NO. OF CARIS	SOURCE OF
MAY 59	1	2	4	2	
CLASSIFICATION	OLD		CAPTIONED BY WJZ		

GPO 518791

PHOTO NO. 875088 LOT NO. R-53/15 MAP REFERENCE C LATITUDE 53 22 N LONGITUDE 83 45 E

COUNTRY 288R PROVINCE

AREA NO	SUBJECT	SUBJECT	SUBJECT	SUBJECT	SUBJECT	SUBJECT	SUBJECT	SUBJECT	SUBJECT
C 162 N	AK2	AK4	AK6						
B A R N A U L				B A R N A U L				A ; R	
F I E L D		5 3		1 9		5 2		N ;	8 3
4 1	2 0	E						POSS COACH AIRCRAFT	
@ C BG; POSS CRATE AIRCRAFT @ R. BG									

(31)

25X1A

DATE OF PHOTO	TYPE	QUALITY	CLASS	NO. OF CARDS	SOURCE
6 1	4	2	C	2	[REDACTED]
CLASSIFICATION				CAPTIONED BY	
CONF/NE DISSEM				VLW	

PHOTO NO. 875089 LOT NO. R5486 MAP REFERENCE C LATITUDE 20-08N LONGITUDE 75-12W

COUNTRY Cuba PROVINCE

AREA NO 12E SUBJECT 296 SUBJECT SUBJECT SUBJECT SUBJECT SUBJECT SUBJECT SUBJECT

G U A N T A N A M O R O W O F N
 E W L Y B U I L T B L O C K & \$
 A N D B A G G E D P I L L B O X E S

ON TOP OF HILL AT U.S. NAVAL
 BASE.

3

25X1A

DATE OF PHOTO	TYPE	QUALITY	CLASS	NO. OF CARDS	SO
62	3	2	4	1	[REDACTED]
CLASSIFICATION <i>OWO</i>					CAPTIONED BY <i>JP</i>

PHOTO NO. 875090		LOT NO. R 545 6		MAP REFERENCE C		LATITUDE 47-08N		LONGITUDE 09-31E	
COUNTRY Lichtenstein				PROVINCE					
AREA NO. 47m		SUBJECT C6B		SUBJECT C16		SUBJECT AH3			
V	A	D	U	5	M	A	N	15	20
i	T	H	25	C	I	T	Y	35	40
			45						
6-7		TYPE		QUALITY		CLASS		NO. OF CARDS	
7 LOV.		6 2		3 1		4		2	
CLASSIFICATION				CAPTIONED BY					
				Duo					

25X1A

(2)



PHOTO NO. 875091

LOT NO. R 5465

MAP REFERENCE 2

LATITUDE 4313 N

LONGITUDE 2755 E

COUNTRY	Bulgaria		PROVINCE	VARNA			
AREA NO.	8260 M	SUBJECT	3 CG	SUBJECT		SUBJECT	
	V A R N A			R I G A	- C L A S S		E S
	C O R T			V E S T E L		D R U Z H I	L
	E A V I N G			P O R T			

PT ① of 2-PT PANORAMA.
SEE CIA

(35)

(3.3) 25X1A

DATE OF PHOTO	TYPE	QUALITY	CLASS	NO. OF CARDS
26 Oct - 5 Mar 62	4	2	1	1
CLASSIFICATION				CAPTIONED BY
CONFIDENTIAL				[Signature]



PHOTO NO.	875092	LOT NO.	R 5465	MAP REFERENCE	e	LATITUDE	4313 N	LONGITUDE	2717 E
COUNTRY	Bulgaria		PROVINCE						
AREA NO			VARNA						
SUBJECT		SUBJECT		SUBJECT		SUBJECT		SUBJECT	
8200M		3CG							
VARNA		R		10		15		20	
CL		25		30		35		40	
EN		45		50					
<p style="text-align: center;">PT 2 of 2-PT PANORAMA SEE CIA _____</p>									
DATE OF PHOTO					TYPE	QUALITY	CLASS	NO. OF CARDS	3,20 25X1A
76 Feb 5 Mar 6					4	✓	✓	1	[REDACTED]
CLASSIFICATION					CAPTIONED BY				
CONFIDENTIAL					[Signature]				

PHOTO NO. 875093 LOT NO. R 5463 MAP REFERENCE 2 LATTITUDE 43.5 N LONGITUDE 27.1 E

COUNTRY	PROVINCE	SUBJECT	SUBJECT	SUBJECT	SUBJECT	SUBJECT	SUBJECT	SUBJECT	SUBJECT
Bulgaria	VARNA	306	309						
AREA NO. 100 M									
10									
5									
25									
45									
50									

IRKANA RIGGA - CCLA \$ \$ D E
 MELI AOD LA VL - CCLA \$
 ATA RAKOV \$ KI IN FG.

(3,20) 25X1A

DATE OF PHOTO	TYPE	QUALITY	CLASS	NO. OF CARDS
26 Feb 57	62	4	2	2



CLASSIFICATION CAPTIONED BY

PHOTO NO.	875094	LOT NO.	R 5465	MAP REFERENCE	C	LATITUDE	4313N	LONGITUDE	2756E	
COUNTRY	Bulgaria		PROVINCE							VARNA
AREA NO.	8200M	SUBJECT	ALA MC	SUBJECT	3CG	SUBJECT		SUBJECT		
	VARNA		R	16	A	-	C	15	20	
								35	40	
		25	DRUZKI	30				MELI	A 7	
		45	EREPKWA	50						
Pt ① of ... AT ... See CIA ...										
DATE OF PHOTO		TYPE		QUALITY		CLASS		NO. OF CARDS	25X1A	
1974	6	4	✓	C	3					
CLASSIFICATION	C/NF Review			CAPTIONED BY						

PHOTO NO. 875095 LOT NO. R5465 MAP REFERENCE C LATITUDE 4313N LONGITUDE 2755E

COUNTRY	Bulgaria		PROVINCE	VARNA					
AREA NO.	875095	SUBJECT	SUBJECT	SUBJECT	SUBJECT	SUBJECT	SUBJECT	SUBJECT	SUBJECT
		ALA	ALC	3CG					
	VARNANA		R	16	A	C	L	3	5
									DE
	S	D	R	U	Z	A			
	E	B	R	E					

Pt 2 of 2 - PT PANORAMA
SPECIA

(3.20) 25X1A

DATE OF PHOTO	TYPE	QUALITY	CLASS	NO. OF CARDS	50
26 Feb 56	C	4	C	3	
CLASSIFICATION	C/NF Discern		CAPTIONS		

PHOTO NO. 875096	LOT NO. P3005	MAP REFERENCE: C	LATITUDE 43 11 N	LONGITUDE 27 17 E
COUNTRY Palau	PROVINCE VARANA			
AREA NO. 87000	SUBJECT 3CG	SUBJECT 3D3	SUBJECT AL C	SUBJECT 3CW
			SUBJECT ALA	
V A R A N A	5	R	10	A - C L A
f	25	Z / K	30	M E L I
V A L	45	T A	50	N A
				II -
				III (III-CUM) SUBMARINE, NO 41, LEAVING
				P.O.M.; E BREAKWATER.

DATE OF PHOTO	TYPE	QUALITY	CLASS	NO. OF CARDS	SC
5/11/68	C	V	C	5	[REDACTED]
CLASSIFICATION	C/NP Decon				
CAPTION BY [REDACTED]					

PHOTO NO.	875097	LOT NO.	R5465	MAP REFERENCE	C	LATITUDE	4317N	LONGITUDE	2757E
COUNTRY	Bulgaria		PROVINCE	VARNA					
AREA NO	8700M	SUBJECT	ALA	SUBJECT	302	SUBJECT		SUBJECT	
	V A R N A				10			15	N A V A L
	A U X I L I A R Y				30			35	I R G U Z
	B R E A K W A T E R				50				A T

I-2

Pt 1 of Pt PANORAMA SEE CIA

DATE OF PHOTO	TYPE	QUALITY	CLASS	NO. OF CARDS	25X1A
26 Feb - 5 Mar 62	4	2	C	2	[REDACTED]
CLASSIFICATION	C/NF		Series	CAPTIONED BY	A