

PHOTO NO. 875497 LOT NO. R5517 MAP REFERENCE C LATITUDE 33 37N LONGITUDE 07 35W

COUNTRY Morocco PROVINCE

AREA NO.	SUBJECT	SUBJECT	SUBJECT	SUBJECT	SUBJECT	SUBJECT	SUBJECT	SUBJECT	SUBJECT
8P	C 12								
	5		10			15			20
C A & A	B L A N C E A					C A T H E D R A			
	25		30			35			40
L									
	45		50						

DATE OF PHOTO	TYPE	QUALITY	CLASS	NO. OF CARDS	SOURCE OF PHOTOGRAPH
7-10					25X1A
Aug 6 1	H	2	3	1	[REDACTED]
CLASSIFICATION	CAPTIONED BY				
	[REDACTED]		[REDACTED]		

**ILLEGIB**

**Approved For Release 2000/06/02 : CIA-RDP78-05867A000401370016-8**

**Approved For Release 2000/06/02 : CIA-RDP78-05867A000401370016-8**



PHOTO NO. 875500 LOT NO. R5517 MAP REFERENCE C LATITUDE 1810 S LONGITUDE 4923 E

COUNTRY Madagascar Republic PROVINCE

AREA NO	SUBJECT	SUBJECT	SUBJECT	SUBJECT	SUBJECT	SUBJECT	SUBJECT	SUBJECT
190	ALA							
	3	T A M A T A V E	10	P O R T	15	A R E A.	20	
	25		30		35		40	
	45		50					

30

25X1A

DATE OF PHOTO	TYPE	QUALITY	CLASS	NO. OF CARDS	SO
Jul 6 1	4	2	3	1	

CLASSIFICATION Conf CAPTIONED BY [Signature]





**ILLEGIB**

**Approved For Release 2000/06/02 : CIA-RDP78-05867A000401370016-8**

**Next 1 Page(s) In Document Exempt**

**Approved For Release 2000/06/02 : CIA-RDP78-05867A000401370016-8**

PHOTO NO. 875505 LOT NO. R5517 MAP REFERENCE C LATITUDE 1855E LONGITUDE 4730E

COUNTRY Madagascar Province

AREA NO	SUBJECT	SUBJECT	SUBJECT	SUBJECT	SUBJECT	SUBJECT	SUBJECT	SUBJECT
170	C26	C6B						
	T	A	N	A	N	A	R	I
	E	L	T	N	S	E	P	E
	A	R	K	E	T	D	A	Y

7-10

25X1A

DATE OF PHOTO	TYPE	QUALITY	CLASS	NO. OF CARDS	SOURCE
Jul 61	4	2	3	2	[REDACTED]

CLASSIFICATION CAPTIONED BY



PHOTO NO.	875506	LOT NO.	R 5517	MAP REFERENCE	C	LATITUDE	1855 <del>5</del>	LONGITUDE	4730E
COUNTRY	Madagascar Republic		PROVINCE						
AREA NO.	140	SUBJECT	CG2	SUBJECT	CGB	SUBJECT		SUBJECT	
		5		10		15		20	
	T	A	N	A	R	I	V	E	
	C	E	N	E					
		30		35				40	
		45		50					

L-7

25X1A

DATE OF PHOTO	TYPE	QUALITY	CLASS	NO. OF CARDS	SOURCE
Jul 61	4	2	3	2	[REDACTED]
CLASSIFICATION	Captioned by		[REDACTED]		
	Coy		[REDACTED]		

PHOTO NO. 875507 LOT NO. R 5517 MAP REFERENCE C LATITUDE 13558 LONGITUDE 4730E

COUNTRY Madagascar Republic PROVINCE

AREA NO	SUBJECT	SUBJECT	SUBJECT	SUBJECT	SUBJECT	SUBJECT	SUBJECT	SUBJECT
190	CG2	CGB						
	5	10		15			20	
T	A	N	A	N	A	R	I	V
E	L	A	F	R	A	N	C	E
	25	30		35			40	
	45	50						

6-7

DATE OF PHOTO	TYPE	QUALITY	CLASS	NO. OF CARDS	SO
Jul 61	4	2	3	2	

CLASSIFICATION *Conf* CAPTIONED BY *Jan L*

25X1A





PHOTO NO.	875510	LOT NO.	R-3184	MAP REFERENCE		LATITUDE		LONGITUDE	
COUNTRY	USSR								
AREA NO.	N	BBB							
	5	10	15	20	25	30	35	40	45
	EXP.	INSTALL.	FOR	ITUD					
	YING	PLASMA	HEATED	ED					
	MA	WAVE							
(H) → MAGNETIC → EXPERIMENTAL INSTALLATION									
DATE OF PHOTO		TYPE	4	QUALITY	2	CLASS	H	NO. OF CARDS	1
						SOURCE OF PHOTOGRAPH			
						NAURA : ZHIZN', No 7,			
						JUL 61, Moscow			
CLASSIFICATION						CAPTIONED BY			
O U R						U. G.			

PHOTO NO. 875511	LOT NO. R-3184	MAP REFERENCE	LATITUDE	LONGITUDE
COUNTRY USSR	PROVINCE			
AREA NO. N	SUBJECT BBB	SUBJECT	SUBJECT	SUBJECT
	5	10	15	20
M A G	T R A P	W I T H	<del>REVERSE</del>	
	25	30	35	40
<del>REVERSE</del>	R E V E R S E	M A G.	F I L D	S
	45	50		

ESTIMATED SHOW THAT SUCH A ~~TRAP~~ TRAP MUST RETAIN THE PLASMA IN A STABLE CONDITION FOR A LONG TIME, MAGNETIC (4) MAGNETIC FIELD

DATE OF PHOTO	TYPE	QUALITY	CLASS	NO. OF CARDS	SOURCE OF PHOTOGRAPH
	4	2	4	1	NAUKA I ZHIZN', No 7
					JULY 61, MOSCOW
CLASSIFICATION	CAPTIONED BY				
000	VLW				

PHOTO NO. 875512      LOT NO. R-3184      MAP REFERENCE      LATITUDE

COUNTRY USSR      PROVINCE

AREA NO.	SUBJECT	SUBJECT	SUBJECT	SUBJECT	SUBJECT	SUBJECT	SUBJECT	SUBJECT
N	BBB							
UKB-36								
FOR	CORE							

(4, 14)

DATE OF PHOTO	TYPE	QUALITY	CLASS	NO. OF CARDS	SOURCE OF PHOTOGRAPH
	4	2	4	1	NAUKA i ZHIZN', No 7, July 61, Moscow

CLASSIFICATION OZD

CAPTIONED BY VLW

PHOTO NO. 875513 LOT NO. R-3184 MAP REFERENCE LATITUDE

COUNTRY USSR PROVINCE

AREA NO.	SUBJECT	SUBJECT	SUBJECT	SUBJECT	SUBJECT	SUBJECT	SUBJECT	SUBJECT
N	AFC							
5								
10								
15								
20								
25								
30								
35								
40								
45								

AUTOMATIC MAUNCH FOR CHECKING  
 NUTS OF NUTS  
 SORTING THEM

AS SUITABLE, REPAIRABLE, & UNREPAIRABLE REJECTS

→ AUTOMATIC MACHINE

(21) (25)

DATE OF PHOTO	TYPE	QUALITY	CLASS	NO. OF CARDS	SOURCE OF PHOTOGRAPH
	4	2	4	1	NAUKA i ZHIZN', No 7, JULY 61, Moscow
CLASSIFICATION 000					CAPTIONED BY VLW



PHOTO NO.	875514	LOT NO.	R-3184	MAP REFERENCE	LATITUDE	LONGITUDE
COUNTRY	USSR		PROVINCE			
AREA NO.	D 237 N	SUBJECT	AFD	SUBJECT		
	G O R L O U K A			10	U K R	15
				30		35
	E			45		50
						20
						40

DEVELOPED BY  
 "DONGIPROUGLEMASH" INSTITUTE (DONETS STATE  
 INSTITUTE FOR DESIGNING COAL MINING  
 MACHINES) & PRODUCED BY GORLOUKA MACHINE  
 BUILDING PLANT i/n KIROV  
 (25)

DATE OF PHOTO	TYPE	QUALITY	CLASS	NO. OF CARDS	SOURCE OF PHOTOGRAPH
	H	7	H	1	NAUKA i ZHIZN', No 7, JUL 61, MOSCOW
CLASSIFICATION	OUA		CAPTURED BY		
			ULW		

PHOTO NO. 875515 LOT NO. R-3184 MAP REFERENCE LATITUDE LONGITUDE

COUNTRY USSR PROVINCE

AREA NO	SUBJECT	SUBJECT	SUBJECT	SUBJECT	SUBJECT	SUBJECT	SUBJECT	SUBJECT
N	AFL							
	5		10		15		20	
	25		30		35		40	
	45		50					
M A C H F O R M A R I N G L E A T								
H E R E N C A B E W E N T F O R F								
O O T B A L L S								

(2125)

DATE OF PHOTO	TYPE	QUALITY	CLASS	NO. OF CARDS	SOURCE OF PHOTOGRAPH
	4	7	4	1	NAURA; ZHIZN, No 7, JUL 61, MOSCOW
CLASSIFICATION				CAPTIONED BY	
=				duo	VLW

PHOTO NO.	875516	LOT NO.	D-3184	MAP REFERENCE	(C)	LATITUDE	46 28 N	LONGITUDE	30 44 E
COUNTRY	USSR								
AREA NO.	A 250N	SUBJECT	AFD	SUBJECT		SUBJECT		SUBJECT	
	O D E S S A			L V D - 3				P O W E R	
	W I N C H								
	E R A T I O N S ;								
MACHINE BLDG PL. IN KRASNAYA GUARDIYA.									
(14, 21, 25)									
DATE OF PHOTO		TYPE	4	QUALITY	2	CLASS	A	NO. OF CARDS	1
CLASSIFICATION						CAPTIONED BY		SOURCE OF PHOTOGRAPH	
O U C						V L W		NAUKA i ZHIZN', No 7 Jul 61, MOSCOW	

PHOTO NO. 875517 LOT NO. R-3184

COUNTRY USSR

AREA NO	SUBJECT	SUBJECT	SUBJECT	SUBJECT	SUBJECT	SUBJECT	SUBJECT	SUBJECT
N	BBB							
	5	10		15		20		
I	N	S	T	R	U	M	E	N
	25	30		35		40		
M	I	N	G	A	M	O	U	N
	45	50						
U	R	E	I	N	C	O	N	C

(A)

DATE OF PHOTO	TYPE	QUALITY	CLASS	NO. OF CARDS	SOURCE OF PHOTOGRAPH
	1	2	4	1	NIKKA I ZHIEN', NO. 9, SEPT 61, MOSCOW
CLASSIFICATION					CAPTIONED BY
SECRET					VLW

PHOTO NO. 875518		LOT NO. R-3184		MAP REFERENCE		LIMITS		CLASS	
COUNTRY USSR				PROVINCE					
AREA NO. N	SUBJECT AFG	SUBJECT	SUBJECT	SUBJECT	SUBJECT	SUBJECT	SUBJECT	SUBJECT	SUBJECT
KUP - 2A	5	STUMP	10	REMOVED	15	20			
	25		30		35	40			
	45		50						
(21)									
DATE OF PHOTO		TYPE	QUALITY	CLASS	NO. OF CARDS	SOURCE OF PHOTOGRAPH			
		4	2	4	1	MOSCOW, No 9, SEPT			
CLASSIFICATION				CAPTIONED BY					
SECRET				V.L.W.		61			

PHOTO NO. 875519 LOT NO. R-3184

COUNTRY USSR PROVINCE

AREA NO N SUBJECT AGC

15	0	20
30	8 i 2 k	L O A M
35		
40		
45		
50		

(21)

DATE OF PHOTO	TYPE	QUALITY	CLASS	NO. OF CARDS	SOURCE OF PHOTOGRAPH
	4	2	4	1	NAUKA I ZHIEN, MOSCOW, NO 29, SEP

CLASSIFICATION CAPTIONED BY VLV 61



PHOTO NO. 875521 LOT NO. R-3184 MAP REFERENCE \_\_\_\_\_

COUNTRY USSR PROVINCE \_\_\_\_\_

AREA NO. N SUBJECT B B B SUBJECT \_\_\_\_\_ SUBJECT \_\_\_\_\_ SUBJECT \_\_\_\_\_ SUBJECT \_\_\_\_\_ SUBJECT \_\_\_\_\_ SUBJECT \_\_\_\_\_

8	T	R	O	5	B	E	3	C	O	10	P	I	C	15	G	O	G	G	L	E	20
				25					30					35						40	
				45					30												

(H)

DATE OF PHOTO	TYPE	QUALITY	CLASS	NO. OF CARDS	SOURCE OF PHOTOGRAPH
	<u>H</u>	<u>2</u>	<u>H</u>	<u>1</u>	<u>NAUKA i ZHIZN', No 9, MOSCOW,</u>

CLASSIFICATION \_\_\_\_\_ CAPTIONED BY VLW SEPT 61





PHOTO NO. 875523 LOT NO. R-3184

COUNTRY USSR PROVINCE

AREA NO. N SUBJECT BBB

1	2	3	4	5	6	7	8	9	10	11	12	13	14	15	16	17	18	19	20	
M	O	<del>R</del>	S	T	U	R	E	C	O	N	T	E	N	T	M	E	T			
E	R		(	M	A	D	E	)	B	Y	A									
V																				

↓ undeveloped

↓ member of Tashkent Radio Club.  
(cp)

DATE OF PHOTO	TYPE	QUALITY	CLASS	NO. OF CARDS	SOURCE OF PHOTOGRAPH
	4	2	4	1	NAUKA ; ZHIZN', No. 9, SEPT 61,

PHOTO NO. 875524 LOT NO. R-3184 MAP REFERENCE LATITUDE LONGITUDE

COUNTRY USSR PROVINCE

AREA NO	SUBJECT	SUBJECT	SUBJECT	SUBJECT	SUBJECT	SUBJECT	SUBJECT	SUBJECT	SUBJECT
N	D61								
	5		10		15			20	
E	T	K	A	R	D	-	I	-	D
	25		30		35			40	
A	R	D	I	O	G	R	A	P	H
	45		50						

~~FOR RECORDING~~

for recording heart functions of livestock.  
(7)

DATE OF PHOTO	TYPE	QUALITY	CLASS	NO. OF CARDS	SOURCE OF PHOTOGRAPH	
		4	2	4	1	NAUKA, ZHIZNI, No. 9, SEPT 61, MOSCOW



PHOTO NO. 875526 *R-3184* CLASS. REFERENCE DATE

COUNTRY *USSR* PROVINCE

AREA NO	SUBJECT	SUBJECT	SUBJECT	SUBJECT	SUBJECT	SUBJECT	SUBJECT	SUBJECT
<i>N</i>	<i>AF6</i>							
<i>5</i>	<i>45</i>	<i>10</i>	<i>SELF-PROPELLE</i>	<i>15</i>				<i>20</i>
<i>25</i>	<i>CHABIBI</i>	<i>30</i>		<i>35</i>				<i>40</i>
<i>45</i>		<i>50</i>						

*(24)*

DATE OF PHOTO	TYPE	QUALITY	CLASS	NO. OF CARDS	SOURCE OF PHOTOGRAPH
	<i>4</i>	<i>2</i>	<i>4</i>	<i>1</i>	<i>NAUKA i ZHIZN'</i> <i>NO. 9, SEPT 61,</i>
					<i>VLW MOSCOW</i>



PHOTO NO.		875528		LOT NO.		R-3184		MAP REFERENCE		SOURCE		875528					
COUNTRY				PROVINCE													
AREA NO.				SUBJECT													
N				AFK													
NEW		5		10		15		20		25		30		35		40	
O M E T E R		O P T I C A L		M I C R O P Y R		O M P - O 1 9											
		45		30													
(4) 25)																	
DATE OF PHOTO			TYPE		QUALITY		CLASS		NO. OF CARDS		SOURCE OF PHOTOGRAPH						
			H 2		H		H		1		NAUKA i ZHIEN, NO 3, 1961						
CLASSIFICATION								CAPTIONED BY									
								H 46									





PHOTO NO. 875530 LOT NO. R-3184 MAP REFERENCE U LATITUDE: 55 45 N LONGITUDE: 37 35 E

COUNTRY USSR PROVINCE

AREA NO. B 167 N SUBJECT AFC AKE

M O B O U W (L O U. P R O B. C O R P.)

W A T E R - S U P P L Y D I S T.

S U B - A S S E M B L Y, DEVELOPED BY

SPECIAL DESIGN BUREAU "POKATDETAL", BEING LOADED

ONTO SPECIAL TRAILER FOR TRANSPORTATION TO

CONSTRUCTION SITE

(21, 19)

LOCATION PROBABLY CORRECT

DISTRIBUTION

DATE OF PHOTO	TYPE	QUALITY	CLASS	NO. OF CARDS	SOURCE OF PHOTOGRAPH
	H	2	H	2	NAUKA I ZHIZN' No. 9, 1960

CLASSIFICATION O U 2 CAPTIONED BY VLW

PHOTO NO. 875531 LOT NO. 3184 R-~~3184~~ MAP REFERENCE U LATITUDE 56 54 N LONGITUDE 59 58 E

COUNTRY 21860 PROVINCE

AREA NO	SUBJECT	SUBJECT	SUBJECT	SUBJECT	SUBJECT	SUBJECT	SUBJECT	SUBJECT	SUBJECT
D 156 N	C32								
P	5	R	10	V	15	O	20	U	25
R	30	A	35	L	40	K		A	
N	45	T		H		O		P	

(7,10)

DATE OF PHOTO	TYPE	QUALITY	CLASS	NO. OF CARDS	SOURCE OF PHOTOGRAPH
	H	2	H	1	NIKKA I ZHIZN'
					NO 9, 1960
CLASSIFICATION 010				CAPTIONED BY VLW	



PHOTO NO. 875533 LOT NO. R-3184 MAP REFERENCE C LATITUDE 52 10 N LONGITUDE 11 40 E

COUNTRY GERMANY PROVINCE SACHSEN-ANHALT

AREA NO	SUBJECT	SUBJECT	SUBJECT	SUBJECT	SUBJECT	SUBJECT	SUBJECT	SUBJECT
<u>519M</u>	<u>AFD</u>							
<u>MAGDEBURG</u>								
<u>H. BLDG.</u>								
<u>KARL</u>								
<u>LIBRARY MODEL USED IN PLANNING A CHEMICAL PLANT</u>								

(21)

DATE OF PHOTO	TYPE	QUALITY	CLASS	NO. OF CARDS	SOURCE OF PHOTOGRAPH
					<u>NAUHA i ZHIZN'</u>
					<u>NO. 10, MOSCOW</u>
CLASSIFICATION				CAPTIONED BY	
<u>R-3184</u>				<u>VLW</u>	<u>OCT 61</u>

PHOTO NO.	875534	LOT NO.	R-3184	MAP REFERENCE	C	LATITUDE	51 52 N 13 58 E	LONGITUDE	
COUNTRY	GERMANY		PROVINCE	BRANDENBURG					
AREA NO.	214M	SUBJECT	A4F	SUBJECT		SUBJECT		SUBJECT	
	LUBBENAU								
	EC	POWER							

(17)

DATE OF PHOTO	TYPE	QUALITY	CLASS	NO. OF CARDS	SOURCE OF PHOTOGRAPH
	4	2	4	1	NAUKA IZHIZEN' No. 10, <del>Oct 6</del> , MOSCOW
CLASSIFICATION	OUC		CAPTIONED BY	VLW	OCT 6

PHOTO NO. 875535      LOT NO. R-3184      MAP REFERENCE C      LATITUDE 55 45 N      LONGITUDE 97 35 E

COUNTRY UZSSR      PROVINCE

AREA NO	SUBJECT	SUBJECT	SUBJECT	SUBJECT	SUBJECT	SUBJECT	SUBJECT	SUBJECT	SUBJECT
B 167 N	AKG								
	5			10			15		20
MOB COW				REMOTE			CONTR		
	25			30			35		40
OL RR				50					
	45								

which  
 CONVERTS CURRENT  
 RECIEVED FROM ELECTRIC POWER SYSTEM &  
 FEEDS IT INTO ~~THE~~ CONDUCTOR NETWORK.

(27)

DATE OF PHOTO	TYPE	QUALITY	CLASS	NO. OF CARDS	SOURCE OF PHOTOGRAPH
	1	2	H	1	NAKHA IZHIZN, No 10, MOB COW, OCT 61
CLASSIFICATION OVO				CAPTIONED BY VLW	



PHOTO NO.	875537	LOT NO.	R-3194	MAP REFERENCE	C	LATITUDE	41 42 N	LONGITUDE	44 45 E
COUNTRY	USSR								
AREA NO.	D 325 N	SUBJECT	<del>AFU</del> AFU	SUBJECT		SUBJECT		SUBJECT	
	T B I L I S I				T - 8		E L E C		L O
	C O M M O T I V E								
						DEVELOPED BY			
TBILISI ELECTRIC LOCOMOTIVE BUILDING PLANT									
(31, 27)									
DATE OF PHOTO		TYPE	4	QUALITY	2	CLASS	4	NO. OF CARDS	1
						SOURCE OF PHOTOGRAPH			
						NAUKA i ZHIENI			
						NO 10, MOSCOW, OCT 61			
CLASSIFICATION	QUA		CAPTIONED BY						
			VLW						

GPO 918791



PHOTO NO. 875538 LOT NO. R-3184 MAP REFERENCE LATITUDE 56 57 N LONGITUDE 24 06 E

COUNTRY	USSR								
AREA NO	D 153 N	SUBJECT	AFU	SUBJECT		SUBJECT		SUBJECT	
	RIGA			ER-10		ELECTRIC			
	TRAIN								

PRODUCED BY

RIGA RAILROAD CAR BUILDING PLANT

(21, 27)

DATE OF PHOTO	TYPE	QUALITY	CLASS	NO. OF CARDS	SOURCE OF PHOTOGRAPH
	H	2	H	1	NAUKA i ZHIZN', No. 10, MOSCOW,
CLASSIFICATION				CAPTIONED BY	
DUA				VLV	OCT 61

PHOTO NO. 875539

LOT NO. R-3154

MAP REFERENCE C

LATITUDE 56 52 N 35 55 E

COUNTRY	PROVINCE	SUBJECT	SUBJECT	SUBJECT	SUBJECT	SUBJECT	SUBJECT	SUBJECT	SUBJECT
USSR									
AREA NO									
D 154 N		AFU							
				10				15	
KALININ					ER -	10			ELECT
								35	
RiO				30					
				45					

PRODUCED BY KALININ

RAILROAD CAR BLDG PLANT

21, 22

DATE OF PHOTO	TYPE	QUALITY	CLASS	NO. OF CARDS	SOURCE OF PHOTOGRAPH
	H	2	H	1	NAUKA 'ZHIZN'
					NO 10, MOSCOW,
					OCT 61

CLASSIFICATION OVO

CAPTIONED BY ULW

GPO 918791

PHOTO NO. 875540

LOT NO. R-3184

MAP REFERENCE

LATITUDE 59 55 N 30 15 E

COUNTRY	AREA NO.	SUBJECT	SUBJECT	SUBJECT	SUBJECT	SUBJECT	SUBJECT	SUBJECT	SUBJECT
USSR	B 153 N	3	744	10		1	8	15	300,00
		3	LENINGRAD	30				35	0
		25	OKW	50					0
		45	NTST						

METAL PLANT.

(17)

DATE OF PHOTO	TYPE	QUALITY	CLASS	NO. OF CARDS	SOURCE OF PHOTOGRAPH
	1	2	4	1	NAEMAZHIZN, NO. 10, MOSCOW, OCT 61
CLASSIFICATION				CAPTIONED BY	
OUO				VLW	

PHOTO NO.	875541	LOT NO.	R-3184	MAP REFERENCE		LATITUDE		LONGITUDE	
COUNTRY	USSR		PROVINCE						
AREA NO.	N	SUBJECT	BBB	SUBJECT		SUBJECT		SUBJECT	
	5			10			15		20
	25			30			35		40
	45			50					
PORTABLE URILLING G FOR TEMPERATURE SEISMATIC INVESTIGATION ANTARCTICA at Mirnyy Station,									
DATE OF PHOTO		TYPE	H	QUALITY	2	CLASS	4	NO. OF CARDS	1
						SOURCE OF PHOTOGRAPH			
						NAUKA i ZHIEN'			
						No #10, MOSCOW,			
CLASSIFICATION						CAPTIONED BY			
OUD						VLW		Oct 61	



PHOTO NO. 875543      LOT NO. R-3184      MAP REFERENCE U      LATITUDE 55 05N 38 47E

COUNTRY USSR      PROVINCE

AREA NO	SUBJECT	SUBJECT	SUBJECT	SUBJECT	SUBJECT	SUBJECT	SUBJECT	SUBJECT
B 167 N	AFU							
K 0 L 0	M N A			10	1 1 D 4 5		2 - C Y C	20
L E M	1 6			25	C Y L I N D E R		d i e s e l	40
L				45			Built at Kolomna	

DIESEL LOCOMOTIVE BUILDING PLANT.

(35, 27)

DATE OF PHOTO	TYPE	QUALITY	CLASS	NO. OF CARDS	SOURCE OF PHOTOGRAPH
	1E	2	H	1	NAZKA i ZHIEN, NO. 70 MOSKOW, OCT, 61
CLASSIFICATION 0202				CAPTIONED BY VLW	

PHOTO NO. 875544 LOT NO. K-5371 MAP REFERENCE C EASTING 50 37N 34 23E

COUNTRY	PROVINCE	SUBJECT	SUBJECT	SUBJECT	SUBJECT	SUBJECT	SUBJECT	SUBJECT
USSR								
AREA NO. A 234N		SUBJECT A E 9						
KURGAN			D <sup>10</sup> - 354			S <sup>15</sup> C R A P E		
R PROD.			A <sup>30</sup> T			D <sup>35</sup> O R M A S H I N A		
R D.			M <sup>45</sup> A C H.			P <sup>50</sup> L		

↓ (Road) ↓ (produced)

(21, 25)

DATE OF PHOTO	TYPE	QUALITY	CLASS	NO. OF CARDS	SOURCE OF PHOTOGRAPH
	4	2	4	1	Sel'skoye Stroitel'stvo, MOSC., Aug. '61
CLASSIFICATION 050				CAPTIONED BY WH	

GPO 918791

PHOTO NO. 875545	LOT NO. R3511	MAP REFERENCE G	LATITUDE 5005 N	LONGITUDE 1927 E
COUNTRY Czechoslovakia	PROVINCE Bohemia			
AREA NO. 127M	SUBJECT AMO	SUBJECT DCB	SUBJECT C24	
1	P R A G U E	(W R)	10	A N T E N N A
2	K M	W	30	P R A G U E
3	EL d	B L D G	50	

9.

DATE OF PHOTO	TYPE	QUALITY	CLASS	NO. OF COPIES	SC
MID-LATE AUG 62	4	3	B	3	
CLASSIFICATION	CAPTIONED BY		25X1A		
	M. F. Dixon				

GPO 918791



PHOTO 875546

LOT NO. R 1111

MAP REFERENCE MAP

LATITUDE 5004N

LONGITUDE 1458E

COUNTRY	PROVINCE	SUBJECT	SUBJECT	SUBJECT	SUBJECT	SUBJECT	SUBJECT	SUBJECT
Czechoslovakia	Bohemia	127M	AMC	DOF	C2G	AKZ		
AREA NO		5			10		15	20
B R O D		(NY)			A	N	T	E
					30		35	40
A I N		R D			B	L	D	G
		45			50			

(1/23/28/25X1A



DATE OF PHOTO	TYPE	QUALITY	CLASS	NO. OF CARDS	SOURCE
MID-LATE Aug 62	4	✓	B	4	

CLASSIFICATION MAP Division

CAPTIONED BY [Signature]

PHOTO NO. 875547	LOT NO. R 151	MAP REFERENCE MAP	LATITUDE 5004 N 1457 E	
COUNTRY Czechoslovakia	PROVINCE Bohemia			
AREA NO. 127M	SUBJECT AMD	SUBJECT	SUBJECT	SUBJECT
	5	10	15	20
	25	30	35	40
	45	50		
DATE OF PHOTO: MID-LATE Aug 62 TYPE: 4 QUALITY: 2 CLASS: B NO. OF CARDS: 1 CAPTIONED BY: [Signature]				

(23) 25X1A

GPO 918791

PHOTO ANALYSIS REPORT

PHOTO NO. 675548	LOT NO. R 5511	MAP REFERENCE C	LATITUDE 49 12 N		LONGITUDE 16 37 E	
COUNTRY Czechoslovakia	PROVINCE MORAVIA-SILEZIA					
AREA NO. MM	SUBJECT AMO	SUBJECT DOF	SUBJECT	SUBJECT	SUBJECT	SUBJECT
B R N O	5	(H R)	10	A W T E N W A	15	F A R
M O 2	25	K M	30	O F	35	B R N O
	45		50			

DATE OF PHOTO	TYPE	QUALITY	CLASS	NO. OF CARDS	SOI
13-10-62	4	2	B	2	
CLASSIFICATION TOP SECRET			CAPTIONED BY A. P. [Signature]		

GPO 918791

PHOTO NO.	875549	LOT NO.	R-5511	MAP REFERENCE	C	LATITUDE	48°09'N	LONGITUDE	17°57'E
COUNTRY	Czechoslovakia								
AREA NO.	301M	SUBJECT	CR4	SUBJECT	DOB	SUBJECT	AMH	SUBJECT	
		5		10				15	20
	B R A T I S L A V A								
	1 L L	25		30				35	40
			T V						
	7 N	45		50					
			L F T						

1-10 of 2-PT PANORAMA  
 SEE CIA

DATE OF PHOTO	TYPE	QUALITY	CLASS	NO. OF CARDS/SOURCE
MID-LATE Aug	G2	4	B	3
CLASSIFICATION	MNF Under			

PHOTO NO. 875550	LOT NO. K 5511	MAP REFERENCE C	DATE 4/29/52	1707E
COUNTRY Czechoslovakia	PROVINCE SLOVAKIA			
AREA NO. 321M	SUBJECT CRK	SUBJECT DOB	SUBJECT VIA (D)	SUBJECT
B	A	1	2	3
1	2	3	4	5
N	R	G	T	B

112 of 2-PT PANAMA  
SPECIAL

DATE OF PHOTO	TYPE	QUALITY	CLASS	NO. OF CARDS	SOURCE
MID-LATE Aug	G2	✓	8	3	[REDACTED]
CLASSIFICATION	S/NF [unclear]		CAPTIONED BY [unclear]		

Release 2000/06/02 : CIA-RDP78-05867A000401370016-8

PHOTO NO. 875551	LOT NO. 5311	MAP REFERENCE C	LATITUDE 5008 N	LONGITUDE 1412 E
COUNTRY Czechoslovakia	PROVINCE Bohemia			
AREA NO. 127M	SUBJECT AMO	SUBJECT DOT	SUBJECT	SUBJECT
10	15	20	25	30
35	40	45	50	55
L I D I C E (w d) A N T E N N A a r T o w e r f I N B B				
(1,23) 25X1A				
DATE OF PHOTO	TYPE	QUALITY	CLASS	NO. OF CARDS
mid-late Aug 62	4	v	B	2
CLASSIFICATION	CAPTIONED BY			
	MNF Liaison			

PHOTO NO.	875552	LOT NO.	R 5512	MAP REFERENCE	C	LATITUDE	31 14 N	LONGITUDE	121 28 E
COUNTRY	CHINA		PROVINCE	(KIANGSU)		WAC 492A			
AREA NO.	<del>492A</del>	SUBJECT	ADI	SUBJECT	ALA	SUBJECT		SUBJECT	
		SUBJECT	30	SUBJECT	KAI - ZUNG	SUBJECT	15	SUBJECT	C
		SUBJECT	30	SUBJECT	PLANT	SUBJECT	35	SUBJECT	40
		SUBJECT	45	SUBJECT	AREA	SUBJECT		SUBJECT	

Part 1 of 2 part panorama.  
See CIA — — —

DATE OF PHOTO	5-8 July 62	TYPE	4	QUALITY	2	CLASS	3	NO. OF CARDS	2	SOURCE OF PHOTOGRAPH	25X1A
CLASSIFICATION	Conf. / No For. Dissem.			CAPTIONED BY		A#					

PHOTO NO. 875553	LOT NO. R5512	MAP REFERENCE C	LATITUDE 31 14 N 121 28 E	
COUNTRY CHINA		PROVINCE (KIANGSU) WAC 492A		
AREA NO. <del>WAC 492A</del>	SUBJECT AD1	SUBJECT ALA	SUBJECT	SUBJECT
S H A N G H A I	10	K A I -	15	Z U N G C
H E M I C A L	25	P L A N T	35	A R E A.
	45		50	

Part 2 of 6 part pan.

See CIA — —

DATE OF PHOTO	TYPE	QUALITY	CLASS	NO. OF CARDS	SOURCE OF PHOTOGRAPH
5-8 July 62	4	2	3	2	25X1A
CLASSIFICATION Conf. / No For. Dissem.				CAPTIONED BY A#	



PHOTO NO.	875554	LOT NO.	K 5512	MAP REFERENCE	C	LATITUDE	37 11 N	LONGITUDE	122 37 E
COUNTRY	CHINA		PROVINCE	KIANGSU WAC 492A					
AREA NO.	L	SUBJECT	AD1	SUBJECT	ALA	SUBJECT		SUBJECT	
		5		10				15	20
		25		30				35	40
		45		50					

Part 3 of 6 part - part.  
See CIA - - -

DATE OF PHOTO	TYPE	QUALITY	CLASS	NO. OF CARDS	SOURCE OF PHOTOGRAPH
5-8 July 62	4	2	3	2	25X1A
CLASSIFICATION	CONFIDENTIAL - Dissem.		CAPTIONED BY		
			U#		

**ILLEGIB**

**Approved For Release 2000/06/02 : CIA-RDP78-05867A000401370016-8**

**Approved For Release 2000/06/02 : CIA-RDP78-05867A000401370016-8**

PHOTO NO.	875556	LOT NO.	R 5512	MAP REFERENCE	C	LATITUDE	31 14 N	LONGITUDE	121 28 E
COUNTRY	CHINA		PROVINCE KIANGSU						
AREA NO.	<del>610492A</del>	SUBJECT	ADI	SUBJECT	ALA	SUBJECT		SUBJECT	
		SUBJECT	SHANGHAI	SUBJECT		SUBJECT	KAI - ZUNG	SUBJECT	
		SUBJECT	HEMICAL	SUBJECT	PLANT	SUBJECT	AREA	SUBJECT	

Part 5 of 6 part  
 see CIA — — —

15, 30

DATE OF PHOTO	5-8 July	TYPE	6 2 4	QUALITY	2	CLASS	3	NO. OF CARDS	2	SOURCE OF PHOTOGRAPH	25X1A
CLASSIFICATION	Conf/No For Dissem ad										



PHOTO NO. 875558	LOT NO. R 5512	MAP REFERENCE C	LATITUDE 31 14 N	LONGITUDE 121 28 E			
COUNTRY CHINA		PROVINCE KIANGSU					
AREA NO. <del>W 192 A</del>	SUBJECT 3CH	SUBJECT ALA	SUBJECT D36	SUBJECT	SUBJECT	SUBJECT	SUBJECT
	5	10	15	20			
S H A N G H A I		S W A T O W		C L A			
	25	30	35	40			
S S P G M		A T	W U S U N G.				
	45	50					

3, 29, 30

DATE OF PHOTO	TYPE	QUALITY	CLASS	NO. OF CARDS	SOURCE OF PHOTOGRAPH
5-8 July 62	4	1	3	3	25X1A
CLASSIFICATION Conf. / No For. Release					CAPTIONED BY [Redacted]

PHOTO NO.	875559	LOT NO.	R 5512	MAP REFERENCE	C	LATITUDE	31 14 N	LONGITUDE	121 28 E
COUNTRY	CHINA		PROVINCE Kiangsu						
AREA NO.	<del>WAC 400 A</del>	SUBJECT	3D8	SUBJECT	ALA	SUBJECT	D36	SUBJECT	
	S	H	A	N	G	H	A	I	
	E	D	O						

Two P-6 class PT's, one with pennant 458, at Wusung.

3, 29, 30

DATE OF PHOTO	5-8 July	TYPE	6 2 4	QUALITY	1	CLASS	3	NO. OF CARDS	3	SOURCE OF PHOTOGRAPH	25X1A
CLASSIFICATION	Conf. / No 7. Decem. 07						CAPTIONED BY [REDACTED]				

PHOTO NO.	875560	LOT NO.	R 5512	MAP REFERENCE	C	LATITUDE	31 14 N	LONGITUDE	121 28 E
COUNTRY	CHINA		PROVINCE						
AREA NO			Kiangsu						
<del>6010</del> 4122A	SUBJECT	SUBJECT	SUBJECT	SUBJECT	SUBJECT	SUBJECT	SUBJECT	SUBJECT	SUBJECT
	324	3D8	ALA	D36					
S	H	A	N	G	H	A	I		
E	D	O							

Two P-6 class PT's, one with pennant 458, at Wusung

3 29 80

DATE OF PHOTO	TYPE	QUALITY	CLASS	NO. OF CARDS	SOURCE OF PHOTOGRAPH
5-8 July	62	4	1	3	25X1A
CLASSIFICATION	CAPTIONED BY				
Conf / No 7. lno.	av				





PHOTO NO.	875562	LOT NO.	R 5512	MAP REFERENCE	C	LATITUDE	31 14 N	LONGITUDE	121 28 E										
COUNTRY	CHINA		PROVINCE																
	KIANBSU																		
AREA NO.	<del>402A</del>	SUBJECT	3CH	SUBJECT	C26	SUBJECT	AG8	SUBJECT	ALA	SUBJECT	D36	SUBJECT		SUBJECT		SUBJECT			
	S	H	A	N	G	H	A	I				P	G	M		E	P	R	G
	U	N	B	O	A	T	S												
	S	U	N	G															

Shanghai class PGM with pennant 864, a probable Swatow class PGM, and a probable Fushimi class PR at Wusung

3, 29, 30

DATE OF PHOTO	5-8 July 62	TYPE	4	QUALITY	1	CLASS	3	NO. OF CARDS	*5	SOURCE OF PHOTOGRAPH	25X1A
CLASSIFICATION	Conf / No 7. 3.		CAPTIONED BY		AN						

PHOTO NO.	LOT NO.	MAP REFERENCE	LATITUDE	LONGITUDE
875563	R 5512	C	31 14 N	121 38 E
COUNTRY	PROVINCE			
CHINA	KIANGSU			
AREA NO.	SUBJECT	SUBJECT	SUBJECT	SUBJECT
<del>WACHIA</del>	ALA	D36	3CH	
S H A N	5	E H A I	10	A R M E D
L E R	25	N O.	30	U N D E R W A Y
<del>G E F</del>	45		50	

off the Kai-zung Chemical Plant area.

3.29.50

DATE OF PHOTO	TYPE	QUALITY	CLASS	NO. OF CARDS	SOURCE OF PHOTOGRAPH
5-8 July 62	4	1	3	3	25X1A
CLASSIFICATION				CAPTIONED BY	
Conf/No For D.				AS	

GPO 918791

PHOTO NO. 875564 LOT NO. R55-12 MAP REFERENCE C LATITUDE 31 14 N LONGITUDE 121 28 E

COUNTRY CHINA PROVINCE KIANGSU

AREA NO	SUBJECT	SUBJECT	SUBJECT	SUBJECT	SUBJECT	SUBJECT	SUBJECT	SUBJECT
<del>420A</del>	ALA	D36	3CH					
S H A N	G H A I			A R M E D			T R A W	
L E R	U N D E R W A Y						H U A N	
G P ' t h								

3, 29, 30

DATE OF PHOTO	TYPE	QUALITY	CLASS	NO. OF CARDS	SOURCE OF PHOTOGRAPH
5-8 July 62	4	2	3	3	25X1A
CLASSIFICATION				CAPTIONED BY	
Conf / Top				AN	

PHOTO NO.	875565	LOT NO.	R 5512	MAP REFERENCE	R	LATITUDE	31 14 N	LONGITUDE	121 28 E	
COUNTRY	CHINA		PROVINCE	KIANGSU						
AREA NO.	<del>WAS 482 A</del>	SUBJECT	ALA D36	SUBJECT	984	SUBJECT		SUBJECT		
		SUBJECT	SHANGHAI		10	SUBJECT	RADAR	15	SUBJECT	INST
		SUBJECT	ALLATION		30			35		40
		SUBJECT			50					

located 10 miles south of mouth of Yangtze River.

DATE OF PHOTO	5-8 July 63	TYPE	4	QUALITY	2	CLASS	3	NO. OF CARDS		SOURCE OF PHOTOGRAPH	25X1A
CLASSIFICATION	Conf / No For. Dissem OK										

PHOTO NO.	875566	LOT NO.	R 5512	MAP REFERENCE	C	LATITUDE	31 14 N	LONGITUDE	121 28 E
COUNTRY	CHINA		PROVINCE KIANGSU						
AREA NO.	<del>W 5512</del>	SUBJECT	ALA	SUBJECT	D36	SUBJECT	984	SUBJECT	
	S	H	A	N	G	H	A	I	10
	A	L	L	A	T	I	O	N	30
									40
									50
									20
									40
<p>located 10 miles south of mouth of Yangtze River.</p>									
<p>3, 29, 30</p>									
DATE OF PHOTO	5-8 July	TYPE	4	QUALITY	2	CLASS	3	NO. OF CARDS	3
CLASSIFICATION	Conf / No For Dissem		CAPTIONED BY		[Redacted]				
<p>PHOTO ANALYSIS REPORT</p>									
<p>Approved For Release 2000/06/02 : CIA-RDP78-05867A000401370016-8</p>									

PHOTO NO. 875567	LOT NO. R 5512	MAP REFERENCE C	LATITUDE 31 14 N	LONGITUDE 121 28 E
COUNTRY CHINA		PROVINCE KIANGSU		
AREA NO. <del>10-199A</del>	SUBJECT ALA	SUBJECT D36	SUBJECT 984	SUBJECT
S H A N G H A I			R A D A R	i n s T
A L L A T I O N				

located 10 miles south of mouth of Yangtze River.

DATE OF PHOTO		TYPE	QUALITY	CLASS	NO. OF CARDS	SOURCE OF PHOTOGRAPH
5-8 July 6		2	4	2	3	25X1A
CLASSIFICATION Conf. / No Form Necessary.					CAPTIONED BY ad.	

PHOTO NO. 875568      LOT NO. R 551B      MAP REFERENCE C      LATITUDE 31 14 N 121 20 E

COUNTRY CHINA      PROVINCE KIANGSU

AREA NO.	SUBJECT	SUBJECT	SUBJECT	SUBJECT	SUBJECT	SUBJECT	SUBJECT	SUBJECT
<del>1492A</del>	D36	ALA	984					
	5		10			15		20
	SHANGHAI			RADAR			INST	
	25		30			35		40
	ALLOCATION			10 MILES			50	
	45		50					
	MOUTH OF			YANGTZE RIVER.				

3, 29  
X 30'

DATE OF PHOTO	TYPE	QUALITY	CLASS	NO. OF CARDS	SOURCE OF PHOTOGRAPH
5-8 July 62	4	2	3	3	25X1A

PHOTO NO.	875569	LOT NO.	R 52300	MAP REFERENCE		LATITUDE		LONGITUDE	
COUNTRY	Hungary								
AREA NO.	37M	SUBJECT	Apple	SUBJECT	Apple	SUBJECT		SUBJECT	
		5	06	10	10	15	15	20	20
	U B E R		K A P I T		M I L K		- M E A		8
	U R I N	25	6	30	D E V I C E				40
		45		50					
DEVELOPED AT MATSON - MAGYARORSZAGI AGRICULTURAL COLLEGE.									
DATE OF PHOTO		TYPE	1	QUALITY	2	CLASS	4	NO. OF CARDS	25X1A
CLASSIFICATION	One		CAPTIONED BY <i>[Signature]</i>						

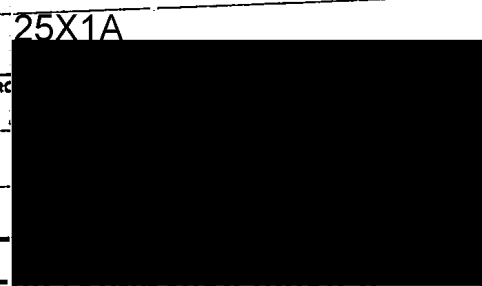




PHOTO NO. 875570 LOT NO. R 5355 MAP REFERENCE C LATITUDE 23-03N LONGITUDE 82-22W

COUNTRY Cuba PROVINCE

AREA NO	SUBJECT	SUBJECT	SUBJECT	SUBJECT	SUBJECT	SUBJECT	SUBJECT	SUBJECT
12E	B3P							
R	A	N	C	H	O	B	O	Y
\$	m	,	T	T	E	R	\$	A
U	T	1	1/2	T	O	3	M	I

JOSE MARTI INTERNATIONAL AIRPORT. ~~microwave link was to be used for transmitting message to South America.~~ (TO B. 2 ONE KILOWATT AIRCOND THEN GATES FIVE KILOWATT & TO FAR L. MS)

DATE OF PHOTO	TYPE	QUALITY	CLASS	NO. OF CARDS	CLASSIFICATION
4-23					
April-May 60	1	1	3	1	25X1A
	CONF.				

PHOTO NO. 875571 LOT NO. R5355 MAP REFERENCE C LATITUDE 23-03N LONGITUDE 82-22W

COUNTRY Cuba PROVINCE

AREA NO.	SUBJECT	SUBJECT	SUBJECT	SUBJECT	SUBJECT	SUBJECT	SUBJECT	SUBJECT
12E	B3P							
R	A	N	C	H	D	R	B	O
L	O	W	A	T	T	G	A	T
T	T	E	R	O	N	R	I	G

10 15 20 25 30 35 40 45 50  
 TRANSMITTER TO LEFT.  
 AT SITE 1/2 TO 3 MILES FR. JOSE MARTI INTERNATIONAL AIRPORT.

4-23

25X1A

DATE OF PHOTO	TYPE	QUALITY	CLASS	NO. OF CARDS	CLASSIFICATION	CAPTIONED BY
April-May 60	0	1	1	3	1	Comp

PHOTO NO. 875572      LOT NO. R5355      MAP REFERENCE C      LATITUDE 23-03N      LONGITUDE 82-22W

COUNTRY Cuba      PROVINCE —

AREA NO	SUBJECT	SUBJECT	SUBJECT	SUBJECT	SUBJECT	SUBJECT	SUBJECT	SUBJECT
12E	B3P							
RANCH	BOYER						TR	AN
\$M	TTER	B	D	S.	1 1/2		T	O
MILE	\$	FR	J	O	\$		M	A

INTERNATIONAL AIRPORT. Microwave link was to be used for transmitting news to South America.

4-23

25X1A

DATE OF PHOTO	TYPE	QUALITY	CLASS	NO. OF CARDS	CAPTIONED BY
April-May 60	0	3	1	3	1
CLASSIFICATION Conf					OP

PHOTO NO.	875573	LOT NO.	R5355	MAP REFERENCE	C	LATITUDE	23-03N 82-22W
COUNTRY	Cuba		PROVINCE				
AREA NO.	12E	SUBJECT	B31	SUBJECT		SUBJECT	
	RANCH		BOYEROS			TRAN	
	SMISS		SION			ENTER	
	ING		THE BLDG.				

WHICH IS ABOUT 1 1/2 TO 3 MILES FR. JOSE MARTI INTERNATIONAL AIRPORT. Microwave linked to Prensa Latina Bldg in downtown

DATE OF PHOTO	4-23	TYPE	Havana.	CLASS	25X1A	NO. OF CARDS	3
CLASSIFICATION	April - May 60	3	1	3	1		
		Conf					

PHOTO NO. 875574 LOT NO. R5355 MAP REFERENCE C LATITUDE 23-03N 82-22W

COUNTRY	Cuba								PROVINCE	—										
AREA NO	12E		B31																	
	R	A	N	C	H	O	B	O	D	Y	E	R	O	\$	15		T	R	A	N
	\$	M	i	\$	\$	i	O	N	L	I	N	E	\$	35		E	N	T	E	R
	I	N	G		T	H	E	B	Z	D	G.									

which is about 1 1/2 to 3 miles  
 fr. Jose Marti International Airport.  
 Microwave linked to Prensa Latina bldg  
 in downtown Havana.

4-23

25X1A

DATE OF PHOTO	TYPE	QUALITY	CLASS	NO. OF CARDS	
April-May 60	3-	1	3	1	[REDACTED]
CLASSIFICATION	Conf.		CAPTIONED BY		Jp



PHOTO NO. 875576    LOT NO. R5355    MAP REFERENCE C    LATITUDE 23-03N    LONGITUDE 82-22W

COUNTRY Cuba    PROVINCE —

AREA NO	SUBJECT	SUBJECT	SUBJECT	SUBJECT	SUBJECT	SUBJECT	SUBJECT	SUBJECT	SUBJECT
12E	B31								
RANCHO		BODY	FRO				TRAN		
\$MITTER		BLDG.		1 1/2			TO		
MILE \$		FR.	JOSE				MARTI		

INTERNATIONAL AIRPORT. Microwave link was to be used for transmitting news to South America.

4-23

25X1A

DATE OF PHOTO	TYPE	QUALITY	CLASS	NO. OF CARDS	REMARKS
April-May 60	3	1	3	1	[REDACTED]
CLASSIFICATION	Conf.				CAPTIONED BY JP

PHOTO NO. 875577 LOT NO. R5355 MAP REFERENCE C LATITUDE 23-03N LONGITUDE 82-22W

COUNTRY Cuba PROVINCE

AREA NO	SUBJECT	SUBJECT	SUBJECT	SUBJECT	SUBJECT	SUBJECT	SUBJECT	SUBJECT
12E	B31							
RANCHO	BOYEROS						TRAN	
\$ M	\$	ION	LINES				AT	\$
TE	1 1/2	TO	3	MILES				

FR JOSE MARTI INTERNATIONAL AIRPORT. microwave link to Prensa Latina bldg in downtown Havana.

4-23

25X1A

DATE OF PHOTO	TYPE	QUALITY	CLASS	NO. OF CARDS	CAPTIONED BY
April-May 60	4	1	3	1	GP
CLASSIFICATION	Conf				



PHOTO NO. 875578 LOT NO. R5355 MAP REFERENCE C LATITUDE 23-03N LONGITUDE 82-22W

COUNTRY	Cuba								PROVINCE	—								
AREA NO.	12E	B34																
SUBJECT	RANCHO																	

BOYERD CAMP  
 LETHED ANTENNA & SYSTEM

AT SITE 1/2 TO 3 MILES FR.  
 JOSE MARTI INTERNATIONAL AIRPORT.

4-23

25X1A

DATE OF PHOTO	TYPE	QUALITY	CLASS	NO. OF CARDS	
April-May 60	3	1	3	1	
CLASSIFICATION	Conf		CAPTIONED BY		
			GP		

PHOTO NO. 875579    LOT NO. R5355    MAP REFERENCE C    LATITUDE 23-03N    LONGITUDE 82-22W

COUNTRY Cuba    PROVINCE —

AREA NO	SUBJECT	SUBJECT	SUBJECT	SUBJECT	SUBJECT	SUBJECT	SUBJECT	SUBJECT
12E	B34							
RANCHO	BOY	EROS					ANTE	
NANAY	TEM	U.C.		1 1/2			TO	
MILE	FR	JOSE					MARTI	

INTERNATIONAL AIRPORT.

4

25X1A

DATE OF PHOTO	TYPE	QUALITY	CLASS	NO. OF CARDS	50
April - May 60	3	1	3	1	[REDACTED]
CLASSIFICATION	Conf			CAPTIONED BY	[Signature]

PHOTO NO. 875580      LOT NO. R5355      MAP REFERENCE C      LATITUDE 23.03N      LONGITUDE 82.22W

COUNTRY Cuba      PROVINCE

AREA NO	SUBJECT	SUBJECT	SUBJECT	SUBJECT	SUBJECT	SUBJECT	SUBJECT	SUBJECT
12E	B31							
RANCHO		BOYEROS					TRAN	
SMITTER		BLDGS					COMMUN	
NI-CATION		LINES						

AT SITE ~~1/2~~ TO 3 MILEY  
FR. JOSE MARTI INTERNATIONAL  
AIRPORT.

4-7

25X1A

DATE OF PHOTO	TYPE	QUALITY	CLASS	NO. OF CARDS	SO
April - May 60	3	1	3	1	[REDACTED]
CLASSIFICATION	Conf	CAPTIONED BY		[Signature]	

PHOTO NO. 875581 LOT NO. R5355 MAP REFERENCE C LATITUDE 23-02N LONGITUDE 82-22W

COUNTRY Cuba PROVINCE —

AREA NO	SUBJECT	SUBJECT	SUBJECT	SUBJECT	SUBJECT	SUBJECT	SUBJECT	SUBJECT	SUBJECT
12E	B31	AH2							
RANCHO		BORDER						IRAN	
SM		3	0	N					
									NE. SUGAR

CANE LOADING RIG JUST BEYOND  
RAILROAD CROSSING ON ROAD  
TO TRANSMITTER SITE 1 1/2 TO 3  
MILES FR JOSE MARTI

4-23-24

25X1A

DATE OF PHOTO	TYPE	QUALITY	CLASS	NO. OF CARDS	SC
April, May 60	3	1	3	2	[REDACTED]
CLASSIFICATION	Conf				
					CAPTIONED BY [Signature]







PHOTO NO.	875585	LOT NO.	R3421	MAP REFERENCE	C	LATITUDE	39 54N	LONGITUDE	127 32E
COUNTRY	NORTH KOREA		PROVINCE (HAMGYONG NAMDO)						
AREA NO.	WAL 380B	SUBJECT	AGF	SUBJECT		SUBJECT		SUBJECT	
	H A M H U N G				10	R Y U N G		15	S O N G
	A C H I N E				25	B U I L D I N G		35	P L A N
	T.				45			50	

CHOO SUNG IL BITE.

25X1A

(21)

DATE OF PHOTO	TYPE	QUALITY	CLASS	NO. OF CARDS	SCORE
Sept 6 2	1	2	3	1	
CLASSIFICATION		CORR		CARTONED BY	
				REB	



PHOTO NO.	875588	LOT NO.	R 5431	MAP REFERENCE	C	LATITUDE	39 01 N	LONGITUDE	125 44 E
COUNTRY	NORTH KOREA								
AREA NO.	U6L	SUBJECT	C98	SUBJECT		SUBJECT		SUBJECT	
	NAC	310A							
	5	10	15	20	25	30	35	40	45
	PYONGYANG		PYONGAN						
	AMDO		PROVINCIAL						
	RAL		HOSPITAL						
ANALYZING CEREBRAL DISEASE CONDITIONS									
25X1A									
f(10)									
DATE OF PHOTO	TYPE	QUALITY	CLASS	NO. OF CARDS	SC				
Sent	6 2 7	2	3	1					
CLASSIFICATION	Conf			CAPTIONED BY		RFB			

PHOTO NO. 875587 LOT NO. R5421 MAP REFERENCE C LATITUDE 39 01N LONGITUDE 125 44E

COUNTRY NORTH KOREA PROVINCE (PYONGAN NAMDO)

AREA NO. 1164	SUBJECT 380A	SUBJECT C98	SUBJECT	SUBJECT	SUBJECT	SUBJECT	SUBJECT	SUBJECT	SUBJECT
P	Y	O	N	G	Y	A	N	G	10
A	M	D	O	25	P	R	O	V	I
R	A	L	45	H	O	S	P	I	T
									50
									15
									35
									40
									204

OPERATION ON CHIASMA OF OPTIC NERVE.

25X1A


DATE OF PHOTO	TYPE	QUALITY	CLASS	NO. OF CARDS	SO
May 6	✓ 1	2	3	1	
CLASSIFICATION				CAPTIONED BY	
Coy				AEB	



PHOTO NO.	875588	LOT NO.	R 3421	MAP REFERENCE	C	LATITUDE	42 31N	LONGITUDE	130 25E
COUNTRY	NORTH KOREA								
PROVINCE	(HAMGYONGS PUKTO)								
AREA NO.	16L	SUBJECT	AD1	SUBJECT		SUBJECT		SUBJECT	
	WOL HOB								
	A O J I		A O J I			C H E M I C A L			
	E A C T O R Y					M E N T H O L			P R O
	D U C T I O N								

5,000 H.P. GAS COMPRESSOR IN SYNTHETIC SHOP.

25X1A




DATE OF PHOTO	TYPE	QUALITY	CLASS	NO. OF CARDS	SC
MAY 62	1	2	3	1	
CLASSIFICATION	CAPTIONED BY XEB				

PHOTO NO.	875589	LOT NO.	R 54/21	MAP REFERENCE	C	LATITUDE	42 31N	LONGITUDE	130 23E
COUNTRY	NORTH KOREA		PROVINCE	CHAMGYONG PUKTO					
AREA NO.	WAC 290B	SUBJECT	ADI	SUBJECT		SUBJECT		SUBJECT	
	A O J I		A O J I		C H E M I C A L				
	F A C T O R Y				M E N T H O L				P R O
	D U C T I O N								

DESULFURIZING TOWER

25X1A



(15)

DATE OF PHOTO	TYPE	QUALITY	CLASS	NO. OF CARDS	SC
MAY 62.	4	2	3	1	
CLASSIFICATION	CONF		CAPTIONED BY REB		

PHOTO NO.	875590	LOT NO.	R 5427	MAP REFERENCE	C	LATITUDE	39 01 N	LONGITUDE	125 44 E
COUNTRY	NORTH KOREA		PROVINCE (PYONGYAN NAMDO)						
AREA NO.	WAC 380 C	SUBJECT	16L AH2	SUBJECT		SUBJECT		SUBJECT	
	P Y O N G Y A N G		10 (NR)			15 P Y O N G Y		20	
	A N G	25 F A R M.	30	C H I C K E N		35		40	B R
	E E D I N G	45	56						
25X1A									
(24)									
DATE OF PHOTO		TYPE	4	QUALITY	2	CLASS	3	NO. OF CARDS	1
CLASSIFICATION	MAY 62		Captioned by		REB				





PHOTO NO.	875591	LOT NO.	R 5421	MAP REFERENCE	C	LATITUDE	37 58 N	LONGITUDE	125 56 E
COUNTRY	NORTH KOREA		PROVINCE (HWANGHAE NAMDO)						
AREA NO.	16L	SUBJECT	WAL 380D	SUBJECT	AHG AKE	SUBJECT		SUBJECT	
		SUBJECT	CHONG DAN	SUBJECT	GUN	SUBJECT	TRANSIP	SUBJECT	
		SUBJECT	ORTING	SUBJECT	RICE	SUBJECT	FROM	SUBJECT	FILE
		SUBJECT	LDS	SUBJECT		SUBJECT		SUBJECT	
						25X1A			
						19, 24			
DATE OF PHOTO		TYPE		QUALITY		CLASS		NO. OF CARDS	
	Oct 6 2		f	2		3		2	
CLASSIFICATION	Comp		CAPTIONED BY JEB						



PHOTO NO. 875592      LOT NO. R5421      MAP REFERENCE ~~E 414~~ C      LATITUDE 40 21N      LONGITUDE 129 12E

COUNTRY NORTH KOREA		PROVINCE (HAMGYONG PUKTO)														
AREA NO. MAC 290C	SUBJECT 10L A9F	SUBJECT	SUBJECT	SUBJECT	SUBJECT	SUBJECT	SUBJECT	SUBJECT	SUBJECT							
\$	O	N	G	J	I	N	\$	O	N	G	J	I	N	\$	T	E
E	L	W	O	R	K	S.	M	E	D	I	U	M	P	L	A	
T	E	R	O	L	L	G	M	I	L							

25X1A



(12)

DATE OF PHOTO	TYPE	QUALITY	CLASS	NO. OF CARDS
Aug 62	1	2	3	1

CLASSIFICATION: *Conf*      CAPTIONED BY: *REB*

PHOTO NO.	875593	LOT NO.	R 52121	MAP REFERENCE	C	LATITUDE	39 54'N	LONGITUDE	127 32'E
COUNTRY	NORTH KOREA		PROVINCE (HAMEYONG NAMDO)						
AREA NO.	WAL 380B	SUBJECT	ADD	SUBJECT		SUBJECT		SUBJECT	
	H A M H U N G				10	P O N G U N G	15	C A U	20
	\$ T I C	25	\$ O D A	30	F A C T O R Y	35			40
		45		50					

25X1A



7, 15


DATE OF PHOTO	Aug 67	TYPE	4	QUALITY	2	CLASS	9	NO. OF CARDS	1
CLASSIFICATION	Conf		CAPTIONED BY N&B						



PHOTO NO.	875594	LOT NO.	10421	MAP REFERENCE	C	LATITUDE	39 54N	LONGITUDE	127 32E
COUNTRY	NORTH KOREA		PROVINCE (HANGYONG NAMDO)						
AREA NO.	MAC 380B	SUBJECT	16A D2	SUBJECT		SUBJECT		SUBJECT	
	H A M H U N G				10	P O N G U N G			20
	\$ T I C	25	\$ O D A	30		F A C T O R Y	35		40
		45			50				

ELECTROLIZING SHOP.

25X1A



(15)

DATE OF PHOTO	TYPE	QUALITY	CLASS	NO. OF CARDS
Aug 62	1	2	5	1

CLASSIFICATION: *SECRET*  
 CAPTIONED BY: *ALB*

PHOTO NO. 875595 LOT NO. R5421 MAP REFERENCE C LATITUDE 40 06N LONGITUDE 124 24E

COUNTRY	NORTH KOREA		PROVINCE	(PYONGYAN PUKTO)			
AREA NO.	290D	162	SUBJECT	AGC	AFD		
	S	1	N	U	I	J	U
	T	I	L	E	M	A	C

5 JU 10 SIN U I J U 15 T E X 20

25 M A C H I N E 30 F A C T O R Y 35 40

45 50

25X1A



DATE OF PHOTO	TYPE	QUALITY	CLASS	NO. OF CARDS
Aug 62	1	2	B	2

CLASSIFICATION Conf CAPTIONED BY RLB

PHOTO NO.	875596	LOT NO.	R 5421	MAP REFERENCE	C	LATITUDE	38 02N	LONGITUDE	125 42E
COUNTRY	NORTH KOREA		PROVINCE (HWANGHAE NAMDO)						
AREA NO.	WAC 38DA	162	SUBJECT	AFL	SUBJECT		SUBJECT		SUBJECT
	H A E J U			H A E J U		Ⓣ	R A I L I N		
	G F A R M			M A C H I N E			F A C T O		
	R. Y.								

① CHECKING RICE HARVESTING MACHINE.

25X1A



DATE OF PHOTO	TYPE	QUALITY	CLASS	NO. OF CARDS
Sept 62	4	2	3	1
CLASSIFICATION	CAPTIONED BY			
Conf	H. B.			