

PHOTO NO. 875997 LOT NO. R2121 MAP REFERENCE NiS LATITUDE 14-04N LONGITUDE 89-06W

COUNTRY El Salvador PROVINCE

AREA NO 25E SUBJECT AH2 SUBJECT SUBJECT SUBJECT SUBJECT SUBJECT SUBJECT SUBJECT

H A I C I E N D A 10 S A N T A 15 B A R B A 20

R A (N R) 25 O X 30 C A R T 35 U S E D 40

F O R 45 H A U L I N G 50 S U G A R

CANE AT SAN ESTEBAN MILL.

24

25X1A

DATE OF PHOTO	TYPE	QUALITY	CLASS	NO. OF CARDS
- 62	3	1	3	1



CLASSIFICATION ~~Conf.~~ CAPTIONED BY JP

PHOTO NO.	875998	LOT NO.	R2121	MAP REFERENCE	C	LATITUDE	13-58N	LONGITUDE	89-12W
COUNTRY	El Salvador		PROVINCE						
AREA NO.	25E	SUBJECT	AHP	SUBJECT		SUBJECT		SUBJECT	
	A	G	U	L	A	E	(N R)	B	U
	M	I	L	L	A	T	I	N	G
	E	N	D	A	L	A	C	A	B

Bank is part of vacuum pan process.

24

25X1A

DATE OF PHOTO	TYPE	QUALITY	CLASS	NO. OF CARBS	
- 62	1	1	3	1	
CLASSIFICATION				CAPTIONED BY	
Conf				JP	

PHOTO NO. 875999	LOT NO. R2121	MAP REFERENCE C	LATITUDE 13-58N	LONGITUDE 89-12W
COUNTRY El Salvador		PROVINCE —		
AREA NO. 25E	SUBJECT AHP	SUBJECT	SUBJECT	SUBJECT
A	G	U	L	A
R	E	§	10	(N R)
15	§	U	G	A
20				
M	I	L	L	A
25	A	T	I	N
30	G	E	N	I
35	O	H	A	C
40				
E	N	D	A	L
45	A	C	A	B
50	A	N	A	

Note: cane being unloaded from rubber tired trailer. This cane can be fed directly to mill or piled nearby & later fed by use of cane fork.

24	DATE OF PHOTO	TYPE	QUALITY	CLASS	NO. OF CARDS	25X1A
—	62	3	1	3	1	

CLASSIFICATION: Conf CAPTIONED BY: DP

PHOTO NO. 878000 LOT NO. R2121 MAP REFERENCE N15 LATITUDE 13-58N LONGITUDE 89-12W

COUNTRY El Salvador PROVINCE

AREA NO	SUBJECT	SUBJECT	SUBJECT	SUBJECT	SUBJECT	SUBJECT	SUBJECT	SUBJECT
05E	AHP							
	5	10		15		20		
A	G	U	L	A	R	E	\$	(N R)
	25	30		35		40		
M	I	L	L	A	T	I	N	G
	45	50						
E	N	D	A	L	A	C	A	B

Note: fly wheel on left.

24

25X1A

DATE OF PHOTO	TYPE	QUALITY	CLASS	NO. OF CARDS	
	62	1	1	3	1
CLASSIFICATION				CAPTIONED BY	
conf				JP	

PHOTO NO. 876001 LOT NO. R2121 MAP REFERENCE Ni\$ LATITUDE 13-58N LONGITUDE 89-12W

COUNTRY El Salvador PROVINCE

AREA NO 25E SUBJECT AHP

5	10	15	20
A G U I L A R E \$ (N R.)		\$ U G A R	
25	30	35	40
M I L V A T I N G E N I O		H A C I	
45	50		
E N D A L A C A B A N A,		\$ H O W I N G	

~~THE~~ BAGGAGE FR. WHICH CASE
~~THE~~ HAS BEEN REMOVED.

Note: wood piles in the upper left-hand corner which is used for fuel.

24

25X1A

DATE OF PHOTO	TYPE	QUALITY	CLASS	NO. OF CARDS
— 62	1	1	3	1

CLASSIFICATION Conf CAPTIONED BY DP

Approved For Release 2000/06/02 : CIA-RDP78-05867A000401370021-2

PHOTO NO. 876002 LOT NO. R 2121 MAP REFERENCE Ni\$ LATITUDE 13-58N LONGITUDE 89-12W


COUNTRY El Salvador PROVINCE —

AREA NO	SUBJECT	SUBJECT	SUBJECT	SUBJECT	SUBJECT	SUBJECT	SUBJECT	SUBJECT
25E	AHP							
A	G	U	L	A	R	E	(N R)	S
M	I	L	L	A	T	i	M	G
E	N	D	A	L	A	C	A	B

24

25X1A

DATE OF PHOTO	TYPE	QUALITY	CLASS	NO. OF CALS
- 62	3	1	3	1



CLASSIFICATION Conf CAPTIONED BY JP

PHOTO NO. 876003 LOT NO. R 2121 MAP REFERENCE Ni\$ LATITUDE 13-58N LONGITUDE 89-12W

COUNTRY El Salvador PROVINCE _____

AREA NO	SUBJECT	SUBJECT	SUBJECT	SUBJECT	SUBJECT	SUBJECT	SUBJECT	SUBJECT
<u>25E</u>	<u>AHP</u>							
	<u>5</u>	<u>ARE</u>	<u>10</u>	<u>(NR)</u>	<u>15</u>	<u>\$</u>	<u>UGAR</u>	<u>20</u>
	<u>25</u>	<u>AT</u>	<u>30</u>	<u>INGENIO</u>	<u>35</u>	<u>HACI</u>	<u>40</u>	
	<u>45</u>	<u>LA</u>	<u>50</u>	<u>CABANA.</u>				

24

25X1A

DATE OF PHOTO	TYPE	QUALITY	CLASS	NO. OF CARDS	CAPTIONED BY
<u>-</u>	<u>02</u>	<u>1</u>	<u>1</u>	<u>3</u>	<u>1</u>
CLASSIFICATION <u>Conf</u>				CAPTIONED BY <u>SP</u>	

PHOTO NO. 876004	LOT NO. R 2121	MAP REFERENCE N 8	LATITUDE 13-58N	LONGITUDE 89-12W
COUNTRY El Salvador	PROVINCE —			
AREA NO. 25E	SUBJECT AH2	SUBJECT	SUBJECT	SUBJECT
5	10	15	20	
A G U I L A R E #	(N 2)	C R A N E		
25	30	35	40	
U S E D	F O R	M O D U L I N G	S U G A	
45	50			
R C A N E				
AT INGENIO				
HACIENDA LA CARANA.				
				(62)
24				25X1A
DATE OF PHOTO	TYPE	QUALITY	CLASS	NO. OF CARDS
—	62	3	1	3
CLASSIFICATION Conf.			CAPTIONED BY JP	

Approved For Release 2000/06/02 : CIA-RDP78-05867A000401370021-2

PHOTO NO. 876006	LOT NO. K 4421	MAP REFERENCE C	LATITUDE 15 07N	LONGITUDE 105 47E
COUNTRY LAOS		PROVINCE		
AREA NO. 42L	SUBJECT C89	SUBJECT	SUBJECT	SUBJECT
PAKSE	(N.R)	10	VILLAGE	01
(P) A	25 HOI	30	35	40
	45	50		
DATE OF PHOTO		TYPE	QUALITY	CLASS
		4	2	3
CLASSIFICATION		CAPTIONED BY		NO. OF CARDS
C89		JED		1

25X1C

PHOTO NO.	876007	LOT NO.	R4921	MAP REFERENCE	C	LATITUDE	21 11N	LONGITUDE	101 09E
COUNTRY	LAOS		PROVINCE						
AREA NO.	42L	SUBJECT	C81	SUBJECT	C6B	SUBJECT	C56	SUBJECT	
	M U O N G		S I N G				\$ T R E E T		
	C E N E								

NATIVES DRESS IN WARMER CLOTHING
IN NORTHERN LAOS.

DATE OF PHOTO	7, 8	TYPE		CLASS	25X1C	NO. OF CARDS	
		4	2	3		3	
CLASSIFICATION	Conf		CAPTIONED BY HEB				

PHOTO NO. 876005 LOT NO. R4921 MAP REFERENCE C LATITUDE 20 28N LONGITUDE 104 02E

COUNTRY LAOS PROVINCE

AREA NO	SUBJECT	SUBJECT	SUBJECT	SUBJECT	SUBJECT	SUBJECT	SUBJECT	SUBJECT
42L	C68	DID	AHL	AK5				
SAM	³ NEUA		¹⁰ CAPIT	¹⁵ AL				²⁰ OF
	²⁵ HOUA	³⁰ PRDV	³⁵ INCE					⁴⁰ AIRS
	⁴⁵ TRIP	⁵⁰ C	⁵⁰ BE					

TERRACED FIELDS.

1,6,24,31 25X1C

DATE OF PHOTO	TYPE	QUALITY	CLASS	NO. OF CARDS
	J	2	3	4

CLASSIFICATION *Comp* CAPTIONED BY *JCB*

PHOTO NO. 876009 LOT NO. R4921 MAP REFERENCE C LATITUDE 21 41N LONGITUDE 102 06E

COUNTRY LAOS PROVINCE

AREA NO	SUBJECT	SUBJECT	SUBJECT	SUBJECT	SUBJECT	SUBJECT	SUBJECT	SUBJECT
42L	C68	DID	C6B					
P H O N G	S A L Y					M A I N	R O A	
D								

DATE OF PHOTO	TYPE	QUALITY	CLASS	NO. OF CARDS
	4	2	3	3

1, 6, 7, 25X1C

CLASSIFICATION *Comp* CAPTIONED BY *HEB*

PHOTO NO. 876010 LOT NO. R4962 MAP REFERENCE C LATITUDE 16-30 S LONGITUDE 68-09W

COUNTRY Bolivia PROVINCE La Paz

AREA NO	SUBJECT	SUBJECT	SUBJECT	SUBJECT	SUBJECT	SUBJECT	SUBJECT	SUBJECT
32H	C 62	D 1 D						
L A	P A Z		C A	L A	C O	T O	R E	
I D	E N	T I	A L		S U	B U	R B.	

2

6

25X1A

DATE OF PHOTO	TYPE	QUALITY	CLASS	NO. OF CARDS
— 6 2	7	1	3	2




CLASSIFICATION Conf. CAPTIONED BY [Signature]

PHOTO NO. 876011 LOT NO. R4962 MAP REFERENCE C LATITUDE 16-39~~8~~ LONGITUDE 67-40W

COUNTRY Bolivia PROVINCE La Paz

AREA NO	SUBJECT	SUBJECT	SUBJECT	SUBJECT	SUBJECT	SUBJECT	SUBJECT	SUBJECT	SUBJECT
32H	DID								
1	2	3	4	5	6	7	8	9	10

1 2 3 4 5 6 7 8 9 10
 11 12 13 14 15 16 17 18 19 20
 21 22 23 24 25 26 27 28 29 30
 31 32 33 34 35 36 37 38 39 40

25X1A


DATE OF PHOTO	TYPE	QUALITY	CLASS	NO. OF CARDS
62	7	1	3	1

CLASSIFICATION Conf. CAPTIONED BY JP

PHOTO NO.	878012	LOT NO.	R5701	MAP REFERENCE	☉	LATITUDE	23-09N	LONGITUDE	82-22W										
COUNTRY	Cuba		PROVINCE	—															
AREA NO.	12E	SUBJECT	C62	SUBJECT	A 2GS	SUBJECT		SUBJECT											
	H	A	V	A	N	A	H	E	A	D	Q	U	A	R	T	E	R	S	
	O	F	B	A	T	T	A	L	I	O	N	1	9	2				V	E
	D	A	D	O.															

(LARGE CIRCLE TO FAR RIGHT)

DATE OF PHOTO		TYPE	QUALITY	CLASS	NO. OF CARDS	SC	GRAPH
Oct	02	3	1	B	2	25X1A	
CLASSIFICATION				CAPTIONED BY			
Secret / NF Dis				gp			

PHOTO NO. 876013 LOT NO. R2435 MAP REFERENCE C LATITUDE LONGITUDE

COUNTRY Argentina PROVINCE Buenos Aires

AREA NO 13/11 SUBJECT SUBJECT SUBJECT SUBJECT SUBJECT SUBJECT SUBJECT SUBJECT SUBJECT

P	E	R	O	N	14	B	O	Y	15	P	E	R	E	P	U	B	L	I	C
					25				30						35				40
					45				50										

ILLEGIB

DATE OF PHOTO	TYPE	QUALITY	CLASS	NO. OF CARDS	CAPTIONED BY
Spring 61	3	1	1	1	[Redacted]
CLASSIFICATION					CONFIDENTIAL

PHOTO NO. 876014		LOT NO. R 2489		MAP REFERENCE C		LATITUDE		LONGITUDE														
COUNTRY Argentina				PROVINCE Buenos Aires																		
AREA NO. 1314		SUBJECT C62		SUBJECT		SUBJECT		SUBJECT														
P	E	R	O	N	'	S		B	O	Y	'	S		R	E	P	U	B	L	I	C	
6																						
DATE OF PHOTO		TYPE		QUALITY		CLASS		NO. OF CARDS		SC												
Spring 61		3		i		3		1														
CLASSIFICATION Conf.				CAPTIONED BY JP																		



PHOTO NO. 876015 LOT NO. R 2489 MAP REFERENCE C LATITUDE LONGITUDE

COUNTRY Argentina PROVINCE Buenos Aires

AREA NO	SUBJECT	SUBJECT	SUBJECT	SUBJECT	SUBJECT	SUBJECT	SUBJECT	SUBJECT	SUBJECT
137A	C 43								
P	E	R	O	N	I	B	O	Y	R

Statue of Bolivar.

6 25X1A

DATE OF PHOTO	TYPE	QUALITY	CLASS	NO. OF CARDS	30
Spring 61	3	1	3	1	
CLASSIFICATION	CONF		CAPTIONED BY		

Approved For Release 2000/06/02 : CIA-RDP78-05867A000401370021-2

PHOTO NO.	876016	LOT NO.	R2489	MAP REFERENCE	C	LATITUDE		LONGITUDE										
COUNTRY	Argentina		PROVINCE															
AREA NO	131H	Buenos Aires																
	SUBJECT	SUBJECT	SUBJECT	SUBJECT	SUBJECT	SUBJECT	SUBJECT	SUBJECT	SUBJECT									
	131H	C62																
	P	E	R	O	N	's	B	O	Y	's	R	E	P	U	B	L	I	C

6	DATE OF PHOTO	TYPE	QUALITY	CLASS	NO. OF CARDS	25X1A
	Spring 61	3	1	3	1	
	CLASSIFICATION	CONF.		CAPTIONED BY		

PHOTO NO. 876017 LOT NO. R2⁴89 MAP REFERENCE C LATITUDE LONGITUDE

COUNTRY Argentina PROVINCE Buena Aires

AREA NO 131H SUBJECT C62

P E R O N ' S B O Y S R E P U B L I C

23 30 35 40 45 50

DATE OF PHOTO	TYPE	QUALITY	CLASS	NO. OF CARDS	CLASSIFICATION	CAPTIONED BY
Spring 6 1	B	1	3	1	Conf	900



Approved For Release 2000/06/02 : CIA-RDP78-05867A000401370021-2

PHOTO NO.	876018	LOT NO.	R 5470	MAP REFERENCE	C	LATITUDE	22-49 N	LONGITUDE	80-05 W
COUNTRY	Cuba		PROVINCE	—					
AREA NO.	12E	SUBJECT	C62	SUBJECT		SUBJECT		SUBJECT	
		5	A	10	G	15	R	20	A
		25	L	30	A	35	N	40	D
		45	V	50	I		E		W

DATE OF PHOTO	TYPE	QUALITY	CLASS	NO. OF CARDS	SOURCE OF PHOTOGRAPH
6	7	1	4	1	Sagua la Grande, Una Ciudad Ideal

CLASSIFICATION	0110	CAPTIONED BY	JP
----------------	------	--------------	----

PHOTO NO.	876019	LOT NO.	R5470	MAP REFERENCE	C	LATITUDE	22-49 N	LONGITUDE	80-05 W						
COUNTRY	Cuba		PROVINCE	—											
AREA NO	12E	SUBJECT	C62	SUBJECT		SUBJECT		SUBJECT							
	A	G	U	A	L	A	G	R	A	N	D	E	P	A	R
	T	I	A	L	V	I	E	W	O	F	C	I	T	Y	

DATE OF PHOTO	TYPE	QUALITY	CLASS	NO. OF CARDS	SOURCE OF PHOTOGRAPH
	7	7	4	1	Sagua la Grande
CLASSIFICATION	OWO		CAPTIONED BY	top	

PHOTO NO. 876621		LOT NO. R54 70	MAP REFERENCE 1 F.	LATITUDE 22-57N	LONGITUDE 80-01W
COUNTRY Cuba.			PROVINCE		
AREA NO. 12 E	SUBJECT AL9	SUBJECT C2E	SUBJECT	SUBJECT	SUBJECT
1	5	10	15	20	25
I S A B E L A	A	D E	S A G U A	P O	
25	30	35	40	45	
R T	A R E A				
45	50				
0-30		DATE OF PHOTO	TYPE 7	QUALITY 1	CLASS 4
					NO. OF CARDS 2
					SOURCE OF PHOTOGRAPH
					Sagua la Grande
					Una Ciudad Ideal
CLASSIFICATION		CAPTIONED BY			
P-10		900			

PHOTO NO. 876023 LOT NO. R5470 MAP REFERENCE C LATITUDE 22-49 N LONGITUDE 80-05 W

COUNTRY Cuba PROVINCE

AREA NO 12E SUBJECT A42 SUBJECT SUBJECT SUBJECT SUBJECT SUBJECT SUBJECT SUBJECT

A G U A L A G R A N D (N E) R

O F F E L L D A M W I T H H Y D R O

E L E C T R I C P O W E R S T A T I O N

FOR MAKING ICE & FOR

EL CARIBE ELECTROCHEMICAL

PLANT

17

DATE OF PHOTO TYPE 31 QUALITY 4 CLASS 1 NO. OF CARDS 1 SOURCE OF PHOTOGRAPH Sagua La Grande Mrs Ciudad Ideal

CLASSIFICATION OUNO CAPTIONED BY

PHOTO NO.	876024	LONG.	R 5470	MAP REFERENCE	C	LATITUDE	22-49 N	LONGITUDE	80-05 W
COUNTRY	Cuba		PROVINCE						
AREA NO	12E	SUBJECT	AHP	SUBJECT		SUBJECT		SUBJECT	
	A	G	U	A	L	A	G	R	A
	R	O	M	, N	E	R	A	L	W
	T	L	, M	G	P	L	A	N	T.
DATE OF PHOTO	24	TYPE	1	CLASS	4	NO. OF CARDS	1	SOURCE OF PHOTOGRAPH	
								Sagua la grande	
								Unidad Ideal	
CLASSIFICATION	CWO			CAPTIONED BY		JP			

PHOTO NO	876025	LOG NO.	R 5470	MAP REFERENCE	C	LATITUDE	22-49 N	LONGITUDE	80-05 W
COUNTRY	Cuba		PROVINCE						
AREA NO	12E	SUBJECT	ADI	SUBJECT		SUBJECT		SUBJECT	
AGUA		LA		GRANDE				EL	
CARRIBE		ELECTRO		CHEMICAL				ALDILANT.	

DATE OF PHOTO	15-17	TYPE	3	QUALITY	1	CLASS	4	NO. OF CARDS	1	SOURCE OF PHOTOGRAPH	Sagua la Grande, Una Ciudad Ideal
CLASSIFICATION	OWO		CAPTIONED BY		JP		left				

PHOTO NO.	876026	LOT NO.	R 5470	MAP REFERENCE	C	LATITUDE	22-49 N	LONGITUDE	80-05 W
COUNTRY	Cuba		PROVINCE	—					
AREA NO.	12E	SUBJECT	AGJ	SUBJECT		SUBJECT		SUBJECT	
	A	G	U	A	L	A	G	R	A
	A	R	E	S	S	A	W	M	L

DATE OF PHOTO	TYPE	QUALITY	CLASS	NO. OF CARDS	SOURCE OF PHOTOGRAPH
18	3	1	4	1	Sagua la grande, Una Ciudad Ideal
CLASSIFICATION	OIA		CAPTIONED BY	Left	

PHOTO NO.	876027	LOG NO.	R 5470	MAP REFERENCE	C	LATITUDE	22-49 N	LONGITUDE	80-05 W
COUNTRY	Cuba		PROVINCE						
AREA NO	12E	SUBJECT	D 36	SUBJECT		SUBJECT		SUBJECT	
	A	G	U	A	L	A	G	R	A

BRIDGE.

DATE OF PHOTO	TYPE	QUALITY	CLASS	NO. OF CARDS	SOURCE OF PHOTOGRAPH
1952	3	1	4	1	Sagua la Grande, Cuba - Ciudad Ideal
CLASSIFICATION	OUO		CAPTIONED BY		right

PHOTO NO.	876028	LOT NO.	R 5470	MAP REFERENCE	C	LATITUDE	22-49 N	LONGITUDE	80-05 W
COUNTRY	Cuba		PROVINCE						
AREA NO.	12E	SUBJECT	A51	SUBJECT		SUBJECT		SUBJECT	
	A	G	U	A	L	A	G	R	A
	F	A	R	L	A	N	E	F	O

2.5	DATE OF PHOTO	TYPE	QUALITY	CLASS	NO. OF CARDS	SOURCE OF PHOTOGRAPH
		1	1	4	1	Sagua la Grande, Mrs Ciudad Ideal
CLASSIFICATION	OAU		CAPTIONED BY		JP	

PHOTO NO.	876029	LOTF NO.	R5470	MAP REFERENCE	C	LATITUDE	22-49 N	LONGITUDE	80-05 W
COUNTRY	Cuba		PROVINCE						
AREA NO	12E	SUBJECT	ABE	SUBJECT		SUBJECT		SUBJECT	
	A	G	A	L	A	G	R	A	N
	A	G	A	L	i	m	E	K	i
	A	G	A	L	i	m	E	K	i
	A	G	A	L	i	m	E	K	i

15	DATE OF PHOTO	TYPE	QUALITY	CLASS	NO. OF CARDS	SOURCE OF PHOTOGRAPH
		31		4	1	Sagua la Grande Una Ciudad Ideal
CLASSIFICATION	Ouo			CAPTIONED BY	JPP bottom	

Approved For Release 2000/06/02 : CIA-RDP78-05867A000401370021-2

PHOTO NO. 876030	LOT NO. R5470	MAP REFERENCE C	LATITUDE 22-49 N	LONGITUDE 80-05 W
COUNTRY Cuba		PROVINCE —		
AREA NO. 12E	SUBJECT AHP	SUBJECT	SUBJECT	SUBJECT
AGUA	LA	GRAND	E	E2
LINFIERNO		DIS	TILLERY	
<p>24</p> <p>DATE OF PHOTO</p> <p>TYPE 7</p> <p>QUALITY 1</p> <p>CLASS 4</p> <p>NO. OF CARDS 1</p> <p>SOURCE OF PHOTOGRAPH Sagua La Grande Una Ciudad Ideal</p> <p>CLASSIFICATION OWO</p> <p>CAPTIONED BY top</p>				

PHOTO NO.	876031	LOT NO.	K 5470	MAP REFERENCE	C	LATITUDE	22-49 N	LONGITUDE	80-05 W
COUNTRY	Cuba		PROVINCE						
AREA NO.	12 E	SUBJECT	AKQ	SUBJECT		SUBJECT		SUBJECT	
	A	G	U	A	L	A	10	G	R
									A
									20
									40

DATE OF PHOTO	27	TYPE		QUALITY		CLASS		NO. OF CARDS	1	SOURCE OF PHOTOGRAPH	Sigeta la grande
											His Ciudad Ideal
CLASSIFICATION	OUC			CAPTIONED BY			JP right				

PHOTO NO.	876032	LOT NO.	R5470	MAP REFERENCE	C	LATITUDE	22-57N	LONGITUDE	80-01W
COUNTRY	Cuba		PROVINCE						
AREA NO.	12E	SUBJECT	DZ D2 F	SUBJECT		SUBJECT		SUBJECT	
	I	\$ A B E L A	D E	\$ A G U A				\$ A	
	L T	M A R	\$ H F	\$ O N				\$ A B E L	
	A	B E A C H							

2	DATE OF PHOTO	TYPE	QUALITY	CLASS	NO. OF CARDS	SOURCE OF PHOTOGRAPH
		3	1	4	1	Sagua la Grande Vno Ciudad Ideal
	CLASSIFICATION	O/U		CAPTIONED BY		Dept

PHOTO NO. **876033** LOT NO. **R5470** MAP REFERENCE **C** LATITUDE **22-45N** LONGITUDE **80-05W**

COUNTRY **Cuba** PROVINCE **—**

AREA NO	SUBJECT	SUBJECT	SUBJECT	SUBJECT	SUBJECT	SUBJECT	SUBJECT	SUBJECT
12E	AMP							
5	BITI	FC	TD	10	C	E	N	T
25	A	N	T	30	A	L	I	B
45	R	E	R	50	E	L	I	B

DATE OF PHOTO	TYPE	QUALITY	CLASS	NO. OF CARDS	SOURCE OF PHOTOGRAPH
24	3	1	4	1	Sagua la Grande
					Una Ciudad Federal
					bottom

PHOTO NO.	876034	PHO. NO.	5470	MAP REFERENCE	C	LATITUDE	22-49 N	LONGITUDE	80-05 W
COUNTRY	Cuba		PROVINCE	—					
AREA NO.	12E	SUBJECT	AHP	SUBJECT		SUBJECT		SUBJECT	
	A	G	U	A	L	A	G	R	A
	C	E	N	T	R	A	L	R	E

24

DATE OF PHOTO	TYPE	QUALITY	CLASS	NO. OF CARDS	SOURCE OF PHOTOGRAPH
 	71	4	4	1	Wm Ciudad Ideal
CLASSIFICATION	OUO		CAPTIONED	top	

PHOTO NO.	876035	LOT NO.	R 5470	MAP REFERENCE	C	LATITUDE	22-57N	LONGITUDE	80-01W
COUNTRY	Cuba		PROVINCE						
AREA NO.	12 E	SUBJECT	D 30 C 62	SUBJECT	D 22	SUBJECT		SUBJECT	
	5	A B E L A		10	D E	15	A G U A		20
	25	R T	C I T Y	30	A G U A	35	R I V E		40
	45	R M O U T H		50					
DATE OF PHOTO	2-6-30		TYPE	7	QUALITY	1	NO. OF CARDS	4	2
CLASSIFICATION			O U O		CAPTIONED BY		Sagua la Grande Una Ciudad Ideal		

PHOTO NO.	876036	LOT NO.	R 5470	MAP REFERENCE	C	LATITUDE	22-57N	LONGITUDE	80-01W
COUNTRY	Cuba								
AREA NO.	12E	SUBJECT	ALA AL4	SUBJECT		SUBJECT		SUBJECT	
	1	ABE	LA	10		15	AGUA		20
	ER								PI
	25	OF	NATI	30		35	ONAL		40
									WAREH
	45	CO.		50					
DATE OF PHOTO	8 30	TYPE	3	QUALITY	2	CLASS	4	NO. OF CARDS	7
CLASSIFICATION			DUO			CAPTIONED BY	gpo		
SOURCE OF PHOTOGRAPH	Sagua la Grande Ubra Ciudad Ideal far right								

PHOTO NO.	876041	LOG NO.	R 5470	MAP REFERENCE	C	LATITUDE	22-49 N	LONGITUDE	80-05 W
COUNTRY	Cuba								
AREA NO.	12E	SUBJECT	C18	SUBJECT		SUBJECT		SUBJECT	
	A	G	U	A	L	A	G	R	A
	D	E	D	I	O	S	O	N	A
	T	Y	O	P	I	T	A	L	

9	DATE OF PHOTO	TYPE	QUALITY	CLASS	NO. OF CARDS	SOURCE OF PHOTOGRAPH
		3.4		4		Sagua La Grande
						1 Mrs Ciudad Ideal
						Top

PHOTO NO.	876042	REF NO.	5470	MAP REFERENCE	C	LATITUDE	22-49 N	LONGITUDE	80-05 W
COUNTRY	Cuba								
AREA NO	12E	SUBJECT	C-12	SUBJECT	C-48	SUBJECT	CIN	SUBJECT	
	A	G	U	A	L	A	G	R	A
	L	I	B	E	R	T	A	D	P
	H	U	R	C	H	T	O	L	E
	LYCEUM SOCIETY IN RIGHT BACKGROUND.								
DATE OF PHOTO	7-10								
TYPE	3								
QUALITY	1								
CLASS	4								
NO. OF CARDS	1								
SOURCE OF PHOTOGRAPH	Sajun La Grande, Una Ciudad Ideal								
CLASSIFICATION	OUO								

PHOTO NO. 876043 | REF. NO. R 5470 | MAP REFERENCE C | LATITUDE 22-49 N | LONGITUDE 80-05 W

COUNTRY Cuba | PROVINCE

AREA NO	SUBJECT	SUBJECT	SUBJECT	SUBJECT	SUBJECT	SUBJECT	SUBJECT	SUBJECT
12E	C6B							20
\$ A G U A	L A	G R A N D E					P A D	40
R E	V A R E L A	30	S T R E E T	35				40
	45						W I T H	

PARISH CHURCH IN BG.

DATE OF PHOTO	TYPE	QUALITY	CLASS	NO. OF CARDS	SOURCE OF PHOTOGRAPH
<u>6</u>					Sa Juan La Grande
	31		4	1	Una Ciudad Ideal
					Right

CLASSIFICATION OWO

PHOTO NO. 876044 R NO. R 5470 MAP REFERENCE C SLIDE 22-49 N 86-05 W

COUNTRY Cuba PROVINCE

AREA NO	SUBJECT	SUBJECT	SUBJECT	SUBJECT	SUBJECT	SUBJECT	SUBJECT	SUBJECT
12E	CH6							
A G U A	L A	G R A N D E					M O N	
U M E N T	T O	P A N C H I T O					R O	
D R I G U E Z								

IN INDEPENDENCE PARK.

10	DATE OF PHOTO	TYPE	QUALITY	CLASS	NO. OF CARDS	SOURCE OF PHOTOGRAPH
		3	1	4	1	La Janda, <u>Una Ciudad Ideal</u> Center
	CLASSIFICATION	OUO		CAPTIONED	pp	

PHOTO NO.	876045		INDEX NO.	R 3470		MAP REFERENCE	C		LATITUDE	22 49 N		LONGITUDE	85 W	
COUNTRY	Cuba												PROVINCE	
AREA NO	12E		SUBJECT	CGB		SUBJECT		SUBJECT	GRA		MA		E	
	AGUA		LA		W		ITH		MARKET				20	
	O		TREET		N		MARKET						40	
	HOTEL		VILLE		DE		PARIS						B	

ON LEFT.

DATE OF PHOTO	TYPE	QUALITY	CLASS	NO. OF CARDS	SOURCE OF PHOTOGRAPH
	31		4	1	Gran Ciudad Ideal
CLASSIFICATION	OUO		CAPTIONED	Left	

PHOTO NO.	876047	MAP NO.	R 5470	MAP REFERENCE	C	LATITUDE	22-49 N	LONGITUDE	80-05 W
COUNTRY	Cuba		PROVINCE						
AREA NO	12E	SUBJECT	C I J	SUBJECT		SUBJECT		SUBJECT	
	A	G	U	A	L	A	G	R	A
	O	N	D	A	R	V	S	C	H

9	DATE OF PHOTO	TYPE	QUALITY	CLASS	NO. OF CARDS	SOURCE OF PHOTOGRAPH
		3	1	4	1	Sagua La Grande
						Una Ciudad Ideal
	CLASSIFICATION	OUCO		CAPTIONED BY		top

PHOTO NO.	876048	REF NO.	R 5470	MAP REFERENCE	C	LATITUDE	22-49 N	LONGITUDE	80-05 W
COUNTRY	Cuba	PROVINCE							
AREA NO.	12 E	SUBJECT	C 28	SUBJECT		SUBJECT		SUBJECT	
	A G U A	L A	G R A N D E						
	E D A D	C A S	I N O						

7	DATE OF PHOTO	TYPE	QUALITY	CLASS	NO. OF CARDS	SOURCE OF PHOTOGRAPH
		4	1	4	1	La Janda, 1 hour. Perfect. Ideal
CLASSIFICATION		010		CAPTIONED		

PHOTO NO.	876049	LOC. NO.	R 5470	MAP REFERENCE	C	LATITUDE	22-49 N	LONGITUDE	80-05 W
COUNTRY	Cuba		PROVINCE						
AREA NO.	12E	SUBJECT	CIN	SUBJECT		SUBJECT		SUBJECT	
	\$ A G U A		L A		G R A N D E				20
	I E D A D		U N I O N		\$ A G U E R A				40

DATE OF PHOTO	TYPE	QUALITY	CLASS	NO. OF CARDS	SOURCE OF PHOTOGRAPH
	4	4	4	1	Sagea La grande
CLASSIFICATION	OUO		CAPTIONED: 5/77		bottom

PHOTO NO.	876051	REF NO.	R 5470	MAP REFERENCE	C	LATITUDE	22-49 N	LONGITUDE	80-05 W
COUNTRY	Cuba		PROVINCE						
AREA NO	12E	SUBJECT	C 46	SUBJECT		SUBJECT		SUBJECT	
	A	G	U	A	L	A	G	R	A
	T	U	E	O	F	D	O	N	J
	L	B	A	R	R	A	N.	A	A
10	DATE OF PHOTO	TYPE	QUALITY	CLASS	NO. OF CARDS	SOURCE OF PHOTOGRAPH			
		3	1	4	1	Sujeta La Janda, Una Ciudad Ideal			
	CLASSIFICATION	SECRET			CAPTIONED				

PHOTO NO.	876053	LISTING NO.	K 5470	MAP REFERENCE	C	LATITUDE	22-49 N	LONGITUDE	80-05 W
COUNTRY	Cuba								
AREA NO.	12E	SUBJECT	C 28	SUBJECT		SUBJECT		SUBJECT	
	A	G	U	A	L	A	G	R	A
	T	D	F	F	I	C	E	T	E
	B	L	D	G					

7	DATE OF PHOTO	TYPE	QUALITY	CLASS	NO. OF CARDS	SOURCE OF PHOTOGRAPH
		4	1	4	1	Sagua La Grande, Una Ciudad Ideal
CLASSIFICATION	OUO		CAPTIONED BY		Rigbe	

PHOTO NO.	876054	LOC. NO.	R 5470	MAP REFERENCE	C	LATITUDE	22-49 N	LONGITUDE	80-05 W
COUNTRY	Cuba								
AREA NO.	12E	SUBJECT	C5N	SUBJECT		SUBJECT		SUBJECT	
	\$ A G U A		L A		G R A N D E				M A U
	\$ O L E U M		O F		T H E				M A R T Y R
	\$		O F		1 8 9 5				

7	DATE OF PHOTO	TYPE	QUALITY	CLASS	NO. OF CARDS	SOURCE OF PHOTOGRAPH
		3 1		4	1	SA Jeta La Grande, Una Ciudad Ideal
CLASSIFICATION	Ouo		CAPTION: 1/10		Night	

PHOTO NO.	876055	REF. NO.	R 5470	MAP REFERENCE	C	LATITUDE		22-49 N		LONGITUDE		80-05 W	
COUNTRY	Cuba	PROVINCE										—	
AREA NO.	12E	SUBJECT	C46	SUBJECT		SUBJECT		SUBJECT		SUBJECT		SUBJECT	
A G U A		L A		G R A N D E				E		T A		20	
T U E		O F		J O S E		D E		L A		L U		40	
C A B A L L E R O												50	
IN LA LIBERTAD													
PARK.													

DATE OF PHOTO	10	TYPE		QUALITY		CLASS		NO. OF CARDS	1	SOURCE OF PHOTOGRAPH	Agua La Grande
			31			4				Mrs Ciudad Ideal	
CLASSIFICATION	OUO			CAPTIONED BY		pp		left			

PHOTO NO.	876057	FILE NO.	R 5470	MAP REFERENCE	C	LATITUDE	22-49 N	LONGITUDE	80-05 W
COUNTRY	Cuba		PROVINCE						
AREA NO.	12E	SUBJECT	C 6 B	SUBJECT	C I N	SUBJECT		SUBJECT	
	A G U A		L A		G R A N D E				C A R
	M E N		R I B A L T A		S T R E E T				
									WITH
									LYCEUM SOCIETY ON RIGHT.
DATE OF PHOTO		TYPE	3 1	CLASS	7	NO. OF CARDS	2	SOURCE OF PHOTOGRAPH	San Juan La Grande, Ciudad Ideal
CLASSIFICATION			OWO	CAPTIONED	pp				bottom

PHOTO NO.	876058	REF NO.	R 5470	MAP REFERENCE	C	LATITUDE	22-49 N	LONGITUDE	80-05 W
COUNTRY	Cuba								
AREA NO	12E	SUBJECT	C 14	SUBJECT		SUBJECT		SUBJECT	
	A	G	U	A	L	A	G	R	A
	E	G	E	D	F	T	H	E	A
	I	P.							

9	DATE OF PHOTO	TYPE	QUALITY	CLASS	NO. OF CARDS	SOURCE OF PHOTOGRAPH
		3	1	4		Sagua La Grande
						Una Ciudad Ideal
						middle

PHOTO NO.	876059 ⁰⁰¹ 5470	MAP REFERENCE	C	LONGITUDE	22-49 N	LATITUDE	80-00 W
COUNTRY	Cuba						
AREA NO	12E	SUBJECT	CH6	SUBJECT	GRANDE	SUBJECT	STAT
	AUGUA	L A	G R	A N D E			
	U E D F	C O N D E		M O R E			F O U
	N I D E R	O F	S A G U A	L A	G R A N D E		
RAILROAD							

10	DATE OF PHOTO	TYPE	QUALITY	CLASS	NO. OF CARDS	SOURCE OF PHOTOGRAPH
		31		4	1	Una Ciudad Ideal
CLASSIFICATION	000		CAPTIONED	top		

PHOTO NO. 876061 *R 5470* MAP REFERENCE *C* LATITUDE *22-49 N 80-00 W*

COUNTRY	PROVINCE	SUBJECT	SUBJECT	SUBJECT	SUBJECT	SUBJECT	SUBJECT	SUBJECT
<i>Cuba</i>								
AREA NO. <i>12E</i>		<i>C 6 B</i>						
<i>A G U A</i>	<i>L A</i>	<i>G R A M D E</i>				<i>L U Z</i>		
<i>C A B A</i>	<i>L L E R O</i>	<i>S T R E E T</i>						

6

DATE OF PHOTO	TYPE	QUALITY	CLASS	NO. OF CARDS	SOURCE OF PHOTOGRAPH
<i>_____</i>	<i>3</i>	<i>1</i>	<i>4</i>	<i>1</i>	<i>Source La Janda, Cuba</i>
CLASSIFICATION	<i>ono</i>		CAUTIONED <i>JP</i>	<i>1 was considered ideal left</i>	

PHOTO NO. 876064	REF NO. R5470	MAP REFERENCE C	LATITUDE 22-57 N		LONGITUDE 80-01 W	
COUNTRY Cuba		PROVINCE				
AREA NO 12E	SUBJECT C6B	SUBJECT C34	SUBJECT	SUBJECT	SUBJECT	SUBJECT
1	3	5	10	15	20	25
ISABELA	DE	AGUA				GE
2	25	30	35	40		
MOVIE	VA	GIL	STREET			
	45	50				

7	DATE OF PHOTO	TYPE 3	QUALITY 1	CLASS 4	NO. OF CARDS 2	SOURCE OF PHOTOGRAPH
						Sague de grande
						Uma Ciudad Ideal
CLASSIFICATION	OUCO				CAPTIONED BY	JP

PHOTO NO. 876065 LOT NO. R 5470 MAP REFERENCE C LATITUDE 22-57N LONGITUDE 80-01W

COUNTRY Cuba PROVINCE

AREA NO	SUBJECT	SUBJECT	SUBJECT	SUBJECT	SUBJECT	SUBJECT	SUBJECT	SUBJECT	SUBJECT
12 E	CIN								
	5			10		15			20
J	A B E L A		D E		A G U A				\$ 0
	25		30		35				40
C	I E D A D	A	M I G O		\$	D E L			M A
	45		50						
R.									

DATE OF PHOTO	TYPE	QUALITY	CLASS	NO. OF CARDS	SOURCE OF PHOTOGRAPH
7	3	1	4	1	Sagua La Grande Una Ciudad Ideal
CLASSIFICATION				CAPTIONED BY	
000				GP	Bo Hor

PHOTO NO. =	876067	LOT NO.	R5470	MAP REFERENCE	C	LATITUDE	22-57 N	LONGITUDE	80-01 W							
COUNTRY	Cuba		PROVINCE													
AREA NO	12 E	C36	SUBJECT													
	i	\$	A	B	E	L	A	D	E	\$	A	G	U	A	H	O
	T	E	L	M	O	R	E	J	O	N	i	N	E	\$	Q	U
	V	E	L	\$	E	C	T	I	O	N.						

7	DATE OF PHOTO	TYPE	QUALITY	CLASS	NO. OF CARDS	SOURCE OF PHOTOGRAPH
		4	1	4	1	Sagua la grande
						Und Ciudad Ideal
CLASSIFICATION	Oro		CAPTIONED BY		Bottom right	

PHOTO NO. 876068 LOT NO. R5470 MAP REFERENCE C LATITUDE 22-57N LONGITUDE 80.01W

COUNTRY Cuba PROVINCE —

AREA NO	SUBJECT	SUBJECT	SUBJECT	SUBJECT	SUBJECT	SUBJECT	SUBJECT	SUBJECT
12E	C6B	C34						
1	A	B	E	L	A	D	E	B
								A
L	L	E	J	E	\$	u	\$	R
								A
								B
								i.

6-7

DATE OF PHOTO	TYPE	QUALITY	CLASS	NO. OF CARDS	SOURCE OF PHOTOGRAPH
	3	1	4	2	Bayna La Grande Una Ciudad Ideal bottom left
CLASSIFICATION OVO				CAPTIONED BY Joo	

PHOTO NO. **876069** LOT NO. **R5470** MAP REFERENCE **C** LATITUDE **22-57N** LONGITUDE **80-01W**

COUNTRY **Cuba** PROVINCE **-**

AREA NO	SUBJECT	SUBJECT	SUBJECT	SUBJECT	SUBJECT	SUBJECT	SUBJECT	SUBJECT
12E	C6B	C3B	4					
1	5	10	15	20				
1	5	10	15	20				
1	5	10	15	20				
1	5	10	15	20				

DATE OF PHOTO	TYPE	QUALITY	CLASS	NO. OF CARDS	SOURCE OF PHOTOGRAPH
6-7	3	1	4	2	Bayamo la Grande Una Ciudad Ideal top right
CLASSIFICATION OUU					CAPTIONED BY gop

PHOTO NO. 876070 | LOT NO. R 5470 | MAP REFERENCE C | LATITUDE 22-57N | LONGITUDE 80-01W

COUNTRY Cuba | PROVINCE

AREA NO	SUBJECT	SUBJECT	SUBJECT	SUBJECT	SUBJECT	SUBJECT	SUBJECT	SUBJECT	SUBJECT					
12E	C36													
J	A	B	E	L	A	D	E	I	A	G	U	A	H	A
T	E	L	O	R	T	I	Z	I	N	E	S	Q	U	I
L	S	E	C	T	I	O	N.							

(56)

DATE OF PHOTO	TYPE	QUALITY	CLASS	NO. OF CARDS	SOURCE OF PHOTOGRAPH
	4	1	4	1	sigua la grande Una Ciudad Ideal
CLASSIFICATION 000				CAPTIONED BY JP	top left

PHOTO NO. 876071 LOT NO. R5470 MAP REFERENCE C LATITUDE 22-57N LONGITUDE 80-01W

COUNTRY Cuba PROVINCE

AREA NO	SUBJECT	SUBJECT	SUBJECT	SUBJECT	SUBJECT	SUBJECT	SUBJECT	SUBJECT
12E	D22							
E	A	B	E	L	A	D	E	\$
Y	O	E	\$	Q	U	I	V	E

DATE OF PHOTO	TYPE	QUALITY	CLASS	NO. OF CARDS	SOURCE OF PHOTOGRAPH
2	3	1	4	1	Sague sac grande
					Utra Cuzcos Ideal
					top left

PHOTO NO. 876072 LOT NO. R5470 MAP REFERENCE C LATITUDE 22-57N LONGITUDE 80-01W

COUNTRY Cuba PROVINCE

AREA NO	SUBJECT	SUBJECT	SUBJECT	SUBJECT	SUBJECT	SUBJECT	SUBJECT	SUBJECT
12E	D22							
I 3	A B	E L A	D E	3	A G U A			C A
Y O	E 3	Q U I V E L						

DATE OF PHOTO	TYPE	QUALITY	CLASS	NO. OF CARDS	SOURCE OF PHOTOGRAPH
2	3	1	4	1	Sague's lae grande
					Uma Ciudad Ideal
					bottom left

PHOTO NO.		876073		LOT NO.		R5470		MAP REFERENCE		C		LATITUDE		22-57 N		LONGITUDE		80-01 W	
COUNTRY				Cuba															
AREA NO.				12E D22															
SUBJECT		SUBJECT		SUBJECT		SUBJECT		SUBJECT		SUBJECT		SUBJECT		SUBJECT		SUBJECT		SUBJECT	
13		A B E L A		D E		A G U A		P L											
A Y A		D E L		E		Q U I V E L.													
2																			
DATE OF PHOTO		TYPE		QUALITY		CLASS		NO. OF CARDS		SOURCE OF PHOTOGRAPH									
---		3		1		4		1		Sagua la Grande Una Ciudad Ideal									
CLASSIFICATION		OOW		CAPTIONED BY		JP top right													

PHOTO NO. 876074		LOT NO. R4956		MAP REFERENCE C		LATITUDE —		LONGITUDE —	
COUNTRY Brazil				PROVINCE —					
AREA NO. 3H		SUBJECT C38		SUBJECT		SUBJECT		SUBJECT	
D	W	E	L	L	I	N	G	O	F
i	N	M	i	N	E	R	i	N	B
N	J	U	N	G	L	E			
7									
DATE OF PHOTO		TYPE	QUALITY	CLASS	NO. OF CARDS				
— 62		3	1	4	1				
CLASSIFICATION OWC				CAPTIONED BY [Signature]					

25X1A

PHOTO NO. 876076 LOT NO. R4956 MAP REFERENCE C LATITUDE — LONGITUDE —

COUNTRY Brazil PROVINCE —

AREA NO 3H SUBJECT AAR SUBJECT SUBJECT SUBJECT SUBJECT SUBJECT SUBJECT SUBJECT

T	V	P	i	C	A	L	A	L	L	U	V	I	A	L	D	E	P
0	S	I	T	W	O	R	K	I	N	G	S	I	N	B	R	A	
2	I	L	I	A	N	J	U	N	I	G	L	E					

13-14

25X1A

DATE OF PHOTO	TYPE	QUALITY	CLASS	NO. OF CARDS	SC
— 6 2	3	1	4	1	[REDACTED]

CLASSIFICATION *ono* CAPTIONED BY *JP*

PHOTO NO.	876077	LOT NO.	R 4956	MAP REFERENCE	C	LATITUDE	08-45 S	LONGITUDE	63-58 W
COUNTRY	Brazil		PROVINCE						
AREA NO.	813H	Guapore Territory							
SUBJECT	D36	AL7	AL4						
	5	10	15	20					
	P O R T O	V E L H O							
	25	30	35	40					
	A D I N G	O N	R i O	M	A D	E R A			
	45	50							

(4)

25X1A

DATE OF PHOTO	1-29	TYPE	3	QUALITY	1	CLASS	4	NO. OF CARDS	3
CLASSIFICATION	PVO		CAPTIONED BY JP						

PHOTO NO. 876078	LOT NO. R4963	MAP REFERENCE C	LATITUDE 10-58 N	LONGITUDE 74-47 W
COUNTRY Colombia	PROVINCE Atlantico			
AREA NO. 217E	SUBJECT AG8	SUBJECT	SUBJECT	SUBJECT
B	A	R	R	A
N	D	U	S	T
R	I	N	D	U
5	10	15	20	25
A	Q	U	I	L
25	30	35	40	45
I	S	T	R	I
45	50			
R	O	S		

25	25X1A			
DATE OF PHOTO	TYPE	QUALITY	CLASS	NO. OF CARDS
Sept 61	7	1	3	1
CLASSIFICATION	CAPTIONED BY			
conf	[Signature]			

PHOTO NO. 876079	LOT NO. P-1876	MAP REFERENCE C	LATITUDE 07 42 S	LONGITUDE 114 00 E
COUNTRY INDONESIA	PROVINCE JAVA			
AREA NO. 33T	SUBJECT DID	SUBJECT A4Q	SUBJECT AKV	SUBJECT AHL
\$ I T U B O N D O	5	10	(N R)	15 L K G E
T O M T	25	30	R I N G G I T	35 F R O M
U T \$ I R T	42	50	\$ O F	TOWN

(1, 24, 23, 28)

25X1A

DATE OF PHOTO	TYPE	QUALITY	CLASS	NO. OF CARDS	SOURCE
61	4	2	3	4	[REDACTED]

CLASSIFICATION

CAPTIONED BY
[Signature]

PHOTO NO.	876082	LOT NO.	R4146	MAP REFERENCE	C	COORDINATES	17-17S	63-71W
COUNTRY	Bolivia		PROVINCE Santa Cruz					
AREA NO.	52H	SUBJECT	AHP	SUBJECT		SUBJECT		SUBJECT
	G	U	A	B	5	R	A	
					10	H	O	R
								15
								20
								30
								35
								40
								45
								50


24	DATE OF PHOTO	TYPE	QUALITY	CLASS	NO. OF CARDS	25X1A
	62	3	1	3	1	
	CLASSIFICATION					CAPTIONED BY
	conf.					gp

PHOTO NO. 876084 LOT NO. R4146 MAP REFERENCE C 17-175

COUNTRY	Bolivia								PROVINCE	Santa Cruz								
AREA NO.	52H	SUBJECT	C3A	SUBJECT	AH2	SUBJECT		SUBJECT		SUBJECT		SUBJECT		SUBJECT		SUBJECT		
	G	U	A	B	I	R	A		10	T	H	A	T	C	H	E	D	40
	U	S	E	\$	\$			30		C	A	N	E					35
								50										20

AT GOVT. SUGAR MILL

25X1A

DATE OF PHOTO	7-24	TYPE		QUALITY		CLASS		NO. OF CARDS	2	SO	
CLASSIFICATION											

PHOTO NO.	876086	LOT NO.	R4146	MAP REFERENCE	C	DATE	17 173	NO. OF CARDS	120
COUNTRY	Bolivia	PROVINCE	Santa Cruz						
AREA NO.	52H	SUBJECT	AHP	SUBJECT		SUBJECT		SUBJECT	
	G U A B I R A				30	G O U T.		15	L U G A R
	M I L L				30	O P E R A T E B		35	B Y C B F
					45				

24

25X1A



DATE OF PHOTO	TYPE	QUALITY	CLASS	NO. OF CARDS
— 62	3	1	3	1

CAPTIONED BY *[Signature]*

CLASSIFICATION

conf.

PHOTO ANALYSIS REPORT

GPO 918791

PHOTO NO.	876087	LOT NO.	R 4146	MAP REFERENCE	C	LATITUDE	17-24 S	LONGITUDE	66-09 W
COUNTRY	Bolivia		PROVINCE						
AREA NO.	42 H	SUBJECT	AHP	SUBJECT		SUBJECT		SUBJECT	
	C O C H	5	A B A M B A	10		P I L	15	m i L K	20
	P L A N T.	25		30			35		40
		45		50					

25X1A

DATE OF PHOTO	TYPE	QUALITY	CLASS	NO. OF CARDS
24	62	4	1	3
				1

CLASSIFICATION *conf* CAPTIONED BY *JP*



PHOTO NO. 876088		LOT NO. RH 146	MAP REFERENCE C	LATITUDE 10-398 107-40W													
COUNTRY Bolivia			PROVINCE La Paz														
AREA NO. B2H	SUBJECT DID	SUBJECT	SUBJECT	SUBJECT	SUBJECT												
1	5	10	15	20	25												
2	5	10	15	20	25												
E.	25	30	35	40	45												
	45	50															
<table border="1"> <tr> <td>DATE OF PHOTO</td> <td>TYPE</td> <td>QUALITY</td> <td>CLASS</td> <td>NO. OF CARDS</td> <td>SO</td> </tr> <tr> <td>—</td> <td>62</td> <td>7</td> <td>1</td> <td>3</td> <td>1</td> </tr> </table>						DATE OF PHOTO	TYPE	QUALITY	CLASS	NO. OF CARDS	SO	—	62	7	1	3	1
DATE OF PHOTO	TYPE	QUALITY	CLASS	NO. OF CARDS	SO												
—	62	7	1	3	1												
CLASSIFICATION Conf.			CAPTIONED BY [Signature]														

25X1A



PHOTO NO.	876089	LOT NO.	R4146	MAP REFERENCE	C	LATITUDE	16-39S	LONGITUDE	67-40W
COUNTRY	Bolivia		PROVINCE La Paz						
AREA NO.	B2H	SUBJECT	DID	SUBJECT		SUBJECT		SUBJECT	
	i	u	i	MANI	10	N	E	V	A
	u				30				D
	\$				50				O
									L
									K
									G

25X1A

DATE OF PHOTO	TYPE	QUALITY	CLASS	NO. OF CARDS	SO
—	62	7	1	3	1
CLASSIFICATION	Conf.		CAPTIONED BY JP		

PHOTO NO.	876090	LOT NO.	R4146	MAP REFERENCE	NIS	LATITUDE	19-20S 65-16W	
COUNTRY	Bolivia		PROVINCE					Potosi
AREA NO.	72H	SUBJECT	AH\$	SUBJECT		SUBJECT		
	\$	A	A	V	E	D	R	
	A	L	\$	T	A	T	O	

TAJIBO TREE IN CENTER,
 CORN CRIBS IN BG.

10

DATE OF PHOTO	24	TYPE	3	QUALITY	1	CLASS	3	NO. OF CARDS	1
CLASSIFICATION								CAPTIONED BY	
Conf								[Redacted]	

PHOTO NO.	876091	LOT NO.	R504	MAP REFERENCE	C	LATITUDE	54°30' N	LONGITUDE	18°33' E
COUNTRY	East Germany Poland		PROVINCE	GDANSK					
AREA NO.	1255-M	SUBJECT	ALA	SUBJECT	AL4	SUBJECT		SUBJECT	
	G	D	Y	N	I	A			
	L	O	A	B	E	R			
	A	Y							

~~(Signature)~~ 113

DATE OF PHOTO		TYPE	4	QUALITY	✓	CLASS	4	NO. OF CARDS	2	SOURCE OF PHOTOGRAPH	Polish Maritime News, No. 41, 1962
CLASSIFICATION			One			CAPTIONED BY	DR			(P 8)	

SPD 918791

PHOTO NO.	876092	LOT NO.	R5024	MAP REFERENCE	C	LATITUDE	5430 N	LONGITUDE	1833 E
COUNTRY	East Prussia Poland		PROVINCE	GDANSK					
AREA NO.	1255M	SUBJECT	ALA AL4	SUBJECT		SUBJECT		SUBJECT	
		5		10			15		20
	G D Y N I A			P O R T				C Z E C H	
	0 S L O V A C K I E	25		30			35		40
		45		50					

DATE OF PHOTO	TYPE	QUANTITY	CLASS	NO. OF CARDS	SOURCE OF PHOTOGRAPH
	4	✓	✓	2	Polish Maritime News, No. 41, 1952
CLASSIFICATION	Ouo		CAPTIONED BY		[P 9]-

GPO 918791

PHOTO NO.	876093	LOT NO.	R04	MAP REFERENCE	C	LATITUDE	5430 N	LONGITUDE	1833 E
COUNTRY	Poland		PROVINCE	GDANSK					
AREA NO.	1255M	SUBJECT	ALY	SUBJECT	ALA	SUBJECT		SUBJECT	
	G	D	Y	N	I	A	P	O	R
	S	K	I	E	Q	U	A	Y.	

DATE OF PHOTO		TYPE	4	QUALITY	2	CLASS	4	NO. OF CARDS	(30)	SOURCE OF PHOTOGRAPH	Polish Maritime News, No. 41, 1962
CLASSIFICATION			one							CAPTIONED BY	[P10]

PHOTO NO. 876094		LOT NO. R24		MAP REFERENCE		LATITUDE		LONGITUDE	
COUNTRY Poland				PROVINCE					
AREA NO. 55M		SUBJECT A24	SUBJECT	SUBJECT	SUBJECT	SUBJECT	SUBJECT	SUBJECT	SUBJECT
C A R G O		V E S S E L	J O Z E F						
O N R A D									
DATE OF PHOTO		TYPE	QUALITY	CLASS	NO. OF CARDS	SOURCE OF PHOTOGRAPH			
		4	2	4	1	Polish Maritime News, No. 41, 1962			
CLASSIFICATION		one	one	one	one	CAPTIONED BY [P 12]			

PHOTO NO. 876095		LOT NO. R504		MAP REFERENCE		LATITUDE		LONGITUDE	
COUNTRY Poland				PROVINCE					
AREA NO. SSM		SUBJECT AWC	SUBJECT	SUBJECT	SUBJECT	SUBJECT	SUBJECT	SUBJECT	SUBJECT
FRANKER		TAWON		FORG					
DECK									
DATE OF PHOTO		TYPE	QUALITY	CLASS	NO. OF CARDS	SOURCE OF PHOTOGRAPH			
		4	2	4	1	Polish Maritime News, No. 41, 1962			
CLASSIFICATION		Owo		CAPTIONED BY DL		[P14-top]			

