

PHOTO NO. **876699** LOT NO. **R.5615** MAP REFERENCE _____ LATITUDE _____ LONGITUDE _____

COUNTRY **LIBYA** PROVINCE _____

AREA NO. **N 304 302**

PROBABLE T-43 - CLEAR
MINE SWEEPER OR AUXILIARY VEHICLE IN THE
WATER SET OFF BY VERREVSKIY (45 38N,
39 50 E)

(3,30) 25X1A

DATE OF PHOTO	TYPE	QUALITY	CLASS	NO. OF COPIES
17 MAY 62	3	3	B	2

CLASSIFICATION **SECRET** CAPTIONED BY **RL**



PHOTO NO. **876701** LOT NO. **R5615** MAP REFERENCE _____ LATITUDE _____ LONGITUDE _____

COUNTRY _____ PROVINCE _____

AREA NO. **U790** SUBJECT SUBJECT SUBJECT SUBJECT SUBJECT SUBJECT SUBJECT SUBJECT

	5		10		15		20
E - CALA	N 36W						P
END NO	NO	74					40
RENT	SEA						BA

ON A SOUTHEAST COURSE
NEAR THE POSITION

69 24N, 37 32E

(3, 3B) 25X1A

DATE OF PHOTO	TYPE	QUALITY	CLASS	NO. OF CARTS
18 May 62	9	2	B	1

CLASSIFICATION **SECRET FOREIGN DIS** CAPTIONED BY _____

PHOTO NO. 876702 LOT NO. R5615 MAP REFERENCE LATITUDE LONGITUDE

COUNTRY U.S.S.R. PROVINCE

AREA NO	SUBJECT	SUBJECT	SUBJECT	SUBJECT	SUBJECT	SUBJECT	SUBJECT	SUBJECT
N	3CW							
	5		10			15		20
	25		30			35		40
	50							

END NO 074 IN THE SEA
 ON A SOUTHWEST COURSE
 NEAR THE POSITION
 69 04 N, 37 32 E

DATE OF PHOTO	TYPE	QUALITY	CLASS	NO. OF CARDS	SOURCE
18 MAY 62	3	2	B	1	(3, 30) 25X1A
CLASSIFICATION			CAPTIONED BY		
SECRET FOREIGN DIS			RL		

PHOTO NO. 876703	LOT NO. R5615	JAP REFERENCE	LATITUDE	LONGITUDE
COUNTRY USSR	PROVINCE			
AREA NO.	SUBJECT	SUBJECT	SUBJECT	SUBJECT
N	302			
	5	10	15	20
P O L U C H A T -	①	-	O L A S S	T O R
	25	30	35	40
P E D O	R E T R I E V E R		I N T H	
	45	50		
E B A R E N T S	S E A			
ON A WEST-NORTHWEST COURSE				

DATE OF PHOTO	TYPE	QUALITY	CLASS	NO. OF CARDS	SOL
18 MAY	62	3	B	1	
CLASSIFICATION	SEC/NO FOREIGN DISC		CAPTIONED BY RL		

PHOTO NO. 876704	LOT NO. A-5867	MAP REFERENCE C	LATITUDE 36 44 N	LONGITUDE 08 47 E
COUNTRY TUNISIA	PROVINCE			
AREA NO. 5P	SUBJECT A4C	SUBJECT A4T	SUBJECT	SUBJECT
BEN	METIR	10	BEN	METIR
DAM	WATER	30	OVER	FLOW
FOR	PERNANA	50	- AMONT HYDRO PLANT.	

25X1A

M	DATE OF PHOTO	TYPE	QUALITY	CLASS	NO. OF CARDS	SOURCE
SEPT 6	1	4	1	4	2	[REDACTED]
CLASSIFICATION		OUD		CAPTIONED BY JEE		

ILLEGIB

Approved For Release 2000/06/02 : CIA-RDP78-05867A000401370028-5

Next 2 Page(s) In Document Exempt

Approved For Release 2000/06/02 : CIA-RDP78-05867A000401370028-5

PHOTO NO.	876708	LOT NO.		MAP REFERENCE	C	LATITUDE	3° 44' N	LONGITUDE	10 46 E
COUNTRY	[REDACTED]	PROVINCE	ILLEGIB						
AREA NO.	SP	SUBJECT	AVI	SUBJECT		SUBJECT		SUBJECT	
	5		PANORAMA	10		15	OF		20
	25		DIESEL	30		35	ELECTRIC		40
	45		PLANT.	50					

PART 1 OF 2 PARTS, SEE CIA _____

ILLEGIB

7-17	DATE OF PHOTO	TYPE	QUALITY	CLASS	NO. OF CARDS
					1
CLASSIFICATION					CAPTIONED BY
					JEE

PHOTO NO.	876709	LOT NO.		MAP REFERENCE	C	LATITUDE	34 44N	LONGITUDE	10 46E
COUNTRY	[REDACTED]		PROVINCE	ILLEGIB					
AREA NO.	SP	AVI	SUBJECT	SUBJECT	SUBJECT	SUBJECT	SUBJECT	SUBJECT	SUBJECT
	5		10		15		20		25
	F	A	X	P	A	N	O	R	A
	25		30		35		40		45
	A	X	D	I	E	S	E	L	E
	45		50						
	O	W	E	R	P	L	A	N	T.

PART 2 OF 2 PARTS, See CIA _____

25X1A

DATE OF PHOTO	7-17	TYPE		QUALITY		CLASS		NO. OF CARDS	1	SOURCE	[REDACTED]
CLASSIFICATION	060		CAPTIONED BY		JBE						

ILLEGIB

Approved For Release 2000/06/02 : CIA-RDP78-05867A000401370028-5

Next 1 Page(s) In Document Exempt

Approved For Release 2000/06/02 : CIA-RDP78-05867A000401370028-5

PHOTO NO. 876712 LOT NO. R-5467 MAP REFERENCE 0 LATITUDE 33 44 N LONGITUDE 01 47 E

COUNTRY TUNISIA PROVINCE

AREA NO	SUBJECT	SUBJECT	SUBJECT	SUBJECT	SUBJECT	SUBJECT	SUBJECT	SUBJECT
5P	A42							
BEN	⁵ METIR		¹⁰		ENERGY		¹⁵	²⁰ D
SHIP	²⁵ TOR		³⁰		OVERFLOW		³⁵	⁴⁰ AT
BEN	⁴⁵ METIR		⁵⁰		DAM			

25X1A

DATE OF PHOTO	TYPE	QUALITY	CLASS	NO. OF CAR/S	SOL
17-29	4	1	4	1	
CLASSIFICATION	000		CAPTIONED BY JEE		

PHOTO NO. 876713 LOT NO. MAP REFERENCE C LATITUDE 37 09N LONGITUDE 10 09E

COUNTRY PROVINCE

AREA NO	SUBJECT	SUBJECT	SUBJECT	SUBJECT	SUBJECT	SUBJECT	SUBJECT	SUBJECT
	AYL							
P	5	F	10	A		15	P	20
O		R		I			O	
R		T		N			\$	
T	25	D	30	B		35	T	40
A		I		T			A	
T		R		R			T	
I	45	O	50	N			A	
							T	

30 KV, 30 TO 380/220, 30.
PORTO FARINA

25X1A

DATE OF PHOTO	TYPE	QUALITY	CLASS	NO. OF CARDS	SOURCE
17 MAY 5 1957	6	4	1	4	1
CLASSIFICATION 000					CAPTIONED BY JEE

PHOTO NO. 876714 LOT NO. [REDACTED] MAP REFERENCE C LATITUDE 37 09N LONGITUDE 10 09E

COUNTRY	[REDACTED]								PROVINCE	ILLEGIB							
AREA NO.	SUBJECT		SUBJECT		SUBJECT		SUBJECT		SUBJECT		SUBJECT		SUBJECT		SUBJECT		
	AYQ		FARINA		L.T.		DIF		WIRE								
	PORTO		Tribution														

25X1A

17	DATE OF PHOTO	TYPE	QUALITY	CLASS	NO. OF COPIES	SOURCE
	15 Sept 61	4	1	4	1	[REDACTED]
CLASSIFICATION						CAPTIONED BY
OVD						JEE

PHOTO NO. 876715 LOT NO. MAP REFERENCE 0 LATITUDE 26 47N LONGITUDE 10 15E

COUNTRY [REDACTED] PROVINCE ILLEGIB

AREA NO	SUBJECT	SUBJECT	SUBJECT	SUBJECT	SUBJECT	SUBJECT	SUBJECT	SUBJECT
	AYA							
	5	10		15			20	
	LA GOULETTE			TURBINE				
	25	30		35			40	
	ROOM AT	LA GOULETTE						
	45	50						
	POWER PLANT.							

25X1A

DATE OF PHOTO	TYPE	QUALITY	CLASS	NO. OF CARDS	SOURCE
17 SEPT 6	4	1	4	1	[REDACTED]
CLASSIFICATION 000					CAPTIONED BY JEE

ILLEGIB

Approved For Release 2000/06/02 : CIA-RDP78-05867A000401370028-5

Approved For Release 2000/06/02 : CIA-RDP78-05867A000401370028-5

PHOTO NO. 876717 LOT NO. [REDACTED] MAP REFERENCE C LATITUDE 36 44N LONGITUDE 0847E

COUNTRY [REDACTED] PROVINCE ILLEGIB

AREA NO	SUBJECT	SUBJECT	SUBJECT	SUBJECT	SUBJECT	SUBJECT	SUBJECT	SUBJECT
	A42	A4F						
BEN	METIR	DAM						
REFLOW	ENERGY							
TOR	IN	FG						

25X1A

DATE OF PHOTO	TYPE	QUALITY	CLASS	NO. OF CARDS	SCN
17					
SEPT. 6	4	1	4	2	[REDACTED]
CLASSIFICATION		OVD		CAPTIONED BY JEE	

PHOTO NO.	876718	LOT NO.	<i>A 501</i>	MAP REFERENCE	C	LATITUDE	36 44N	LONGITUDE	0847E
COUNTRY	<i>THAILAND</i>								
AREA NO.	<i>100</i>								
SUBJECT	<i>ADV</i>	SUBJECT	<i>ANF</i>	SUBJECT		SUBJECT		SUBJECT	
BEN	5	METIR	10		BEN	15	METIR	20	
DAM	25		30			35			40
	45		50						

25X1A


DATE OF PHOTO	TYPE	QUALITY	CLASS	NO. OF CARDS	SOURCE
<i>17</i> <i>SEP 6</i>	<i>4</i>	<i>1</i>	<i>4</i>	<i>2</i>	
CLASSIFICATION	<i>DVD</i>		CAPTIONED BY <i>JEE</i>		

PHOTO NO.	876719	LOT NO.		MAP REFERENCE	C	LATITUDE	36 18N	LONGITUDE	08 46E												
COUNTRY	[REDACTED]		PROVINCE																		
AREA NO			ILLEGIB																		
SUBJECT		SUBJECT		SUBJECT		SUBJECT		SUBJECT													
SP		AYV		AYF		AYM															
MEBER		UR		NEBER		UR		DAM,													
OWER		PLANT,		E		SWITCH		I													
NG		STATION,																			
<p>7</p> <table border="1"> <tr> <td>DATE OF PHOTO</td> <td>TYPE</td> <td>QUALITY</td> <td>CLASS</td> <td>NO. OF CARDS</td> <td>SOURCE</td> </tr> <tr> <td>SEP 6</td> <td></td> <td></td> <td></td> <td>3</td> <td>[REDACTED]</td> </tr> </table>										DATE OF PHOTO	TYPE	QUALITY	CLASS	NO. OF CARDS	SOURCE	SEP 6				3	[REDACTED]
DATE OF PHOTO	TYPE	QUALITY	CLASS	NO. OF CARDS	SOURCE																
SEP 6				3	[REDACTED]																
CLASSIFICATION			DUU		CAPTIONED BY		JEE														

25X1A

ILLEGIB

Approved For Release 2000/06/02 : CIA-RDP78-05867A000401370028-5

Next 2 Page(s) In Document Exempt

Approved For Release 2000/06/02 : CIA-RDP78-05867A000401370028-5

PHOTO NO: 876723 LOT NO. *R 5415* MAP REFERENCE *C* LATITUDE *35 41N* LONGITUDE *0947E*

COUNTRY *Thailand* PROVINCE

AREA NO	SUBJECT	SUBJECT	SUBJECT	SUBJECT	SUBJECT	SUBJECT	SUBJECT	SUBJECT
<i>50</i>	<i>A42</i>							
<i>BEN</i>	<i>METIR</i>	<i>10</i>		<i>BEN</i>	<i>METIR</i>	<i>15</i>		<i>20</i>
<i>DAM</i>	<i>25</i>		<i>30</i>			<i>35</i>		<i>40</i>
	<i>45</i>		<i>50</i>					

25X1A


DATE OF PHOTO	TYPE	QUALITY	CLASS	NO. OF CARDS	SCA
<i>MAY-SEPT 6</i>	<i>4</i>	<i>1</i>	<i>4</i>	<i>1</i>	
CLASSIFICATION <i>OUU</i>			CAPTIONED BY <i>JEE</i>		

PHOTO NO. 876724 LOT NO. R-544 MAP REFERENCE C LATITUDE 36 18N LONGITUDE 08 46E

COUNTRY *TURKEY* PROVINCE

AREA NO	SUBJECT	SUBJECT	SUBJECT	SUBJECT	SUBJECT	SUBJECT	SUBJECT	SUBJECT
	<i>A42</i>	<i>A4C</i>						
	<i>NEBEUR</i>		<i>DAM</i>		<i>AND</i>		<i>POWC</i>	
	<i>R PLANT</i>							

DATE OF PHOTO	TYPE	QUALITY	CLASS	NO. OF CARDS	SOURCE
<i>17</i>	<i>6</i>	<i>4</i>	<i>4</i>	<i>2</i>	<i>JEE</i>

CLASSIFICATION *OUU* CAPTIONED BY *JEE*

25X1A



ILLEGIB

Approved For Release 2000/06/02 : CIA-RDP78-05867A000401370028-5

Next 1 Page(s) In Document Exempt

Approved For Release 2000/06/02 : CIA-RDP78-05867A000401370028-5

PHOTO NO. 876728 LOT NO. 20461 MAP REFERENCE C LATITUDE 36 49N LONGITUDE 10 18E

COUNTRY *Thailand* PROVINCE

AREA NO	SUBJECT	SUBJECT	SUBJECT	SUBJECT	SUBJECT	SUBJECT	SUBJECT	SUBJECT
	A 41							
LA	G	O	N	L	E	T	T	E
LA	N	T.					P	O
							W	E
							R	

17

DATE OF PHOTO	TYPE	QUALITY	CLASS	NO. OF CAR'S	SOURCE
15 SEPT 61	4	1	4	1	[REDACTED]

CLASSIFICATION: ODD CAPTIONED BY: JEE

ILLEGIB

Approved For Release 2000/06/02 : CIA-RDP78-05867A000401370028-5

Approved For Release 2000/06/02 : CIA-RDP78-05867A000401370028-5

PHOTO NO. 876731 LOT NO. 5-111 MAP REFERENCE G LATITUDE 36 49N LONGITUDE 10 18E

COUNTRY		PROVINCE							
AREA NO.	SUBJECT	SUBJECT	SUBJECT	SUBJECT	SUBJECT	SUBJECT	SUBJECT	SUBJECT	SUBJECT
	AKQ	AKC							
LA	G ² OV	LETTE	(NR)	15		30		20	K
V.	LINE ²⁵	ON	CAUSEWAY ³⁵					40	T
O	CITY ⁴⁵			50					

25X1A

DATE OF PHOTO	TYPE	QUALITY	CLASS	NO. OF CARDS	SOURCE
17-29-32					
SEPT 6 1	4	1	4	2	
CLASSIFICATION			CAPTIONED BY		
OUD			JEE		

PHOTO NO.	876732	LOT NO.	25467	MAP REFERENCE	3	LATITUDE	11 42 N	LONGITUDE	105 05 E
COUNTRY	THAILAND								
AREA NO.	5PP	SUBJECT	AHA	SUBJECT		SUBJECT		SUBJECT	
		5		10		15	TURBINE	20	
		25		30		35	PLANT	40	
		45		50					

17

25X1A



DATE OF PHOTO	TYPE	QUALITY	CLASS	NO. OF CARDS	SOURCE
SEPT 6 1954	4	1	4	1	
CLASSIFICATION			CAPTIONED BY		
OUD			JEE		

ILLEGIB

Approved For Release 2000/06/02 : CIA-RDP78-05867A000401370028-5

Approved For Release 2000/06/02 : CIA-RDP78-05867A000401370028-5

PHOTO NO.	876734	LOT NO.	4-547	MAP REFERENCE	C	LATITUDE	36 49N	LONGITUDE	10 18E
COUNTRY	THAILAND								
AREA NO.	100	SUBJECT	ALA	SUBJECT	AAI	SUBJECT		SUBJECT	
	LA	G	5	GO	10	U	15	KE	20
	T	25	AT	30	T	I	35	O	40
	B	45	G	50					

25X1A

DATE OF PHOTO	11-30	TYPE	4	QUALITY	1	CLASS	4	NO. OF CARDS	2	SOURCE	[REDACTED]
CLASSIFICATION	OVD		CAPTIONED BY JEE								

PHOTO NO. 876736	LOT NO. R-5410	MAP REFERENCE C	LATITUDE 36 15 N	LONGITUDE 107 45 E
COUNTRY THAILAND		PROVINCE		
AREA NO. 50	SUBJECT AYM	SUBJECT AYA	SUBJECT	SUBJECT
NE	BE	UR	10 WIL	15 TCHYARD
F	NE	25 BEUR	30 G	35 ENERATING
45 F	TA	50 TION		

25X1A

DATE OF PHOTO 17 5 Sept 61	TYPE 4	QUALITY 1	CLASS 4	NO. OF CARDS 2	SOURCE [REDACTED]
CLASSIFICATION OUD			CAPTIONED BY JEE		

PHOTO NO. 876738	LOT NO. <i>R-5451</i>	MAP REFERENCE <i>N11 GAZ</i>	LATITUDE <i>36 28 N</i>	LONGITUDE <i>10 45 E</i>									
COUNTRY <i>TURKEY</i>	PROVINCE												
AREA NO. <i>54</i>	SUBJECT <i>AYL</i>	SUBJECT	SUBJECT	SUBJECT	SUBJECT	SUBJECT	SUBJECT	SUBJECT					
<i>N</i>	<i>A</i>	<i>B</i>	<i>E</i>	<i>U</i>	<i>L</i>	<i>U</i>	<i>B</i>	<i>T</i>	<i>A</i>	<i>T</i>	<i>I</i>	<i>O</i>	<i>N</i>
<i>E</i>	<i>P</i>	<i>O</i>	<i>W</i>	<i>E</i>	<i>R</i>	<i>P</i>	<i>L</i>	<i>A</i>	<i>N</i>	<i>T</i>			

25X1A

DATE OF PHOTO	TYPE	QUALITY	CLASS	NO. OF CARDS	SOURCE
<i>17</i>	<i>4</i>	<i>1</i>	<i>4</i>	<i>1</i>	<i>1</i>
CLASSIFICATION <i>OUO</i>			CAPTIONED BY <i>JER</i>		

ILLEGIB

Approved For Release 2000/06/02 : CIA-RDP78-05867A000401370028-5

Next 1 Page(s) In Document Exempt

Approved For Release 2000/06/02 : CIA-RDP78-05867A000401370028-5

PHOTO NO. 876741 LOT NO. *3447* MAP REFERENCE *C* LATITUDE *34 44N* LONGITUDE *10 46E*

COUNTRY *THAILAND* PROVINCE

AREA NO.	SUBJECT	SUBJECT	SUBJECT	SUBJECT	SUBJECT	SUBJECT	SUBJECT	SUBJECT
<i>17</i>	<i>A41</i>							
	<i>5 FAX</i>		<i>10 MUFFLER</i>		<i>15</i>	<i>20</i>	<i>COO</i>	
	<i>25 LING</i>		<i>30 TOWER</i>		<i>35</i>	<i>40</i>	<i>FAY</i>	<i>E</i>
	<i>45</i>		<i>50</i>					
	<i>ENGINE</i>		<i>PLANT</i>					

25X1A

DATE OF PHOTO	TYPE	QUALITY	CLASS	NO. OF CARDS	SO
<i>17</i>	<i>5</i>	<i>4</i>	<i>4</i>	<i>1</i>	<i>7</i>
<i>SEP-58</i>					
CLASSIFICATION <i>OUU</i>				CAPTIONED BY <i>JEE</i>	

PHOTO NO. 876742 LOT NO. R-5457 MAP REFERENCE C LATITUDE 31 44N LONGITUDE 10 46E

COUNTRY *Thailand* PROVINCE

AREA NO. *57* SUBJECT *AHQ* SUBJECT SUBJECT SUBJECT SUBJECT SUBJECT SUBJECT SUBJECT

F *F* *A* *X* ⁵ *S* *T* *R* *U* *C* *T* *U* *R* *E* ¹⁰ *E* *N* *C* *L* ²⁰

O *B* *I* *N* *G* ²⁵ *L* *I* *N* *E* ³⁰ *S* *E* *C* *T* *I* *O* *N* *A* *L* ⁴⁰

L *Z* *I* *N* *G* ⁴⁵ *B* *R* *E* *A* *K* *E* *R* ⁵⁰

25X1A

DATE OF PHOTO	TYPE	QUALITY	CLASS	NO. OF CARDS	SO
<i>17</i>	<i>E-1</i>	<i>4</i>	<i>4</i>	<i>1</i>	<i>1</i>

CLASSIFICATION *000* CAPTIONED BY *JEE*

PHOTO NO	876743	LOT NO.	2-5417	MAP REFERENCE	E	LATITUDE	36 40 N	LONGITUDE	10 46 E
COUNTRY	THAILAND		PROVINCE						
AREA NO	50	SUBJECT	AYA	SUBJECT	AYA	SUBJECT		SUBJECT	
	5			10			15		20
	FAX		E N G I N E			R O O M		O F	
	25			30			35		40
	F A X		E L E C T R I C			P O W E R			
	45			50					
	P L A N T								C O N T R O L R O O M I N A G
						25X1A			
17	DATE OF PHOTO	TYPE	QUALITY	CLASS	NO. OF CARDS	[REDACTED]			
	17-SEPT	4	1	4	2	[REDACTED]			
CLASSIFICATION			O U O		CAPTIONED BY JEE				

PHOTO NO. 876744 LOT NO. R-5469 MAP REFERENCE LATITUDE LONGITUDE

COUNTRY PROVINCE

AREA NO	SUBJECT	SUBJECT	SUBJECT	SUBJECT	SUBJECT	SUBJECT	SUBJECT	SUBJECT
52	AFI	A48						
			10	WATER		15	TOWER	20
			25			30	ELECTRIC	35
			40			45	POWER	50
				PLANT				

17

DATE OF PHOTO	TYPE	QUALITY	CLASS	NO. OF CARDS	SO
17-SEPT	4	1	4	2	

CLASSIFICATION OVD CAPTIONED BY JEE

25X1A

PHOTO NO.	876746	LOT NO.	R-2417	MAP REFERENCE	C	LATITUDE	34 44N	LONGITUDE	10 46E
COUNTRY	TUNISIA								
AREA NO.	C613 A4Q								
SUBJECT	5	SUBJECT	10	SUBJECT	15	SUBJECT	20	SUBJECT	25
FAX		TREE		LIGHT					
ITA	25	POWER	30	LINE	35				40
	35		50						

25X1A

DATE OF PHOTO	TYPE	QUALITY	CLASS	NO. OF CARDS	SOURCE
MAY-5-67	4	1	4	2	[REDACTED]
CLASSIFICATION	OVB		CAPTIONED BY: [REDACTED]		

PHOTO NO. 876747	LOT NO. R-5467	MAP REFERENCE C	LATITUDE 36 41 N	LONGITUDE 101 10 E
COUNTRY THAILAND		PROVINCE		
AREA NO. 500	SUBJECT APR	SUBJECT	SUBJECT	SUBJECT
5	10	BEN	15	METIR
25	30		35	
45	50			
25X1A				
17	DATE OF PHOTO APR 5 1961	TYPE 4	QUALITY 1	CLASS 4
				NO. OF CARDS 1
CLASSIFICATION OVD		CAPTIONED BY JEE		

PHOTO NO.	876748	LOT NO.	5417	MAP REFERENCE	C	LATITUDE	36 44N	LONGITUDE	08 44E
COUNTRY	TUNISIA		PROVINCE						
AREA NO.	54	SUBJECT	A4B	SUBJECT		SUBJECT		SUBJECT	
		5	BENI METIR	10		15	FENSTOCK	20	
		25	KROM DAM	30		35	TO FERNANA	40	
		45	-AFIDONT.	50					

(NR)

25X1A

17	DATE OF PHOTO	TYPE	QUALITY	CLASS	NO. OF CARDS	SOURCE
	MAY-SEP 61	4	1	4	1	[REDACTED]
CLASSIFICATION	DUU		CAPTIONED BY JEE			

PHOTO NO. 876751 LOT NO. 55417 MAP REFERENCE C LATITUDE 36 30N LONGITUDE 08 47E

COUNTRY		TUNISIA							
AREA NO		5F							
SUBJECT	SUBJECT	SUBJECT	SUBJECT	SUBJECT	SUBJECT	SUBJECT	SUBJECT	SUBJECT	SUBJECT
A4Q	A4N								
5	10	15	20	25	30	35	40	45	50
AOUK	EL	A	R	B	A	TR	AN	S	R
ORMER			90	-	30	KV	BUS		
E B W I T C A G E A R I N B B									

25X1A

17	DATE OF PHOTO	TYPE	QUALITY	CLASS	NO. OF CARDS	SOURCE
SEPT 6	4	1	4	2		
CLASSIFICATION				CAPTIONED BY		
OUO				JEE		

ILLEGIB

Approved For Release 2000/06/02 : CIA-RDP78-05867A000401370028-5

Next 2 Page(s) In Document Exempt

Approved For Release 2000/06/02 : CIA-RDP78-05867A000401370028-5

PHOTO NO. 876755 LOT NO. *2000* MAP REFERENCE *C* LATITUDE *35 47N* LONGITUDE *10 50E*

COUNTRY *TURKEY* PROVINCE

AREA NO	SUBJECT	SUBJECT	SUBJECT	SUBJECT	SUBJECT	SUBJECT	SUBJECT	SUBJECT
<i>52</i>	<i>C6B</i>							
<i>MONA</i>	<i>5</i>	<i>STR</i>	<i>10</i>	<i>STREET</i>	<i>15</i>	<i>STREET</i>	<i>20</i>	<i>STREET</i>
<i>NET</i>	<i>25</i>		<i>30</i>		<i>35</i>		<i>40</i>	
<i>NET</i>	<i>45</i>		<i>50</i>					

25X1A

DATE OF PHOTO	TYPE	QUALITY	CLASS	NO. OF CARDS	SOURCE
<i>7-17</i>	<i>6</i>	<i>4</i>	<i>4</i>	<i>1</i>	<i>[REDACTED]</i>
CLASSIFICATION <i>DUU</i>					CAPTIONED BY <i>JEE</i>

PHOTO NO. 876756		LIST NO. 5467		MAP REFERENCE		LATITUDE		LONGITUDE	
COUNTRY TUNISIA				PROVINCE					
AREA NO. 50		SUBJECT A40		SUBJECT		SUBJECT		SUBJECT	
E L E C T R I C		N L I N E		T R A N S M I		S I		O	
				10		15		20	
				30		35		40	
				45					
17		DATE OF PHOTO		TYPE		QUALITY		CLASS	
May 5 1957		6 1		4		1		4	
CLASSIFICATION		000		CAPTIONED BY		JEE		25X1A	

PHOTO NO. 876757 LOT NO. R-5415 MAP REFERENCE LATITUDE LONGITUDE

COUNTRY TURKISH PROVINCE

AREA NO.	SUBJECT	SUBJECT	SUBJECT	SUBJECT	SUBJECT	SUBJECT	SUBJECT	SUBJECT
5P	A4Q							
	ELECTRIC		TRANS					
	POLE		OF					

DATE OF PHOTO	TYPE	QUALITY	CLASS	NO. OF CARDS	SOURCE
MAY-SEPT 61	4	1	4	1	[REDACTED]

CLASSIFICATION ODD CAPTIONED BY JEC

25X1A

PHOTO NO. 876758 LOT NO. 2546 MAP REFERENCE LATTITUDE LONGITUDE

COUNTRY THAILAND PROVINCE

AREA NO	SUBJECT	SUBJECT	SUBJECT	SUBJECT	SUBJECT	SUBJECT	SUBJECT	SUBJECT	SUBJECT
30	KV	ST	EL	STR	AN	Mi			
	Si	ON	LI	NE					

ELECTRIC

DATE OF PHOTO	TYPE	QUALITY	CLASS	NO. OF CARDS	SCALE
17					25X1A
17-SEP-58					

CLASSIFICATION OVO CAPTIONED BY JEE

PHOTO NO. 876759 LOT NO. R-5411 MAP REFERENCE LATTITUDE LONGITUDE

COUNTRY THURSDAY PROVINCE

AREA NO	SUBJECT	SUBJECT	SUBJECT	SUBJECT	SUBJECT	SUBJECT	SUBJECT	SUBJECT
50	A40							
	5		10		15		20	
	ELECTRIC		POWER		DISTRICT			
	25		30		35		40	
	DISTRIBUTION		TRANSFORMER					
	45		50					
	ON CONCRETE		POLE.					

17

25X1A

DATE OF PHOTO	TYPE	QUALITY	CLASS	NO. OF CARDS	SOURCE
MAY 5 1967	6	4	1	4	1

CLASSIFICATION ODD CAPTIONED BY JEE

PHOTO NO. 876760 LOT NO. *R. 2207* MAP REFERENCE *N13 GAR* LATITUDE *35 53N* LONGITUDE *08 34E*

COUNTRY *TUNISIA* PROVINCE

AREA NO	SUBJECT	SUBJECT	SUBJECT	SUBJECT	SUBJECT	SUBJECT	SUBJECT	SUBJECT
<i>SP</i>	<i>AHQ</i>							
	<i>TADJER</i>	<i>OU</i>	<i>INE</i>		<i>90</i>	<i>KV</i>		<i>T</i>
	<i>RAN</i>	<i>MISS</i>	<i>SION</i>			<i>TOWER</i>	<i>φ</i>	

25X1A

DATE OF PHOTO	TYPE	QUALITY	CLASS	NO. OF CARDS	SOURCE
<i>17</i>	<i>MAY-SEPT</i>	<i>6</i>	<i>4</i>	<i>4</i>	<i>1</i>

CLASSIFICATION *000* CAPTIONED BY *JEE*

PHOTO NO. 876761 LOT NO. 2487 MAP REFERENCE Niq GAR LATITUDE 35 53N LONGITUDE 08 34E

COUNTRY TUNISIA PROVINCE

AREA NO	SUBJECT	SUBJECT	SUBJECT	SUBJECT	SUBJECT	SUBJECT	SUBJECT	SUBJECT
5	ALL	ALM						
	5	10	15	20				
	T A D J E R O U I N E							
	25	30	35	40				
	A R D	S U B S T	A T I O N.					
	45	50						

ILLEGIB

DATE OF PHOTO	TYPE	QUALITY	CLASS	NO. OF CARDS	SC
17				2	
MAY 56					
CLASSIFICATION			CAPTIONED BY		

PHOTO NO. 876762 LOT NO. P-5431 MAP REFERENCE N13 GAR LATITUDE 35 53N LONGITUDE 08 31E

COUNTRY TUNISIA PROVINCE

AREA NO.	SUBJECT	SUBJECT	SUBJECT	SUBJECT	SUBJECT	SUBJECT	SUBJECT	SUBJECT
5P	ARM							
TAD	JER	OU	INE			W	T	C
ARD						H		

17


25X1A

DATE OF PHOTO	TYPE	QUALITY	CLASS	NO. OF CARDS	SOURCE
MAY-SEPT	6	1	4	1	[REDACTED]

CLASSIFICATION ODD CAPTIONED BY JEC

PHOTO NO.	876763	LOT NO.	5445	MAP REFERENCE	ATZ	LATITUDE	35 130	LONGITUDE	07 35E
COUNTRY	TUNISIA								
AREA NO.	5P	SUBJECT	A40	SUBJECT		SUBJECT		SUBJECT	
	TAD	JF	2	00	10	NF	90	15	KV
	RAW	25	Mi	4	30	0. N	70	35	WER.
		45			50				40

25X1A



DATE OF PHOTO	TYPE	QUALITY	CLASS	NO. OF CARDS	SOLR
MAY-Sept 6	4	1	4	1	
CLASSIFICATION	000		CAPTIONED BY JEE		

PHOTO NO. 876765 LOT NO. R-5467 MAP REFERENCE C LATITUDE 36 39N LONGITUDE 08 42E

COUNTRY TUNISIA PROVINCE

AREA NO	SUBJECT	SUBJECT	SUBJECT	SUBJECT	SUBJECT	SUBJECT	SUBJECT	SUBJECT
5P	A4W							
	FERNANA			10	GENERATOR	15		20
	T	25	ELECTRICE	30	POWER	35	PLATE	40
	N.T.	45		50				

17 25X1A

DATE OF PHOTO	TYPE	QUALITY	CLASS	NO. OF CARDS	SOURCE
APR. SEPT 61	4	1	4	1	[REDACTED]

CLASSIFICATION OUD CAPTIONED BY JEE

PHOTO NO. 876767 LOT NO. R-5467 MAP REFERENCE C LATITUDE 37 10N LONGITUDE 13 12E

COUNTRY TUNISIA PROVINCE

AREA NO	SUBJECT	SUBJECT	SUBJECT	SUBJECT	SUBJECT	SUBJECT	SUBJECT	SUBJECT
50	A4Q							
	PORTO		FARINA				STREET	
	LIGHT		ON		POWER		TRAIN	
	EMISS		ION		LINE			

DATE OF PHOTO	TYPE	QUALITY	CLASS	NO. OF CARDS	SOL
17	61	4	1	4	1
CLASSIFICATION 000			CAPTIONED BY JEE		

25X1A


PHOTO NO. 87676A LOT NO. R-5467 MAP REFERENCE C LATITUDE 36 48 N LONGITUDE 10 11 E

COUNTRY TUNISIA PROVINCE

AREA NO 5P SUBJECT A4L SUBJECT SUBJECT SUBJECT SUBJECT SUBJECT SUBJECT SUBJECT

TUNISIA (NR) DISSEMBEL DTE
 LLOUD POWERS CONTROL
 SUBSTITUTION FROM LA GOULETE

~~SES~~
 CONTROL BOARD OF

17

25X1A

DATE OF PHOTO	TYPE	QUALITY	CLASS	NO. OF CARDS	SOURCE
MAY-SEPT 61	4	1	4	7	[REDACTED]

CLASSIFICATION OVO CAPTIONED BY JEE

PHOTO NO.	876770	LOT NO.	R-5467	MAP REFERENCE	C	LATITUDE	36 48 N	LONGITUDE	10 11 E
COUNTRY	TUNISIA		PROVINCE						
AREA NO	5P	SUBJECT	A4L	SUBJECT		SUBJECT		SUBJECT	
TUNISIA	5	(NR)	10	JEBEL	15	DJE	20		
LOUD	25	POW	30	ER	35	CONTROL	40		
SUBSTITUTION	45		50			FROM LA GOULETTE			

90 KV AIR BLAST BREAKER AT

25X1A

DATE OF PHOTO	TYPE	QUALITY	CLASS	NO. OF CARDS	SOURCE
MAY-SEPT 61	4	1	4	1	[REDACTED]
CLASSIFICATION	OVD		CAPTIONED BY JEE		

PHOTO NO.	876771	LOT NO.	R-5467	MAP REFERENCE	C	LATITUDE	36 48 N	LONGITUDE	10 11 E
COUNTRY	TUNISIA		PROVINCE						
AREA NO	5P	SUBJECT	AYL	SUBJECT		SUBJECT		SUBJECT	
	TUNISIA	(AIR)	10	JEBEL	DJE	15		20	
	LOUD	POWER	25	CONTROL		35		40	
	SUBSTATION		50	FROM LA GOULETTE					
TRANSFORMER AT									
25X1A									
DATE OF PHOTO	MAY-SEPT	TYPE	G 1	QUALITY	4	CLASS	1	NO. OF COPIES	1
CLASSIFICATION	OVD			CAPTIONED BY JEE					

PHOTO NO.	876772	LOT NO.	R-5467	MAP REFERENCE	C	LATITUDE	36 48 N	LONGITUDE	10 11 E
COUNTRY	TUNISIA		PROVINCE						
AREA NO.	SP	SUBJECT	A4L	SUBJECT		SUBJECT		SUBJECT	
	TUNISIA	(NR)			JEBEL			DJE	
	LOUD	POWER			CONTROL				
	SUBSTITUTION				FROM LA GOULETTE				

25X1A

DATE OF PHOTO	17	TYPE	4	QUALITY	1	CLASS	4	NO. OF CARDS	1	30	[REDACTED]
CLASSIFICATION			000				CAPTIONED BY	JEB			

PHOTO NO.	876775	LOC NO.	R. 5469	MAP REFERENCE	C	LATITUDE	36 48 N	LONGITUDE	10 11 E
COUNTRY	TUNISIA		PROVINCE						
AREA NO.	SP	SUBJECT	A4L	SUBJECT		SUBJECT		SUBJECT	
	TUNISIA		(NR)		10	D	J E	B E L	D J E
	25		P O W E R		30			C O N T R O L	40
	45		S U B S T A T I O N		50			FR O M L A G O U L E T T E	

ILLEGIB

17	DATE OF PHOTO	TYPE	QUALITY	CLASS	NO. OF CARDS	SC
17	1957	4	1	4	1	
CLASSIFICATION	O U O		CAPTIONED J E			

PHOTO NO.	876777	LOT NO.	R. 5467	MAP REFERENCE	C	LATITUDE	36 48 N	LONGITUDE	10 11 E
COUNTRY	TUNISIA		PROVINCE						
AREA NO	5 P	SUBJECT	A4L	SUBJECT		SUBJECT		SUBJECT	
		5	(NR)	10	(D)	J E B E L	D J E	20	
		25	P O W E R	30		C O N T R O L		40	
		45	A T I O N	50		F R O M	G A G O U L T T E		

TRANSFORMER (90 KV - 30 KV)

25X1A

DATE OF PHOTO	TYPE	QUALITY	CLASS	NO. OF CARDS	SOURCE
MAY-SEPT 61	4	1	4		[REDACTED]
CLASSIFICATION	O U O		CAPTIONED BY JEE		

PHOTO NO	876778	LOT NO	R-5467	MAP REFERENCE	C	LATITUDE	36 48 N	LONGITUDE	10 11 E
COUNTRY	TUNISIA		PROVINCE						
AREA NO	5P	SUBJECT	AVL	SUBJECT		SUBJECT		SUBJECT	
	5		(NE)	10				15	20
	25		PO	30				35	40
	45		ATIOW	50					
<p>TUNISIA (NE) DISEASE CONTROL</p> <p>LLLOUD POLICE CONTROL</p> <p>SUBS 97 ATIOW FROM LA GOULTE</p> <p>THE</p> <p>TRANSFORMER OF</p>									

25X1A

DATE OF PHOTO	TYPE	QUALITY	CLASS	NO. OF CARDS	SOURCE
MAY-SEPT	6	4	1	4	[REDACTED]
CLASSIFICATION	DVD		CAPTIONED BY JEE		

PHOTO NO.	876779	LOT NO.	R-5467	MAP REFERENCE	C	LATITUDE	36 48 N	LONGITUDE	10 11 E
COUNTRY	TUNISIA		PROVINCE						
AREA NO	5P	SUBJECT	44L	SUBJECT		SUBJECT		SUBJECT	
	TUNISIA		(NR)		10	SWITCH	15	YARD	20
	ONE		25	JEBEL	30	DJELL	35	LOUD	40
	UB		45	TATION	50	FROM LA GOULETTE			
17						25X1A			
DATE OF PHOTO	MAY-SEPT	E. I	4	1	4	1	[REDACTED]		
CLASSIFICATION	000		CAPTIONED BY JEE						

PHOTO NO. 876780 LOT NO. R-5467 MAP REFERENCE C LATITUDE 36 39N LONGITUDE 08 42E

COUNTRY TUNISIA PROVINCE

AREA NO. 5P	SUBJECT AYC	SUBJECT	SUBJECT	SUBJECT	SUBJECT	SUBJECT	SUBJECT	SUBJECT
FERNANA				10	FERNANA	15	ANA - A M O	20
NT	25	HYDRO		30	ELECTRIC	35	PLANT	40
ER	45	PLANT		50				

25X1A

17	DATE OF PHOTO	TYPE	QUALITY	CLASS	NO. OF CARDS	SC
MAY-SEP 61		41		4	1	
CLASSIFICATION	OOW		CAPTIONED BY		JSC	

PHOTO NO. 876782 LOT NO. R-5467 MAP REFERENCE C LATITUDE 35 55N LONGITUDE 08 08E

COUNTRY TUNISIA PROVINCE

AREA NO	SUBJECT	SUBJECT	SUBJECT	SUBJECT	SUBJECT	SUBJECT	SUBJECT	SUBJECT
5P	A4Q							
	TOZEUR		LIGHT					
	BUTTON		LINE					

17					25X1A
DATE OF PHOTO	TYPE	QUALITY	CLASS	NO. OF CARDS	
MAY - SEP 61	4	1	4	1	
CLASSIFICATION 000			CAPTIONED BY JBC		

PHOTO NO. 876784 LOT NO. R-5467 MAP REFERENCE C LATITUDE 36 44N LONGITUDE 08 47E

COUNTRY TUNISIA PROVINCE

AREA NO	SUBJECT	SUBJECT	SUBJECT	SUBJECT	SUBJECT	SUBJECT	SUBJECT	SUBJECT
SP	A42							
	BEN	METIR		BEN	METIR			
	DAM	WADI		EL	LIL		OV	
	R FLOW	DIS		CHARGE				

17

25X1A

DATE OF PHOTO	TYPE	QUALITY	CLASS	NO. OF CARDS	SO
15 OCT 61	4	1	4	1	

CLASSIFICATION OVD CAPTIONED BY JEE

PHOTO NO. 876785 LOT NO. 2-5457 MAP REFERENCE C LATITUDE 36 44 N LONGITUDE 08 47 E

COUNTRY TUNISIA PROVINCE

AREA NO	SUBJECT	SUBJECT	SUBJECT	SUBJECT	SUBJECT	SUBJECT	SUBJECT	SUBJECT
50	AVC	AVC						
BEN	5 METIR	10		BEN	15	METIR	20	
DAM	25 WADI	30		EL	35	LIL	40	
	45		50					

1-17 25X1A

DATE OF PHOTO	TYPE	QUALITY	CLASS	NO. OF CARDS	SOURCE
SEPT 6	4	1	4	2	[REDACTED]

CLASSIFICATION OVV CAPTIONED BY JEE

PHOTO NO. 876789 LOT NO. R-5423 MAP REFERENCE C LATITUDE 28 33 S LONGITUDE 16 26 E

COUNTRY Southwest Africa PROVINCE

AREA NO	SUBJECT	SUBJECT	SUBJECT	SUBJECT	SUBJECT	SUBJECT	SUBJECT	SUBJECT
2V	ABD	ACF						
	⁵ ORANGE		¹⁰ MOUTH			¹⁵ CONFOL		²⁰
	²⁵ IDATED		³⁰ DIAMOND			³⁵ MINE		⁴⁰
	⁴⁵ OF W		⁵⁰ AFRICA, LTD.					

OPEN PIT MINE. ROTARY SCOOP & CONVEYOR MOUNTED ON SURPLUS HERMAN TANK.
PART 1 OF 2 PART PANORAMA.

25X1A

DATE OF PHOTO	TYPE	QUALITY	CLASS	NO. OF CARDS	CAPTIONED BY
MAR 62	4	2	3	2	JRC
CLASSIFICATION CONF					

PHOTO NO.	876790	LOT NO.	R-5423	MAP REFERENCE	C	LATITUDE	28 33 $\frac{1}{2}$	LONGITUDE	16 26 E
COUNTRY	Southwest Africa		PROVINCE						
AREA NO.	2V	SUBJECT	ABD ACF	SUBJECT		SUBJECT		SUBJECT	
	5			10		15		20	
		DRANGE		MOUTH				CON	SO L
	25			30		35		40	
		IDATED		DIAMOND				MINE	
	45			50					
		OF		AFRICA, LTD.				OPEN PIT	
MINE. ROTARY SCOOP & CONVEYOR MOUNTED ON SURPLUS \$HERMAN TANK.									
PART 2 OF 2 PART PANORAMA									
						25X1A			
14.	DATE OF PHOTO	TYPE	QUALITY	CLASS	NO. OF CARBS	[REDACTED]			
	MAR 67	4	2	3	2				
CLASSIFICATION					CAPTIONED BY				
CONF					JRC				

PHOTO NO. 876791 LOT NO. R-5423 MAP REFERENCE C LATITUDE 28 33' LONGITUDE 16 26E

COUNTRY South West Africa PROVINCE

AREA NO	SUBJECT	SUBJECT	SUBJECT	SUBJECT	SUBJECT	SUBJECT	SUBJECT	SUBJECT
24	ADD	ACF						
	DRANGE	MOUTH				CONF		
	IDATED	DIAMOND				MINE		
	OF	SW	AFRICA, LTD.			OPEN PIT		

MINE.

25X1A

DATE OF PHOTO	TYPE	QUALITY	CLASS	NO. OF CARDS
MAR 62	4	2	3	2



CLASSIFICATION CONF CAPTIONED BY JRC

PHOTO NO. 876792 LOT NO. R-5423 MAP REFERENCE C LATITUDE 28 33 S LONGITUDE 16 26 E

COUNTRY SOUTHWEST AFRICA PROVINCE

AREA NO	SUBJECT	SUBJECT	SUBJECT	SUBJECT	SUBJECT	SUBJECT	SUBJECT	SUBJECT
24	ADD	ACE						
	5		10		15			20
	ORANGE		MOUTH		CON			SO
	25		30		35			40
	IDATED		DIAMOND		MINE			
	45		50					
	OF \$ W.		AFRICA LTD.		OPEN PIT			

MINE SHOWING SECTION OF MARINE TERRACE

14

DATE OF PHOTO	TYPE	QUALITY	CLASS	NO. OF CARDS
MAR 6 2 4	L	3	2	

25X1A

CLASSIFICATION CONF CAPTIONED BY JER

PHOTO NO. 876793 LOT NO. R. 5423 MAP REFERENCE C LATITUDE 27 30 N LONGITUDE 16 20 E

COUNTRY: SOUTH WEST AFRICA PROVINCE:

AREA NO	SUBJECT	SUBJECT	SUBJECT	SUBJECT	SUBJECT	SUBJECT	SUBJECT	SUBJECT
24	ARB	ACF						
	5		10			15		20
	ORANGE		M					CONDOR
	25		30			35		40
	IDATED		DI					M
	45		50					

MINES GERMAN-BUILT ROTARY BUCKET EXCAVATOR WHICH REMOVES SAND AT THE RATE OF 600 TONS AN HOUR.

14

25X1A

DATE OF PHOTO	TYPE	QUALITY	CLASS	NO. OF CARDS
17 APR	4	2	3	2

CLASSIFICATION: CONF CAPTIONED BY: JR

PHOTO NO. 876794 LOT NO. R-5423 MAP REFERENCE C LATITUDE 28 33 S LONGITUDE 16 26 E

COUNTRY Southwest Africa PROVINCE

AREA NO	SUBJECT	SUBJECT	SUBJECT	SUBJECT	SUBJECT	SUBJECT	SUBJECT	SUBJECT
24	ADD	ACE						
	ORANGE	MOUTH				CONBO		
	IDATED	DIAMOND				MINE		
	OF	A.F.R.I.C.A. LTD.				OPEN PIT		

MINE WITH EARTH SCRAPER - MOVING SAND OVER BURDEN.

25X1A

DATE OF PHOTO	TYPE	QUALITY	CLASS	NO. OF CARDS
MAR 6 2	4	2	3	2

CLASSIFICATION CONF CAPTIONED BY JR

ILLEGIB

Approved For Release 2000/06/02 : CIA-RDP78-05867A000401370028-5

Approved For Release 2000/06/02 : CIA-RDP78-05867A000401370028-5

PHOTO NO. 876797 LOT NO. R5423 MAP REFERENCE C LATITUDE 28 33' LONGITUDE 16 26'

COUNTRY Southwest Africa PROVINCE

AREA NO	SUBJECT	SUBJECT	SUBJECT	SUBJECT	SUBJECT	SUBJECT	SUBJECT	SUBJECT
21	ABD	ACF						
	ORANGE		MOUNTAIN				CON	
	IDATED		DIAMOND				MINE	
	BOF		AFRICA, LTD.				OPEN PIT MINE.	

SHOWING CLEANED OUT PORTION OF TERRACE.

14						25X1A
DATE OF PHOTO	TYPE	QUALITY	CLASS	NO. OF CARDS		
MAR 6 2	4	2	3	2		
CLASSIFICATION CONF					CAPTIONED BY JSC	

PHOTO NO. 876799		LOT NO. R-5423		MAP REFERENCE C		LATITUDE 28 33 8		LONGITUDE 16 26E	
COUNTRY Southwest Africa				PROVINCE					
AREA NO. 21	SUBJECT ABD	SUBJECT REF	SUBJECT	SUBJECT	SUBJECT	SUBJECT	SUBJECT	SUBJECT	SUBJECT
ORANGE			10 MOUTH			15 CON		20 SOL	
IDENTIFIED			30 DIAMOND			35 MINE		40 F	
BOF	5. W.		50 AFRICAN	LTD. OPEN PIT MINE.					
CONVEYORS AT FIELD SCREENING PLANT									
14						25X1A			
DATE OF PHOTO		TYPE	QUALITY	CLASS	NO. OF CARDS				
MAR 62		4	3	3	2				
CLASSIFICATION CONF			CAPTIONED BY JSC						

ILLEGIB

Approved For Release 2000/06/02 : CIA-RDP78-05867A000401370028-5

Approved For Release 2000/06/02 : CIA-RDP78-05867A000401370028-5