

PHOTO NO.	877401	LOT NO.	2-4-23	MAP REFERENCE	C	LATITUDE	27 02N	LONGITUDE	88 16E
COUNTRY	INDIA		PROVINCE	(WEST BENGAL) WAL 553B					
AREA NO	54	SUBJECT	66B	SUBJECT		SUBJECT		SUBJECT	
	D	A	R	J	E	E	L	I	N
	C	E	N	E.	30	T	I	B	E
	E	N	T	E	R.	L	A	M	A,

T-50

25X1A

DATE OF PHOTO		TYPE	6,7	QUALITY	4	CLASS	1	NO. OF CARDS	1	SOURCE OF PHOTOGRAPH	[REDACTED]
CLASSIFICATION	SECRET		CAPTIONED BY		FEB						

PHOTO NO. 877402	LOT NO. 20003	MAP REFERENCE C	LATITUDE 18 58 N	LONGITUDE 72 50 E
COUNTRY INDIA		PROVINCE (MAHARASHTRA)		
AREA NO. 54	SUBJECT C6B	SUBJECT	SUBJECT	SUBJECT
B O M B A Y		\$	T R E E T	\$ C E N T R E
I N	O L D	Q	U A R T E R	\$

I-52

6,7

ILLEGIB

DATE OF PHOTO	TYPE	QUALITY	CLASS	NO. OF CARDS	SOURCE OF PHOTOGRAPH
CLASSIFICATION				CAPTIONED BY	

PHOTO NO. 877403 LOT NO. R5603 MAP REFERENCE C LATITUDE 19 58 N LONGITUDE 72 30 E

COUNTRY INDIA PROVINCE (MAHARASHTRA)

Table with columns: AREA NO (5K), SUBJECT (CH5, CH6), and grid coordinates (10, 15, 20, 25, 30, 35, 40, 45, 50). Grid contains 'BOMBAY' and 'INDIA GATE'.

I-53

(10)

25X1A

Table with columns: DATE OF PHOTO, TYPE, QUALITY, CLASS, NO. OF CARDS, SOURCE. Includes handwritten '42', '42', and 'REB'.

PHOTO NO.	877404	LOT NO.	10305	MAP REFERENCE	C	LATITUDE	22 32N	LONGITUDE	88 22E
COUNTRY	INDIA		PROVINCE (WEST BENGAL) W						
AREA NO	54	SUBJECT	C6B	SUBJECT	AH3	SUBJECT		SUBJECT	
	0	5	10	15	20	25	30	35	40
	NE								

[I-55]

6,7 = 25X1A

DATE OF PHOTO		TYPE		QUALITY		CLASS		NO. OF CARDS	2	SOURCE	[REDACTED]
CLASSIFICATION	WUC		12		✓		CAPTIONED BY		CB		

PHOTO NO.	877405	LOT NO.	R5603	MAP REFERENCE	C	LATITUDE	2951 $\frac{1}{2}$	LONGITUDE	3101E
COUNTRY	Union of South Africa			PROVINCE	Natal				
AREA NO.	287	SUBJECT	C26	SUBJECT	C62	SUBJECT		SUBJECT	
		5			10			15	20
D	U	R	B	A	N			35	40
		25			30				
		45			50				
SA-6									
6-7									
DATE OF PHOTO		TYPE	4	QUALITY	1	CLASS	4	NO. OF CARDS	2
CLASSIFICATION						CAPTIONED BY		SOURCE OF PHOTOGRAPH	
000						for		25X1A	

PHOTO NO. 877406 LOT NO. MAP REFERENCE LATITUDE 29515 LONGITUDE 31015

COUNTRY Union of South Africa PROVINCE Natal

AREA NO.	SUBJECT	SUBJECT	SUBJECT	SUBJECT	SUBJECT	SUBJECT	SUBJECT	SUBJECT	SUBJECT
284	C29	C62							
	5			10			15		20
	25			30			35		40
	45			50					

URBAN

SA-5

6-7

DATE OF PHOTO	TYPE	QUALITY	CLASS	NO. OF CARDS	SOURCE OF PHOTOGRAPH
	4	1	4	2-	ILLEGIB

CLASSIFICATION CAPTIONED BY

PHOTO NO. 877407	LOT NO.	MAP REFERENCE	LATITUDE 2612E	LONGITUDE 2805E		
COUNTRY Union of South Africa	PROVINCE Transvaal					
AREA NO. 481	SUBJECT <del>ACT</del>	SUBJECT ACT	SUBJECT ACT	SUBJECT		
J	5	10	15	20		
O	25	30	35	40		
H	45	50				
A						
N						
N						
E						
S						
B						
U						
R						
G						
W						
O						
R						
K						
E						
R						
I						
N						
O						
N						
E						
O						
F						
L						
A						
R						
G						
E						
G						
O						
L						
D						
M						
I						
N						
E						
S						
O						
F						
T						
H						
E						
S						
A						
N						
D						
8-14	DATE OF PHOTO	TYPE	QUALITY	CLASS	NO. OF CARDS	SOURCE OF PHOTOGRAPH
		4	1	4	2	ILLEGIB
CLASSIFICATION	CAPTIONED BY					

3A-11





PHOTO NO.	877409	LOT NO.	P 5143	MAP REFERENCE		LATITUDE	2800 S	LONGITUDE	3200 E	
COUNTRY	Union of South Africa		PROVINCE	Natal						
AREA NO.	28Y	SUBJECT	C 7 G	SUBJECT	C 8 I	SUBJECT		SUBJECT		
		5	Z U L U	L A N D	10	Z u	z u	15	W O A A N	
		25			30			35		
		45			50					
SA #1										
8	DATE OF PHOTO	TYPE	QUALITY	CLASS	NO. OF CARDS	SOURCE OF PHOTOGRAPH				
			4	1	4	2	ILLEGIB			
CLASSIFICATION				CAPTIONED BY						

Approved For Release 2000/06/02 : CIA-RDP78-05867A000401370035-7

PHOTO NO. 877410 LOT NO. MAP REFERENCE LATITUDE 3210<sup>S</sup> LONGITUDE 2810<sup>E</sup>

COUNTRY Union of South Africa PROVINCE Cape of Good Hope

AREA NO	SUBJECT	SUBJECT	SUBJECT	SUBJECT	SUBJECT	SUBJECT	SUBJECT	SUBJECT	SUBJECT
181	C 70	C 78	C 81	C 82					
	T R A N S K E I				H U S B A N D				E
	W I F E			" R E D "					B L A N K E T
	P O N D			T R I B E.					

SA 39

8-10

DATE OF PHOTO	TYPE	QUALITY	CLASS	NO. OF CARDS	SOURCE OF PHOTOGRAPH
				4	ILLEGIB

CLASSIFICATION CAPTIONED BY

PHOTO NO. 877411		LOT NO. 85103		MAP REFERENCE		LATITUDE 3210S		LONGITUDE 2850E												
COUNTRY Union of South Africa				PROVINCE Cape of Good Hope																
AREA NO 181		SUBJECT C70	SUBJECT C56	SUBJECT C81	SUBJECT	SUBJECT	SUBJECT	SUBJECT	SUBJECT											
T	R	A	N	3	10	W	O	M	E	N	15	O	F	20	T					
H	E	25	R	E	D	30	B	L	A	N	35	K	E	T	40	P	O	N	D	O
=	T	R	45	I	B	E.	50													

SA 37  
ILLEGIB

8-10		DATE OF PHOTO		TYPE	QUALITY	CLASS	NO. OF CARDS	SOURCE OF PHOTOGRAPH	
				4	1	4	3	[REDACTED]	
CLASSIFICATION							CAPTIONED BY		

PHOTO NO. 877412	LOT NO.	MAP REFERENCE	LATITUDE 3210 S	LONGITUDE 2800 E
COUNTRY Union of South Africa	PROVINCE Cape of Good Hope			
AREA NO. 134	SUBJECT C9A	SUBJECT C71	SUBJECT C81	
T R A N S	K E I	P O L I C E	M A D N	20
O F	T H E " R E D	B L A N K E T "		40
B A N D O	T R I B E			

SA 46

8-10

DATE OF PHOTO	TYPE	QUALITY	CLASS	NO. OF CARDS	SOURCE OF PHOTOGRAPH
	4	1	4	3	ILLEGIB
CLASSIFICATION				CAPTIONED BY	

PHOTO NO. <b>877413</b>	LOT NO.	MAP REFERENCE	LATITUDE <b>2545</b>	LONGITUDE <b>2814E</b>
COUNTRY <i>Union of South Africa</i>	PROVINCE <i>Transvaal</i>			
AREA NO. <b>484</b>	SUBJECT <b>C16</b>	SUBJECT	SUBJECT	SUBJECT
	5	10	15	20
<b>P R E T O R I A</b>		<b>G O V E R N M E N T</b>		
	25	30	35	40
<b>B U I D I N G</b>				
	45	50		
<b>SA 15</b>				
<b>7-8</b>				
DATE OF PHOTO	TYPE	QUALITY	CLASS	NO. OF CARDS
CLASSIFICATION				CAPTIONED BY
<b>ILLEGIB</b>				

PHOTO NO. 877414	LOT NO. P-5143	MAP REFERENCE C	LATITUDE 3210S	LONGITUDE 2800E
COUNTRY Union of South Africa	PROVINCE Cape of Good Hope			
AREA NO. 151	SUBJECT C31	SUBJECT C81	SUBJECT	SUBJECT
T	R	A	N	S
M	A	D	E	25
O	R	M	O	45
K	E	I		10
Z	U	L	U	15
H	U	T	S	20
S	T	R	A	N
B	E	E	H	I
V	E	S		30
				35
				40
				45
				50

A23

7	DATE OF PHOTO	TYPE	QUALITY	CLASS	NO. OF CARDS	SOURCE OF PHOTOGRAPH ILLEGIB
		4	1	4	2	
CLASSIFICATION						CAPTIONED BY

PHOTO NO. 877415		LOT NO.		MAP REFERENCE		LATITUDE 3120 S		LONGITUDE 2930 E	
COUNTRY Union of South Africa				PROVINCE Cape of Good Hope					
AREA NO. 181		SUBJECT C71	SUBJECT C81	SUBJECT	SUBJECT	SUBJECT	SUBJECT	SUBJECT	SUBJECT
5 P O N D O L A N D		10 F E M A L E S		15		20		A	
25 S W E L L A S		30 M E N		35		40		O F P O N	
45 D O T R I B E		50 S M O K E P I P E S							
								SA 21	
8-10									
DATE OF PHOTO		TYPE	QUALITY	CLASS	NO. OF CARDS	SOURCE OF PHOTOGRAPH			
		4	1	4	2	ILLEGIB			
CLASSIFICATION				CAPTIONED BY					

PHOTO NO. 877416	LOT NO.	MAP REFERENCE	LATITUDE 3210 <sup>s</sup>	LONGITUDE 2800 <sup>E</sup>
COUNTRY <i>Union of South Africa</i>	PROVINCE <i>Cape of Good Hope</i>			
AREA NO. 184	SUBJECT C56	SUBJECT C7G	SUBJECT C81	
T	R	A	N	5
				10
				15
				20
				25
				30
				35
				40
				45
				50

SA 18

8-10	DATE OF PHOTO	TYPE	QUALITY	CLASS	NO. OF CARDS	SOURCE OF PHOTOGRAPH
		4	1	4	3	ILLEGIB
CLASSIFICATION	CAPTIONED BY					



PHOTO NO. 877417	LOT NO.	MAP REFERENCE	LATITUDE 92 50 S	LONGITUDE 27 55 E
COUNTRY Union of South Africa	PROVINCE Cape of Good Hope			
AREA NO. 181	SUBJECT ALB	SUBJECT	SUBJECT	SUBJECT
5	10	15	20	
K E I	R I V E R	(N R)	F E R R Y	
25	30	35	40	
L A N D	I N G			
45	50			

SA26


29	DATE OF PHOTO	TYPE	QUALITY	CLASS	NO. OF CARDS	SOURCE OF PHOTOGRAPH	ILLEGIB
CLASSIFICATION						CAPTIONED BY	

PHOTO NO. 877418		LOT NO. 20113		MAP REFERENCE		LATITUDE 31 95 S		LONGITUDE 28 45 E	
COUNTRY Union of South Africa				PROVINCE Cape of Good Hope					
AREA NO. 184		SUBJECT C 81	SUBJECT C 56	SUBJECT C 78	SUBJECT	SUBJECT	SUBJECT	SUBJECT	SUBJECT
U M T A T A		5	10	15	20	25	30	35	40
D O C T O R		25	30	35	40	45	50		
SA 30									
8-60		DATE OF PHOTO	TYPE	QUALITY	CLASS	NO. OF CARDS	SOURCE OF PHOTOGRAPH		ILLEGIB
			4	1	4	3			
CLASSIFICATION				CAPTIONED BY					
				0110					

PHOTO NO. 877419		LOT NO. P 5143		MAP REFERENCE		LATITUDE		LONGITUDE							
COUNTRY Basutoland							PROVINCE								
AREA NO 74		SUBJECT C 78		SUBJECT C 56		SUBJECT		SUBJECT							
B	A	S	U	T	O	I	N	T	R	A	D	T	I	O	N
L	C	O	S	T	U	M	E.								
DATE OF PHOTO		TYPE		QUALITY		CLASS		NO. OF CARDS		SOURCE OF PHOTOGRAPH					
		4		1		4		2		ILLEGIB					
CLASSIFICATION							CAPTIONED BY								

B6

Approved For Release 2000/06/02 : CIA-RDP78-05867A000401370035-7

PHOTO NO.	877420	LOT NO.	<i>R 5103</i>		MAP REFERENCE			LATITUDE			LONGITUDE				
COUNTRY	<i>Basutoland</i>		PROVINCE												
AREA NO.	<i>7Y</i>	SUBJECT	<i>031</i>												
		5					10			15			20		
			<i>N</i>	<i>R</i>	<i>T</i>	<i>1</i>	<i>v</i>	<i>E</i>	<i>17</i>	<i>0</i>	<i>v</i>	<i>3</i>	<i>1</i>	<i>N</i>	<i>G</i>
		25					30			35			40		
		45					50								
<i>03</i>															
<i>7</i>	DATE OF PHOTO	TYPE	QUALITY	CLASS	NO. OF CARDS	SOURCE OF PHOTOGRAPH						<i>ILLEGIB</i>			
			<i>4</i>	<i>1</i>	<i>4</i>										
CLASSIFICATION						CAPTIONED BY									

FORM 110  
1 Jan 58

Approved For Release 2000/06/02 : CIA-RDP78-05867A000401370035-7

GPO 918791

PHOTO NO. 877421		LOT NO. P5143		MAP REFERENCE C		LATITUDE		LONGITUDE	
COUNTRY SWAZILAND		PROVINCE							
AREA NO. 6Y		SUBJECT C02	SUBJECT C81	SUBJECT C74	SUBJECT	SUBJECT	SUBJECT	SUBJECT	SUBJECT
S W A Z I		5	N O	10	M E N	D R E S	S S E D	20	
I N F E A S T		25	D A Y	30	B O S T U M E	35	40		
S.		45	30						
SW4									
8-10		DATE OF PHOTO	TYPE	QUALITY	CLASS	NO. OF CARDS	SUBJECT OF PHOTOGRAPH ILLEGIB		
			4	1	4	3	[REDACTED]		
CLASSIFICATION		CAPTIONED BY							
		DUD							

PHOTO NO. <b>877422</b>	LOT NO. <b>P 5103</b>	MAP REFERENCE <b>6</b>	LATITUDE	LONGITUDE
COUNTRY <b>SWAZILAND</b>		PROVINCE		
AREA NO. <b>6Y</b>	SUBJECT <b>C7A</b>	SUBJECT <b>C78</b>	SUBJECT <b>C5B</b>	SUBJECT <b>C81</b>
5 <b>CHIEF</b>		10 <b>AT</b>		15 <b>TRIAL</b>
25 <b>T F E A T</b>		30 <b>HER</b>		35 <b>ARE</b>
45 <b>KLIN</b>		50 <b>DOAP</b>		<b>- COVERED HAIR</b>
<b>SW3</b>				
<b>8-10</b>		DATE OF PHOTO	TYPE	QUALITY
			<b>4</b>	<b>1</b>
			<b>4</b>	<b>4</b>
CLASSIFICATION		CAPTIONED BY <b>010</b>		SOURCE OF PHOTOGRAPH <b>ILLEGIB</b>

PHOTO NO.	877423	LOT NO.	P 5123	MAP REFERENCE		LATITUDE		LONGITUDE							
COUNTRY	SWAZILAND		PROVINCE												
AREA NO	6Y	SUBJECT	C 56	C 78	C 81										
	5								20						
S	W	A	Z	T	R	B	E	S	M	A	N	D	R	E	8
	23														40
S	E	D	I	N	F	E	A	S	T	D	A	Y	C	O	8
	45														50
J	U	M	E.												
										SW 1					
										8-					
DATE OF PHOTO		TYPE	QUALITY	CLASS	NO. OF CARDS	SOURCE OF PHOTOGRAPH				ILLEGIB					
		#	1	#	3										
CLASSIFICATION				CAPTIONED BY											
				0110											

PHOTO NO. 877424	LOT NO. R 5153	MAP REFERENCE C	LATITUDE	LONGITUDE			
COUNTRY SOUTHERN RHODESIA	PROVINCE						
AREA NO. 54	SUBJECT A-24	SUBJECT	SUBJECT	SUBJECT			
V	I	C	T	5			
O	R	I	A	10			
F	A	L	L	15			
B	R	I	D	20			
E	W	H	1	25			
C	H	L	I	30			
N	K	S	B	35			
B	O	U	T	40			
H	E			45			
R	N	T	O	50			
N	O	R	T	H			
E	R	N	R	H			
R	H	O	D	E			
S	I	A.					
				R 6			
1-28	DATE OF PHOTO	TYPE	QUALITY	CLASS	NO. OF CARDS	SOURCE OF PHOTOGRAPH	ILLEGIB
		4	1	4	1		
CLASSIFICATION	CAPTIONED BY						
	A 110						



PHOTO NO. 877425	LOT NO. P 5142	MAP REFERENCE C	LATITUDE 1946S	LONGITUDE 3220E			
COUNTRY Southern Rhodesia	PROVINCE						
AREA NO. 5Y	SUBJECT AKW	SUBJECT	SUBJECT	SUBJECT			
B	5	10	15	20			
I	25	30	35	40			
R	45	50					
C							
H							
E							
N							
O							
U							
G							
H							
B							
R							
I							
D							
G							
E							
R11							
28	DATE OF PHOTO	TYPE	QUALITY	CLASS	NO. OF CARDS	SOURCE OF PHOTOGRAPH	ILLEGAL
		H	1	H	1		
CLASSIFICATION	CAPTIONED BY						
	0110						

PHOTO NO. <b>877426</b>	LOT NO. <b>R 5683</b>	AJP REFERENCE <b>C</b>	LATITUDE	LONGITUDE
COUNTRY <b>RUANDA URUNDI</b>				
PROVINCE				
AREA NO. <b>622</b>	SUBJECT <b>C31</b>	SUBJECT	SUBJECT	SUBJECT
5	<b>W A T</b>	<b>10</b>	<b>13</b>	<b>22</b>
25	<b>U T</b>	<b>30</b>	<b>35</b>	<b>40</b>
45		<b>50</b>		
<b>R 43</b>				
7	DATE OF PHOTO	TYPE	QUALITY	CLASS
		<b>4</b>	<b>1</b>	<b>4</b>
				<b>1</b>
CLASSIFICATION	CAPTIONED BY <b>DUO</b>		SOURCE OF PHOTOGRAPH <b>ILLEGIB</b>	

PHOTO NO. <b>877427</b>		LOT NO.		MAP REFERENCE		LATITUDE		LONGITUDE	
COUNTRY <b>RUANDA URUNDI</b>				PROVINCE					
AREA NO. <b>62Z</b>		SUBJECT <b>C7G</b>	SUBJECT <b>C81</b>	SUBJECT	SUBJECT	SUBJECT	SUBJECT	SUBJECT	SUBJECT
W A T U		S I	W O	M A	N				29
		25		30					40
		45		50					
								<i>Ru 2</i>	
<b>8</b>		DATE OF PHOTO	TYPE	QUALITY	CLASS	NO. OF CARDS	SOURCE OF PHOTOGRAPH		
			<i>4</i>	<i>1</i>	<i>4</i>	<i>2</i>	ILLEGIB		
CLASSIFICATION				CAPTIONED BY					

PHOTO NO.	877428	LOT NO.	P 5123	MAP REFERENCE	C	LATITUDE		LONGITUDE	
COUNTRY	Sangayiba								
AREA NO.	370	SUBJECT	C77	SUBJECT	C78	SUBJECT	C81	SUBJECT	
	5								
	10								
	15								
	20								
	25								
	30								
	35								
	40								
	45								

TA2

8	DATE OF PHOTO	TYPE	QUALITY	CLASS	NO. OF CARDS	SOURCE OF PHOTOGRAPH	ILLEGIB
		4	1	4	3		
CLASSIFICATION	040		CAPTIONED BY				

PHOTO NO. 877429	LOT NO. P 5122	MAP REFERENCE C	LATITUDE 01 15 S	LONGITUDE 36 55 E		
COUNTRY Kenya	PROVINCE					
AREA NO. 270	SUBJECT C78	SUBJECT C81	SUBJECT	SUBJECT		
N A I R O B I	(NR)	O L D	M A N	20		
O F	25	30	35	40		
K I K U Y U	T R I B E					
	45	50				
KEG						
8						
DATE OF PHOTO	TYPE	QUALITY	CLASS	NO. OF CARDS	SOURCE OF PHOTOGRAPH	ILLEGIB
	4	1	4	2		
CLASSIFICATION	CAPTIONED BY					
	A 110					

PHOTO NO. 877430	LOT NO. P 5403	MAP REFERENCE C	LATITUDE 0003N	LONGITUDE 3738E
COUNTRY Kenya		PROVINCE		
AREA NO. 270	SUBJECT C7G	SUBJECT C78	SUBJECT C81	
M E R U	(NR)	M A S A I	S E N I O	
R W A R	R I O R	M A R R I E D	W O	
M A N	B E L D E R			
KEI				
8	DATE OF PHOTO	TYPE	QUALITY	CLASS
		4	1	4
				3
CLASSIFICATION	CAPTIONED BY		SOURCE OF PHOTOGRAPH	
	A U D		25X1A	

PHOTO NO.	877431	LOT NO.	R 5103	MAP REFERENCE		LATITUDE		LONGITUDE	
COUNTRY	Kenya								
AREA NO.	270	SUBJECT	C78	SUBJECT	C81	SUBJECT		SUBJECT	
y o u n g		M A		I A I		M A R R I O R.			
		5				10		15	20
		25				30		35	40
		45				50			
								KEA	
8						SOURCE OF PHOTOGRAPH			
DATE OF PHOTO		TYPE	QUALITY	CLASS	NO. OF CARDS	25X1A			
		4	1	4	2	[REDACTED]			
CLASSIFICATION				CAPTIONED BY					
010				[Signature]					

PHOTO NO. <b>877432</b>	LOT NO. <b>P 5403</b>	MAP REFERENCE <b>C</b>	LATITUDE <b>0542 S</b>	LONGITUDE <b>3429 E</b>
COUNTRY <b>Tanganyika</b>	PROVINCE			
AREA NO. <b>370</b>	SUBJECT <b>C 78</b>	SUBJECT <b>C 81</b>	SUBJECT <b>C 02</b>	
<b>I T I G</b>	<b>5</b>	<b>1</b>	<b>10</b>	<b>15</b>
<b>N G</b>	<b>25</b>	<b>30</b>	<b>35</b>	<b>40</b>
<b>M U S</b>	<b>L I M</b>	<b>F E Z.</b>		
<b>45</b>	<b>50</b>			
<b>TA9</b>				
<b>8-</b>	DATE OF PHOTO	TYPE	QUALITY	CLASS
		<b>4</b>	<b>1</b>	<b>4</b>
				<b>3</b>
CLASSIFICATION	CAPTIONED BY		SOURCE OF PHOTOGRAPHY	
	<b>010</b>		<b>ILLEGIB</b>	



Approved For Release 2000/06/02 : CIA-RDP78-05867A000401370035-7

PHOTO NO. 877433 LOT NO. REF 3 MAP REFERENCE LATITUDE 0115S LONGITUDE 3655E

COUNTRY Kenya PROVINCE

AREA NO.	SUBJECT	SUBJECT	SUBJECT	SUBJECT	SUBJECT	SUBJECT	SUBJECT	SUBJECT
270	C 7G	e 81						
N A I R O	B I	(H R)			K I	K u	Y u	
O M A N.								

KE9

DATE OF PHOTO	TYPE	QUALITY	CLASS	NO. OF CARDS	SOURCE OF PHOTOGRAPH
8	4	1	4	2	25X1A

PHOTO NO. 877434	LOT NO. P 5153	MAP REFERENCE 0	LATITUDE	LONGITUDE
COUNTRY Kenya	PROVINCE			
AREA NO. 270	SUBJECT C7G	SUBJECT C81	SUBJECT	SUBJECT
M A B A	3	T R I B	10	15
	25	E S W O	30	35
	45		50	40
KEB				
ILLEGIB				
8	DATE OF PHOTO	TYPE	QUALITY	CLASS
		4	1	4
				2
CLASSIFICATION	CAPTIONED BY		SOURCE OF PHOTOGRAPH	
			[REDACTED]	

PHOTO NO.	877435	LOT NO.	P 5103	MAP REFERENCE	C	LATITUDE	0030 S	LONGITUDE	3200 E														
COUNTRY	Uganda		PROVINCE																				
AREA NO	170	SUBJECT	C74	SUBJECT	C81																		
B	U	G	A	N	D	A		10	B	U	G	A	N	D	A	W	O	M	20				
A	N	H					25	S	U	D	A	N	E	S	E	W	O	M	A	N	30	35	40
R.							45														50		
															u-2								
8	DATE OF PHOTO		TYPE	QUALITY	CLASS	NO. OF CARDS	SOURCE OF PHOTOGRAPH																
			4	1	4	2	25X1A																
CLASSIFICATION		DUO					CAPTIONED BY																

PHOTO NO. 877436	LOT NO. P 5123	MAP REFERENCE C	LATITUDE 01158	LONGITUDE 3653E
COUNTRY Kenya	PROVINCE			
AREA NO. 270	SUBJECT C62	SUBJECT	SUBJECT	SUBJECT
	5		10	15
	25		30	35
	45		50	
KEIF				
6-7				
DATE OF PHOTO	TYPE	QUALITY	CLASS	NO. OF CARDS
	4	1	4	1
CLASSIFICATION				SOURCE OF PHOTOGRAPH
				25X1A
CAPTIONED BY				
GUD				

PHOTO NO	877437	LOT NO.	P 5123	MAP REFERENCE	E	LATITUDE	06106	LONGITUDE	39126													
COUNTRY	ZANZIBAR																					
AREA NO	47B		SUBJECT	CIC		SUBJECT		SUBJECT														
Z	A	N	Z	I	B	A	R	M	U													
										E	U	M										

Z-3

7-10	DATE OF PHOTO	TYPE	QUALITY	CLASS	NO. OF CARDS	SOURCE OF PHOTOGRAPH	ILLEGIB
		4	1	4	1		
CLASSIFICATION	A110					CAPTIONED BY	

PHOTO NO. 877438	LOT NO. <i>P 223</i>	MAP REFERENCE <i>C</i>	LATITUDE 0610 <i>B</i>	LONGITUDE 3913 <i>E</i>
COUNTRY ZANZIBAR		PROVINCE		
AREA NO. 470	SUBJECT ALG	SUBJECT C78	SUBJECT	SUBJECT
Z	A	N	Z	1
				5
B	A	R		10
C	R	E	W	15
M	E	M	B	20
R	O	F		25
				30
D	H	O	W	35
F	R			40
				45
N	H	A	R	50
B	O	R		

*29*

8-30	DATE OF PHOTO	TYPE	QUALITY	CLASS	NO. OF CARDS	SOURCE OF PHOTOGRAPH
		<i>H</i>	<i>I</i>	<i>H</i>	<i>2</i>	25X1A
CLASSIFICATION						CAPTIONED BY
DUD						<i>[Signature]</i>

PHOTO NO.	877439	LOT NO.	P 5103	MAP REFERENCE		LATITUDE	0610S	LONGITUDE	3912E	
COUNTRY	ZANZIBAR		PROVINCE							
AREA NO	470	SUBJECT	C81	SUBJECT	C78	SUBJECT		SUBJECT		
Z	A	N	Z	1	B	A	R	10	A	
W	O	R	K	E	R.			15	D	
								20	O	
								25	C	
								30	D	
								35	O	
								40	C	
								45	K	
								50		
Z-7										
8	DATE OF PHOTO	TYPE	QUALITY	CLASS	NO. OF CARDS	SOURCE OF PHOTOGRAPH				
			4	1	4	2	25X1A			
CLASSIFICATION						CAPTIONED BY				
						[REDACTED]				

PHOTO NO. 877440 LOT NO. 45103 MAP REFERENCE 06105 LATITUDE 39125

COUNTRY ZANZIBAR PROVINCE

AREA NO 470 SUBJECT C16

Z A N Z I B A R 10 P A L A C E O F

S U L T A N S E Y I D K H A L I F A

B I N H A R U B

7-8 Z-15

DATE OF PHOTO	TYPE	QUALITY	CLASS	NO. OF CARDS	SOURCE OF PHOTOGRAPH
	4	1	4	1	ILLEGIB [REDACTED]
CLASSIFICATION					CAPTIONED BY



PHOTO NO. 877441	LOT NO. P 5122	MAP REFERENCE C	LATITUDE 0610 S	LONGITUDE 3912 E		
COUNTRY ZANZIBAR	PROVINCE					
AREA NO. 470	SUBJECT C6B	SUBJECT C62	SUBJECT	SUBJECT		
Z	5	10	15	20		
A	25	30	35	40		
N	45	50				
E						
Z-13						
6-7	DATE OF PHOTO	TYPE	QUALITY	CLASS	NO. OF CARDS	SOURCE OR PHOTOGRAPH ILLEGIB
		4	1	4	2	
CLASSIFICATION	CAPTIONED BY					
	000					

PHOTO NO. 877442      LOT NO. R 5643      MAP REFERENCE L      LATITUDE 40 30N      LONGITUDE 70 57E

COUNTRY USSR      PROVINCE

AREA NO.	SUBJECT	SUBJECT	SUBJECT	SUBJECT	SUBJECT	SUBJECT	SUBJECT	SUBJECT
D328 N	ABT							
K O K	A N D		U N	L O A D	I N G		S	U
P E R	P H O S	P H A T E		F O R			K O K	
A N D	P L.							

(NOTE ELECTRIC CHAINSAW)  
(NOTE ELECTRIC POWER SHOVEL)

(13,15) 25X1A

DATE OF PHOTO	TYPE	QUALITY	CLASS	NO. OF CARDS	SOURCE OF PHOTOGRAPH
	4	1	4	1	

CLASSIFICATION 000      CAPTIONED BY WH

PHOTO NO. 877443		LOT NO. R-5688		MAP REFERENCE		LATITUDE		LONGITUDE	
COUNTRY USSR		PROVINCE							
AREA NO. N	SUBJECT BE2	SUBJECT 96N	SUBJECT 97F	SUBJECT 982	SUBJECT 302	SUBJECT	SUBJECT	SUBJECT	SUBJECT
5		10		15		20		25	
I O N O S P H E R I C		R E C O R D E R		35		40		45	
25		30		35		40		45	
I N M A I N		L A B O R A T O R Y		50		55		60	
45		50		55		60		65	
O F T H E		Z A R Y A		S O V I E T N O N - M A G -		NETIC RESEARCH VESSEL.			
19 Nov		6 2		1 2		3 5		25X1A	
CLASSIFICATION		CAPTIONED BY		K L W					

~~(4, 23, 30)~~  
(4, 23, 30)

PHOTO NO.	877444	LOT NO.	R-5688	MAP REFERENCE		LATITUDE		LONGITUDE										
COUNTRY	USSR		PROVINCE															
AREA NO	N	SUBJECT	BE2	SUBJECT	96N	SUBJECT	982	SUBJECT	99F	SUBJECT	302	SUBJECT		SUBJECT		SUBJECT		
		5		10				15						20				
	PORTHOLES WITH INSTRUCTIONS																	
		25		30				35						40				
	ZARYA																	
		45		50														
SOVIET NON-MAGNETIC																		

RESEARCH VESSEL

THE

(4, 23, 30)

25X1A

DATE OF PHOTO	TYPE	QUALITY	CLASS	NO. OF CARDS	SOURCE
19 NOV	6 2	1	2	3 5	[REDACTED]
CLASSIFICATION				CAPTIONED BY	
CONF				VLW	

PHOTO NO. 877445	IDY NO. R-5688	MAP REFERENCE	LATITUDE	LONGITUDE
---------------------	-------------------	---------------	----------	-----------

COUNTRY USSR	PROVINCE
-----------------	----------

AREA NO.	SUBJECT	SUBJECT	SUBJECT	SUBJECT	SUBJECT	SUBJECT	SUBJECT	SUBJECT
N	BE2	96N	982	97F	302			
	5		10			15		20
	25		30			35		40
	45		50					

TWO RECORDED IN MAIN ZARYA LABORATORY OF THE SOVIET NON-MAGNETIC

RESEARCH VESSEL. THEY RECORD DATA OBTAINED BY THE FLUXGATE MAGNETOMETER.

25X1A

DATE OF PHOTO	TYPE	QUALITY	CLASS	NO. OF CARDS	SOURCE
19 NOV.	62	1	2	3	5
CLASSIFICATION Conf.					CAPTIONED BY VLW

PHOTO NO.	877446	LOT NO.	R-5688	MAP REFERENCE	LATITUDE	LONGITUDE					
COUNTRY	USSR										
AREA NO.	N	SUBJECT	BE2	SUBJECT	96N	SUBJECT	982	SUBJECT	97F	SUBJECT	302
		5		10		15				20	
		25		30		35				40	
		45		50							
PORT HOLE WITH INSTRUMENTS ABOARD THE ZARYA, SOVIET NON-MAGNETIC RESEARCH VESSEL.											

(4, 23, 30)

25X1A

DATE OF PHOTO	TYPE	QUALITY	CLASS	NO. OF CARDS	SOURCE
19 NOV	6 2	1	2	3 5	[REDACTED]
CLASSIFICATION				CAPTIONED BY	
CONF.				VLW	

PHOTO NO.	877447	LOT NO.	R-5688	MAP REFERENCE		LATITUDE		LONGITUDE	
COUNTRY	USSR								
AREA NO.	N	SUBJECT	BE2	96N	982	97F	302		
	5		10		15				20
	PORT HOLE WITH INSTR								
	25		30		35				40
	UMENTS ABOARD THE ZA								
	45		50						
	RYA SILENT NON-MAGNETIC								
RESEARCH VESSEL									

(4/23/30)

25X1A

DATE OF PHOTO	TYPE	QUALITY	CLASS	NO. OF CARDS	SOURCE
19 NOV	6	2	1	2	3
					5
CLASSIFICATION					CAPTIONED BY
CONF					VLW

PHOTO NO.	877448	LOT NO.	R-5688	MAP REFERENCE		LATITUDE		LONGITUDE	
COUNTRY	USSR								
AREA NO.	N	SUBJECT	BE2	SUBJECT	96N	SUBJECT	982	SUBJECT	97F
		SUBJECT	302	SUBJECT		SUBJECT		SUBJECT	
RECORDING INSTRUMENT									
IN MAIN LABORATORY									
OF THE ZARYA, SOVIET NON-MAGNETIC RESEARCH VESSEL.									

(4, 23, 30)

25X1A

DATE OF PHOTO	TYPE	QUALITY	CLASS	NO. OF CARDS
19 NOV.	67	1	2	3 5
CLASSIFICATION				CAPTIONED BY
CONF				VLW



PHOTO NO.	877449	LOT NO.	R-5688	NAF REFERENCE	LATITUDE	LONGITUDE												
COUNTRY	788R																	
AREA NO.	N	SUBJECT	BE2	SUBJECT	96N	SUBJECT	982	SUBJECT	97F	SUBJECT	302	SUBJECT		SUBJECT		SUBJECT		
	U/I																	

(4, 23, 30)

25X1A

DATE OF PHOTO	TYPE	QUALITY	CLASS	NO. OF CARDS	SOURCE
19 NOV	621	2	3	5	[REDACTED]
CLASSIFICATION	CAPTIONED BY				
CONF	ULW				

PHOTO NO.	877450	LOT NO.	R-5688	MAP REFERENCE	LATITUDE	LONGITUDE					
COUNTRY	2188R										
AREA NO	N	SUBJECT	BE2	SUBJECT	96N	SUBJECT	982	SUBJECT	97F	SUBJECT	302
		5		10		15		20		25	
		25		30		35		40		45	
INSTRUMENT OF MAJIN											
LABORATORY OF THE ZAR											
YA, SOVIET NON-MAGNETIC											
RESEARCH VESSEL											
(4, 23, 30)											
DATE OF PHOTO	TYPE	QUALITY	CLASS	NO. OF CARDS	25X1A						
19 NOV	62	1/2	2	3	[REDACTED]						
CLASSIFICATION	CONF.			CAPTIONED BY VLV							

Approved For Release 2000/06/02 : CIA-RDP78-05867A000401370035-7

PHOTO NO. 877451	LOT NO. R-5688	MAP REFERENCE	LATITUDE	LONGITUDE
COUNTRY USSR	PROVINCE			
AREA NO. N	SUBJECT BE2	SUBJECT 96N	SUBJECT 982	SUBJECT 97B
	SUBJECT 302	SUBJECT	SUBJECT	SUBJECT
C A T H O D E R A Y O S C I L L O S C O P E I N M A I N L A B O R A T O R Y O F Z A R Y A S O V I E T N O N - M A G N E T I C R E S E A R C H V E S S E L				

DATE OF PHOTO	TYPE	QUALITY	CLASS.	NO. OF CARDS	25X1A
19 NOV	C 2	4	2	3	5
CLASSIFICATION	CONF	CAPTIONED BY VLW			

Approved For Release 2000/06/02 : CIA-RDP78-05867A000401370035-7

PHOTO NO.	877452	LOT NO.	R-5688	MAP REFERENCE	LATITUDE	LONGITUDE
COUNTRY	USSR		PROVINCE			
AREA NO.	N	SUBJECT	DEZ 96N 982	SUBJECT	97B 302	
	5		10		15	20
	25		30		35	40
	45		50			
LINE RECORDER				IN MAI		
LABORATORY				OF THE		
ZARYA				SOVIET NON-MAGNETIC		
RESEARCH VESSEL. THE HOOD ON THE LOWER PART						
COVERS AN ELECTRIC CAMERA						
				(4, 23, 30) 25X1A		
DATE OF PHOTO	TYPE	QUALITY	CLASS	NO. OF CARDS	SC [REDACTED]	
19 NOV. 62	4	2	3	5		
CLASSIFICATION			CAPTIONED BY			
CONF			VLU			

PHOTO NO. 877453		LOT NO. R-5688		MAP REFERENCE		LATITUDE		LONGITUDE		
COUNTRY 2188R				PROVINCE						
AREA NO. N	SUBJECT BE2	SUBJECT 96N	SUBJECT 982	SUBJECT 978	SUBJECT 302	SUBJECT	SUBJECT	SUBJECT	SUBJECT	
5	10	15	20	25	30	35	40	45	50	
RECORDERS WITH REMOT										
E COMPARABLES IN MAIN										
LABORATORY OF THE ZARYA, Soviet										
NON-MAGNETIC RESEARCH VESSEL										
(4 23, 20) 25X1A										
DATE OF PHOTO	TYPE	QUALITY	CLASS	NO. OF CARDS	SO					
19 Nov.	62	4	2	3	5	[REDACTED]				
CLASSIFICATION				CAPTIONED BY						
CONF				H L W						

PHOTO NO.	877454	LOT NO.	R-5688	MAP REFERENCE		LATITUDE		LONGITUDE	
COUNTRY	2183R		PROVINCE						
AREA NO.	N	SUBJECT	BEZ	96N	982	978	302		
		5		10			15		20
	RECORDER								LAB
	25			30			35		40
	ORATORY								ZARYA
	45			50					
	BOUDET								MAGNETIC RESEARCH
VESSEL									
<div style="text-align: right;">(4, 23, 30) 25X1A</div>									
DATE OF PHOTO	TYPE	QUALITY	CLASS	NO. OF CARDS	SOURCE				
19 NOV	6 2	4	2	3 5					
CLASSIFICATION	CONF			CAPTIONED BY		VLW			

PHOTO NO	877455	LOT NO.	R-5688	MAP REFERENCE		LATITUDE		LONGITUDE							
COUNTRY	21892		PROVINCE												
AREA NO	N	SUBJECT	BEE	SUBJECT	96N	SUBJECT	982	SUBJECT	97B	SUBJECT	302	SUBJECT		SUBJECT	
		5		10		15								20	
		25		30		35								40	
		45		50										40	
VIEW INSTRUMENTS IN W D															
LOT HEADS OF THE EAR															
Y A															

RESEARCH VESSEL

(4, 23, 30)

25X1A

DATE OF PHOTO	TYPE	QUALITY	CLASS	NO. OF CARDS	SOLES
19 NOV	6	2	4	2	3
					5
CLASSIFICATION				CAPTIONED BY	
CONF				VLW	

PHOTO NO.	877456	LOT NO.	R-5689	MAP REFERENCE		LATITUDE		LONGITUDE	
COUNTRY	USSR		PROVINCE						
AREA NO	N	SUBJECT	BE2	96N	982	97B	302		
		5	U/I IN STRUMENTS				15	IN R	
		25	LOT HOUSE				35	OF THE EAR	
		45	Y A						

RESEARCH VESSEL

(4, 23, 30)

25X1A

DATE OF PHOTO	TYPE	QUALITY	CLASS	NO. OF CARDS	SOURCE
19 NOV 62	4	2	B	5	[REDACTED]
CLASSIFICATION				CAPTIONED BY	
CONF.				ULW	



PHOTO NO. 877457 LOT NO. R-5688 MAP REFERENCE \_\_\_\_\_ LATITUDE \_\_\_\_\_ LONGITUDE \_\_\_\_\_

COUNTRY USSR PROVINCE \_\_\_\_\_

AREA NO	SUBJECT	SUBJECT	SUBJECT	SUBJECT	SUBJECT	SUBJECT	SUBJECT	SUBJECT
<u>N</u>	<u>BE2</u>	<u>96N</u>	<u>982</u>	<u>97B</u>	<u>302</u>			
	<sup>5</sup>		<sup>30</sup>			<sup>15</sup>		<sup>20</sup>
<u>T R A N S M I T T E R S</u>						<u>R E C E I</u>		
<u>V E R S</u>	<sup>25</sup>	<u>I A</u>	<sup>30</sup>	<u>R A D I O</u>		<u>R O O M</u>		<sup>40</sup>
<u>F T H E</u>	<sup>45</sup>	<u>Z A R Y A</u>	<sup>50</sup>			<u>S O V I E T N O N - M A G N E T I C</u>		

RESEARCH VESSEL. A CODE KEY IS ON THE OPERATING TABLE. CODE

(4, 23, 30)

25X1A

DATE OF PHOTO	TYPE	QUALITY	CLASS	NO. OF CARDS	SC
<u>19 NOV</u>	<u>62</u>	<u>4</u>	<u>2</u>	<u>3</u>	<u>5</u>
CLASSIFICATION <u>CONF</u>				CAPTIONED BY <u>VLCW</u>	

PHOTO NO.	877458	LOT NO.	R 5712	MAP REFERENCE	C	LATITUDE	40 27 N	LONGITUDE	19 30 E
COUNTRY	ALBANIA		PROVINCE						
	VLONJE								
AREA NO	4210 M	SUBJECT	CLB C32	SUBJECT		SUBJECT		SUBJECT	
	VLONJE	5		NEW	10	APARTMENT	15		20
	CON	25	UNIT	30	STREET	35			40
		45		50					
					(6,7)	25X1A			
DATE OF PHOTO		TYPE	4	QUALITY	2	CLASS	4	NO. OF CARDS	
CLASSIFICATION	ono			CAPTURED BY					

7

PHOTO NO. 877459      LOT NO. R 5742      MAP REFERENCE C      LATITUDE 4120 N      LONGITUDE 1950 E

COUNTRY ALBANIA      PROVINCE TIRANE

AREA NO	SUBJECT	SUBJECT	SUBJECT	SUBJECT	SUBJECT	SUBJECT	SUBJECT	SUBJECT	SUBJECT
5110M	REG								
	5			10			15		20
TIRANE			CONCRETE						PR
	25			30			35		40
DUCT		PLANT							
	45			50					

(25) 25X1A

DATE OF PHOTO	TYPE	QUALITY	CLASS	NO. OF CARDS	50
	4	2	4	1	
CLASSIFICATION					CAPTIONED BY
SECRET					A

Approved For Release 2000/06/02 : CIA-RDP78-05867A000401370035-7

PHOTO NO.	877460	LOT NO.	R574V	MAP REFERENCE	C	LATITUDE	4730 N	LONGITUDE	1905 E
COUNTRY	Hungary			PROVINCE	PEST				
AREA NO.	3237/M	SUBJECT	CAC	SUBJECT		SUBJECT		SUBJECT	
	B	U	D	A	P	E	S	T	

DATE OF PHOTO		TYPE		QUALITY		CLASS		NO. OF CARDS	
			1	2		4		1	
CLASSIFICATION	Omo			CAPTIONED BY					

f 25X1A

Approved For Release 2000/06/02 : CIA-RDP78-05867A000401370035-7



PHOTO NO. 877462	LOT NO. A3000	MAP REFERENCE C	LATITUDE 4415 N	LONGITUDE 2817 E
COUNTRY Rumania		PROVINCE MARCA		
AREA NO. 760M	SUBJECT AB7	SUBJECT AE6	SUBJECT	SUBJECT
M	E	D	G	3
				10
				15
				20
				25
				30
				35
				40
				45
				50

25X1A

DATE OF PHOTO	TYPE	QUALITY	CLASS	NO. OF CARDS
	4	2	4	2

CLASSIFICATION: *SECRET* CAPTIONED BY: *[Signature]*




PHOTO NO. 877463		LOT NO. R5772		MAP REFERENCE C		LATITUDE 47°05' N		LONGITUDE 21°35' E	
COUNTRY Romania				PROVINCE BOMER					
AREA NO 160M		SUBJECT MAP	SUBJECT	SUBJECT	SUBJECT	SUBJECT	SUBJECT	SUBJECT	SUBJECT
O R A D		5 E A		10 E D	15 B L E	20	C	L	F
A C T O R Y		25		30		35			40
		45		50					
DATE OF PHOTO		TYPE	QUALITY	CLASS	NO. OF CARDS	[REDACTED]			
					1				
CLASSIFICATION ORO				CAPTIONED BY [Signature]					

(24) 25X1A




PHOTO NO. 877464	LOT NO. R5742	MAP REFERENCE C	LATITUDE 47 10 N	LONGITUDE 27 37 E
COUNTRY Rumania		PROVINCE Picut		
AREA NO 260M	SUBJECT AHP	SUBJECT	SUBJECT	SUBJECT
1	A	5	U N I R E A	E 15
0	I	25	P L A N T	35
	L	45		50

25X1A

DATE OF PHOTO	TYPE	QUALITY	CLASS	NO. OF CARDS
	4	4	4	1

CLASSIFICATION: *ono* CAPTIONED BY: *[Signature]*





PHOTO NO. 877465 LOT NO. K-5742 MAP REFERENCE C LATITUDE 55 45 N LONGITUDE 37 - 35E

COUNTRY USSR PROVINCE

AREA NO	SUBJECT	SUBJECT	SUBJECT	SUBJECT	SUBJECT	SUBJECT	SUBJECT	SUBJECT	SUBJECT
B 167 N	<del>090</del>	090	054	006					
MOSCOW			OPENING						
ION									
CENTRAL									

ON NOV 19, 1962

(8, 10)

25X1A

DATE OF PHOTO	TYPE	QUALITY	CLASS	NO. OF CARDS	SOURCE
	12	2	4	3	

CLASSIFICATION *04C* CAPTIONED BY *VLW*

PHOTO NO.	877466	LOT NO.	R-5742	MAP REFERENCE		LATITUDE	48 30 N	LONGITUDE	34 47 E
COUNTRY	USSR		PROVINCE						
AREA NO.	D 234 N	SUBJECT	A4U A6P	SUBJECT		SUBJECT		SUBJECT	
		5		10		15		20	
	D N E P R O D Z E R Z I N S K							F L O	
	0 0 I N B	25	G E S	30		35		F O U N D A T I O N	40
	A R E A	45		50				By blowing up the	

EARTH BULKHEAD.

(10, 25)

25X1A

DATE OF PHOTO	TYPE	QUALITY	CLASS	NO. OF CARDS	SOURCE
	4	2	✓	2	[REDACTED]
CLASSIFICATION			CAPTIONED BY		
B OAO			VLW		

PHOTO NO. 877467 LOT NO. R-5742 MAP REFERENCE e LATITUDE 56 20 N LONGITUDE 44 00 E

COUNTRY 2188R PROVINCE

AREA NO	SUBJECT	SUBJECT	SUBJECT	SUBJECT	SUBJECT	SUBJECT	SUBJECT	SUBJECT
C 154 N	AEE	AEG						
G O R K I Y			V O L G A			P A S S E N		
G R R	C A R S					C O M I N G		A B B E
M B L Y		L I N E						A U T O W O R K S

(19)

25X1A

DATE OF PHOTO	TYPE	QUALITY	CLASS	NO. OF CARDS	SOURCE OF
	1	2	V	2	

CLASSIFICATION 040 CAPTIONED BY VLW

PHOTO NO. 877468 LOT NO. R-5742 MAP REFERENCE U LATITUDE 55 45 N LONGITUDE 37 35 N

COUNTRY USSR PROVINCE

AREA NO	SUBJECT	SUBJECT	SUBJECT	SUBJECT	SUBJECT	SUBJECT	SUBJECT	SUBJECT
B 167 N	A 40	004	888					
M O S C O W			M O D E L					
V G E S	@		Z H U K					
F I C			I N S T I T U T E					

(4, 9, 17)

25X1A

DATE OF PHOTO	TYPE	QUALITY	CLASS	NO. OF CARDS	SOURCE
	0	2	4	3	

CLASSIFICATION: SECRET CAPTIONED BY: VLW

PHOTO NO.	877469	LOT NO.	R-5742	MAP REFERENCE	C	LATITUDE	55 45 N	LONGITUDE	37 35 W
COUNTRY	USSR		PROVINCE						
AREA NO.	B 167 N	SUBJECT	A4L	SUBJECT	COA	SUBJECT	BBB		
	M O S C O W				M O D E L			15	O F A S W
	A N	25	G E S		@	30	Z H U K	35	S C I E N T
	1 F I C	45	I N	3	T I	T U	T E		
<del>4, 9, 17</del> (4, 9, 17) 25X1A									
DATE OF PHOTO		TYPE		QUALITY		CLASS		NO. OF CARDS	SOURCE OF
			0	2		4		3	
CLASSIFICATION	SECRET			CAPTIONED BY					
				ULW					

PHOTO NO. 877470      LOT NO. R-4742      MAP REFERENCE      LATITUDE 55 45 N      LONGITUDE 37 35 E

COUNTRY	USSR											
AREA NO.	B 167 N		SUBJECT CON		SUBJECT		SUBJECT		SUBJECT		SUBJECT	
	5				10			15			20	
		M O S C O W			P I O N E E R					P A Z A	40	
	25				30			35				
		C E			50							
	45											

(2/10)

25X1A

DATE OF PHOTO	TYPE	QUALITY	CLASS	NO. OF CARDS	SOURCE
	/	2	4	1	[REDACTED]
CLASSIFICATION				CAPTIONED BY	
SECRET				KLN	

PHOTO NO.	877471	LOT NO.	R 5799	MAP REFERENCE	C	LATITUDE	52 50 N	LONGITUDE	02 20 E
COUNTRY	BELGIUM			PROVINCE	BRABANT				
AREA NO	413M	SUBJECT	C36	SUBJECT		SUBJECT		SUBJECT	
	B R U S S E L S				10	N E W		15	M O T E L
		25	E I T Y		30	D U T S K		35	I R T S.
		45			50				40

(11)

DATE OF PHOTO	TYPE	QUALITY	CLASS	NO. OF CARDS	SOURCE
Nov 6 2	4	2	4	1	[REDACTED]
CLASSIFICATION	Duo		CAPTIONED BY [Signature]		

PHOTO NO. 877472		LOT NO. R5747		MAP REFERENCE C		LATITUDE 3651N		LONGITUDE 1017E	
COUNTRY TUNISIA				PROVINCE					
AREA NO. 5P		SUBJECT AK7	SUBJECT AG1	SUBJECT AK6	SUBJECT	SUBJECT	SUBJECT	SUBJECT	SUBJECT
EL AOUINA		5	10	AIR	FIELD	15	20	40	20
SOUTH		25	30	OF	PROJECT	35	40	40	40
U.C.		45	50						
31		DATE OF PHOTO	TYPE	QUALITY	CLASS	NO. OF CARDS	SOURCE OF PHOTOGRAPH		
20 Oct 62		7	1	C	3	25X1A			
CLASSIFICATION		CAPTIONED BY							
Conf / Controlled Dissem / No Dissem / No		for Dissem							
PHOTO ANALYSIS REPORT									
Approved For Release 2000/06/02 : CIA-RDP78-05867A000401370035-7									



PHOTO NO. 877473 LOT NO. R5747 MAP REFERENCE C LATITUDE 3651N LONGITUDE 1014E

COUNTRY TUNISIA PROVINCE

AREA NO.	SUBJECT	SUBJECT	SUBJECT	SUBJECT	SUBJECT	SUBJECT	SUBJECT	SUBJECT
5P	AK7	AK6	AK1					
E L A	O U I N A	A I R	F I E L D					
T A X I W A Y	C R O S S I N G							

31

DATE OF PHOTO	TYPE	QUALITY	CLASS	NO. OF CARDS	SOURCE OF PHOTOGRAPH
20 Oct 62	T	1	C	3	25X1A 7

CLASSIFICATION Conf/Controlled Dias/No Dias/Abul/No CAPTIONED BY [Signature]

Release 2000/06/02 : CIA-RDP78-05867A000401370035-7

PHOTO NO. 877474	LOT NO. R5747	MAP REFERENCE C	LATITUDE 3651N	LONGITUDE 1014E
COUNTRY TUNISIA	PROVINCE			
AREA NO. BP	SUBJECT AK6	SUBJECT AK7	SUBJECT AC1	SUBJECT
E L	A	S O U I N A	A	A I R F I E L D
S O U T H	E N D	O F	P R O J E C T	
U C.				
31				
DATE OF PHOTO 20 Oct 62	TYPE 7	QUALITY 1	CLASS C	NO. OF CARDS 3
SOURCE OF PHOTOGRAPH 25X1A			7	
CLASSIFICATION Conf/Controlled Dissem/No Dissem Abroad/No			CAPTIONED BY [Signature]	

**ILLEGIB**

**Approved For Release 2000/06/02 : CIA-RDP78-05867A000401370035-7**

**Approved For Release 2000/06/02 : CIA-RDP78-05867A000401370035-7**


PHOTO NO. 877476 LOT NO. R5747 MAP REFERENCE C LATITUDE 36.51 N LONGITUDE 101.4 E

COUNTRY	PROVINCE	SUBJECT	SUBJECT	SUBJECT	SUBJECT	SUBJECT	SUBJECT	SUBJECT
<u>Tunisia</u>		<u>AK6</u>	<u>AKP</u>	<u>AK7</u>				
AREA NO <u>5P</u>								
<u>EL</u>	<u>A O U I N A</u>			<u>A I R F I E L D</u>				
<u>C O N C R E T E</u>				<u>O P E R A T I O N S</u>				
<u>O N</u>	<u>P A R K I N G</u>			<u>A P R O N U C.</u>				

DATE OF PHOTO	TYPE	QUALITY	CLASS	NO. OF CARDS	SOURCE OF PHOTOGRAPH
<u>20 Oct 62</u>	<u>7</u>	<u>1</u>	<u>C</u>	<u>3</u>	<u>25X1A</u>

PHOTO NO. <b>877477</b>		LOT NO. <b>R5747</b>		MAP REFERENCE <b>C</b>		LATITUDE <b>3651 N</b>		LONGITUDE <b>1014 E</b>	
COUNTRY <b>Jordan</b>									
AREA NO <b>5P</b>									
SUBJECT <b>AK6</b>		SUBJECT <b>AK7</b>		SUBJECT <b>AKP</b>		SUBJECT		SUBJECT	
5		10		15		20		25	
<b>EL</b>		<b>A O U I N A</b>		<b>A I R F I E L D</b>					
23		30		35		40		45	
<b>CO</b>		<b>NC</b>		<b>RETE</b>		<b>OP</b>		<b>ERAT</b>	
45		50				55		60	
<b>ON</b>		<b>PARKING</b>		<b>A</b>		<b>PRON</b>		<b>UC</b>	

**31**

DATE OF PHOTO	TYPE	QUALITY	CLASS	NO. OF CARDS	SOURCE OF PHOTOGRAPH
<b>20 Oct 62</b>	<b>1</b>	<b>1</b>	<b>C</b>	<b>3</b>	<b>25X1A</b>
CLASSIFICATION					
CAPTIONED BY <i>[Signature]</i>					

*Confidential Disc of the Area Under the Sun*

PHOTO ANALYSIS REPORT

PHOTO NO. 877478		LOT NO. R-747		MAP REFERENCE C		LATITUDE 3631 N		LONGITUDE 1014 E		
COUNTRY Tunisia				PROVINCE						
AREA NO. SP	SUBJECT AK6	SUBJECT AK7	SUBJECT A6P	SUBJECT	SUBJECT	SUBJECT	SUBJECT	SUBJECT	SUBJECT	
5	10	15	20	S A D U L I N A		A I R F I E L D		20		
25	30	35	40	C O N C R E T E		O P E R A T I O N S		40		
45	50	D N P A R K I N G		A P R O N W C.						
DATE OF PHOTO		TYPE	QUALITY	CLASS	NO. OF CARDS	SOURCE OF PHOTOGRAPH				
20 Oct 62		2	4	1	C	3	25X1A			
CLASSIFICATION				CAPTIONED BY		[REDACTED]				
[REDACTED]				[REDACTED]		[REDACTED]				

PHOTO NO.	877479	LOT NO.	R5747	MAP REFERENCE	C	LATITUDE	3651N	LONGITUDE	1014E
COUNTRY	Tunisia		PROVINCE						
AREA NO.	5P	SUBJECT	AK6	SUBJECT	AK7	SUBJECT	ASA	SUBJECT	
		5		10				15	20
	EL	A O	U I	N A		A I	R F	I E	L D.
		25		30			35		40
	D R	A I	N		D I	T C	H	A T	A I
		45		50					40
	R T	U C							
9-2									
DATE OF PHOTO		TYPE	QUALITY	CLASS	NO. OF CARDS	SOURCE OF PHOTOGRAPH			
20 Oct 62		4	1	C	3	25X1A			
CLASSIFICATION					CAPTIONED BY				
Conf/Control/Dir/No Dir/No Dir/No Dir					for				

Approved For Release 2000/06/02 : CIA-RDP78-05867A000401370035-7

PHOTO NO.	877480	LOT NO.	R5747	MAP REFERENCE	C	LATITUDE	3651N	LONGITUDE	1014E
COUNTRY	Tunisia								
AREA NO.	5P	SUBJECT	AK6	SUBJECT	AK7	SUBJECT	<del>AK8</del>	SUBJECT	
	EL	5	AU	10	NA	10	AIRFIELD	20	
		25		30				40	
		45		50					

DATE OF PHOTO	20 Oct 62	TYPE	7	QUALITY	1	CLASS	C	NO. OF CARDS	2	SOURCE OF PHOTOGRAPH	25X1A
CAPTIONED BY									<i>[Signature]</i>		
CLASSIFICATION											

Approved For Release 2000/06/02 : CIA-RDP78-05867A000401370035-7

PHOTO ANALYSIS REPORT

EPO 918791



PHOTO NO. 877481		LOT NO. R 5746		MAP REFERENCE C		LATITUDE 22-38N		LONGITUDE 83-43W	
COUNTRY Cuba				PROVINCE					
AREA NO. 12E		SUBJECT DID	SUBJECT DIQ	SUBJECT	SUBJECT	SUBJECT	SUBJECT	SUBJECT	SUBJECT
V	I	N	A	L	E	E	A	P	O
G	R	A	P	H	I	C	F	E	A
T	O	W	N.						
DATE OF PHOTO		TYPE	QUALITY	CLASS	NO. OF CARDS	SOURCE OF PHOTOGRAPH			
		0	1	4	1	International Atlas of Knot Phenomena			
CLASSIFICATION		Ous	CAPTIONED BY	DJP	[See by - 01212]				
FORM NO. 1-74 USE PREVIOUS EDITIONS 1 Jun 54		PHOTO ANALYSIS REPORT				GPO 918791			
Approved For Release 2000/06/02 : CIA-RDP78-05867A000401370035-7									

PHOTO NO.	LOT NO.	MAP REFERENCE	LATITUDE	
877482	R 5746	C	22-38N	83-43W
COUNTRY	PROVINCE			
Cuba	—			
AREA NO.	SUBJECT	SUBJECT	SUBJECT	SUBJECT
12E	DID	DIR		
V I N A L E \$		(N <sup>10</sup> R)		S I E R R A V
I N A L E \$		T O	Z E F T.	V A L L
E V I N A L E \$				
TO S, POYJE BANOS				
\$ AN VICENTE IN CENTER.				

DATE OF PHOTO	TYPE	QUALITY	CLASS	NO. OF CARDS	SOURCE OF PHOTOGRAPH
—	7	1	4	2	International Atlas of Kard Phenomena
CLASSIFICATION	CAPTIONED BY		[Seeley - OR R]		
OWO	Dpp		#9		

PHOTO NO.	877483	LOT NO.	R 5746	MAP REFERENCE	C	LATITUDE	22-38N	LONGITUDE	83-43W
COUNTRY	Cuba								
AREA NO.	12 E	SUBJECT	DID	SUBJECT		SUBJECT		SUBJECT	
	Y	i	M	A	L	E	\$	(N <sup>10</sup> R)	4 K <sup>15</sup> G.
	T	S	T	F	E	P	C	O	N
	\$	T	O	N	E				

IN SIERRA VINALES.  
 SEE MAP (#7) FOR FURTHER INFO.

DATE OF PHOTO	TYPE	QUALITY	CLASS	NO. OF CARDS	SOURCE OF PHOTOGRAPH
	4	1	4	1	International Atlas of Kard Phenomena
CLASSIFICATION	DUO				CAPTIONED BY [Signature]
					{ Seely - ORR }

PHOTO NO. 877484	LOT NO. R5746	MAP REFERENCE C	LATITUDE 22-38N	LONGITUDE 83-43W
COUNTRY Cuba	PROVINCE			
AREA NO 12E	SUBJECT DID	SUBJECT	SUBJECT	SUBJECT
Y	5	10	15	20
I	MALE \$	(N.K.)	LE G.	\$ F.R.
P	25	30	35	40
O	LJE	ANCON	AT	\$ IER
R	45	50		
A	V	MALE \$		

SEE MAP (#6) FOR FURTHER INFO.

DATE OF PHOTO	TYPE	QUALITY	CLASS	NO. OF CARDS	SOURCE OF PHOTOGRAPH
	3	1	4	1	International Atlas of Knot Phenomena
CLASSIFICATION	CAPTIONED BY				
ow	[See key - ORK]				

PHOTO NO.	877485	LOT NO.	R 5746	MAP REFERENCE	C	LATITUDE	22-38N	LONGITUDE	83-43W
COUNTRY	Cuba								
AREA NO.	12E	SUBJECT	DID	SUBJECT		SUBJECT		SUBJECT	
	Y	I	N	A	L	E	\$	(N <sup>10</sup> R)	L
	T	P	i	L	L	A	R	-	L
	V	E	D	\$	T	E	E	P	\$
	EASTERN FLANK OF POLJE BANOS								
	SAN VICENTE. SEE MAP (#5) FOR								
	FURTHER INFO.								
DATE OF PHOTO		TYPE	4	QUALITY	1	CLASS	4	NO. OF CARDS	1
CLASSIFICATION						CAPTIONED BY		SOURCE OF PHOTOGRAPH	
ow						JP		International Atlas of	
								Knot Phenomena	
								[Seeley - ore]	

PHOTO NO.	877486	LOT NO.	R 5746	MAP REFERENCE	C	LATITUDE	22-38N	LONGITUDE	83-43W
COUNTRY	Cuba								
AREA NO.	12E	SUBJECT	<del>XXXXXXXXXX</del>	SUBJECT	DIG	SUBJECT		SUBJECT	
	V	N	A	L	E	S	(N	R.)	L
	T	F	O	T	-	C	A	V	E
	O	F	S	E.	S	T	E	E	P
	POLJE BANDS SAN VICENTE.								
	SEE MAP (#4) FOR FURTHER INFO								
DATE OF PHOTO		TYPE	#	QUALITY	1	CLASS	4	NO. OF CARDS	1
CLASSIFICATION	ORW			CAPTIONED BY		[Seely - ORR]			

PHOTO NO.	877487	LOT NO.	R 5746	MAP REFERENCE	C	LATITUDE	22-38N	LONGITUDE	83-43W
COUNTRY	Cuba								
AREA NO.	12E	SUBJECT	DID	SUBJECT		SUBJECT		SUBJECT	
	V	i	N	A	L	E	\$	(N	R.)
	N	O	\$	\$	A	N	V	i	C
	\$	E.							
							P	O	L
							T	E	B
							L	K	G.

SEE MAP (#3) FOR FURTHER INFO.

DATE OF PHOTO	TYPE	QUALITY	CLASS	NO. OF CARDS	SOURCE OF PHOTOGRAPH
	3	1	4	1	International Atlas
CLASSIFICATION	0100				of Karst Phenomena
	CAPTIONED BY				[Seeley - ORR]

PHOTO NO.	877488	LOT NO.	R5746	MAP REFERENCE	C	LATITUDE	22-38N	LONGITUDE	83-43W
COUNTRY	Cuba								
AREA NO	12E	SUBJECT	DID	SUBJECT		SUBJECT		SUBJECT	
	V	5	N	10	A	(W	15	L	20
	I		L		E	R)		K	T
	0	25	W	30	A		35	G.	40
	W		A		L			B	B
	A		R		E			O	O
	R	45	D	50				R	R
	D							D	D
	P		O					E	E
	O		L						
	L		J						
	J		E						
WITH TWO MOCOTES LYING									
ONE BEHIND THE OTHER.									
SEE MAP (#2) FOR FURTHER INFO.									
DATE OF PHOTO	TYPE	QUALITY	CLASS	NO. OF CARDS	SOURCE OF PHOTOGRAPH				
		3	4	1	International Atlas				
					of Karst Phenomena				
CLASSIFICATION	SECRET			CAPTIONED BY	C Seeley - 02 P # 2				
GPO 918791									



PHOTO NO.	877489	LOT NO.	R5746	MAP REFERENCE	C	LATITUDE	22-38N	LONGITUDE	83-43W
COUNTRY	Cuba		PROVINCE						
AREA NO	12E	SUBJECT	DID	SUBJECT	SUBJECT	SUBJECT	SUBJECT	SUBJECT	SUBJECT
V I N A L E \$		(N <sup>10</sup> R)		L K G.		N W.		F	
R P T.		\$ O F		T O W N		A T		\$ i	
E R R A		T U M B A D E R O.							

IN B6 IS SIERRA VINALES.  
SEE MAP (#1) FOR FURTHER INFO.

DATE OF PHOTO	TYPE	QUALITY	CLASS	NO. OF CARDS	SOURCE OF PHOTOGRAPH
	3	1	4	1	International Atlas of Karst Phenomena
CLASSIFICATION	000		CAPTIONED BY	J. Sealey - ORR	

PHOTO NO.	877490	LOT NO.	R 5746	MAP REFERENCE	C	LATITUDE	23-38N	LONGITUDE	83-43W
COUNTRY	Cuba		PROVINCE	ANCON					
AREA NO.	12 E	SUBJECT	D4D	SUBJECT	DIQ	SUBJECT		SUBJECT	
					(N <sup>10</sup> R)		L K G.		E N E.

SIERRA ANCON WITH THE GAP OF THE RIO ANCON VALLEY IN BG. SIERRA VINALES. SEE MAP (#8) FOR FURTHER INFO.

10

DATE OF PHOTO	TYPE	QUALITY	CLASS	NO. OF CARDS	SOURCE OF PHOTOGRAPH
	7	1	4	2	International Atlas of Karst Phenomena
CLASSIFICATION	DUO				CAPTIONED BY (Seely - ORR)

PHOTO NO. 877491

LOT NO. R 5742

MAAP REFERENCE C

LATITUDE 41 48 N

LONGITUDE 123 27 E


COUNTRY CHINA

PROVINCE WAC 290 D (LIAONING)

AREA NO	SUBJECT	SUBJECT	SUBJECT	SUBJECT	SUBJECT	SUBJECT	SUBJECT	SUBJECT
L	AGF	AFD						
MUKD	EN		\$	INO	-C	Z	E	C
A	H	I	N	E				

100 MM RADIAL DRILLING MACHINE.

25X1A



21, 25

DATE OF PHOTO	TYPE	QUALITY	CLASS	NO. OF CARDS	SO
17 7 700	6	2	1	2	3


CLASSIFICATION Conf

CAPTIONED BY ZEB

PHOTO NO.	877492	LOT NO.	R 5742	MAP REFERENCE	C	LATITUDE	41 48 N	LONGITUDE	123 27 E
COUNTRY	CHINA		PROVINCE						
AREA NO.	L	WAL 290 D (LIAONING)							
SUBJECT	AFG	AGF	AHV						
SUBJECT	M U K D E N		M U K D E N					P U M P	
SUBJECT	F A C T O R Y								

14 INCH LARGE WATER PUMP FOR IRRIGATION & DRAINAGE. CAPABLE OF LIFTING 12,500 TONS OF WATER PER HOUR.

25X1A



DATE OF PHOTO	TYPE	QUANTITY	CLASS	NO. OF CARDS
17 7 700	6 2	1	2 3	3


CLASSIFICATION: Conf  
 CAPTIONED BY: REB

PHOTO NO.	577493	LOT NO.	R 5742	MAP REFERENCE	C	LATITUDE	41	LONGITUDE	118 07E
COUNTRY	CHINA		PROVINCE WAC 390 D (LIANGHAI)						
AREA NO.	L	SUBJECT	AFD	SUBJECT	AGF	SUBJECT		SUBJECT	
		5				10	M U K D E N	15	H E A V Y
		25	M A C H I N E	30	①	40	O O L	35	P L A N T.
		45				50			

VERTICAL PILLAR FOR 3,000 TON  
HYDRAULIC PRESS.

25X1A

(21, 25)



DATE OF PHOTO	TYPE	QUALITY	CLASS	NO. OF CARDS	SOL
17 Nov 62	1	2	3	2	
CLASSIFICATION				CAPTIONED BY	
CONF				ALL	

**ILLEGIB**

**Approved For Release 2000/06/02 : CIA-RDP78-05867A000401370035-7**

**Approved For Release 2000/06/02 : CIA-RDP78-05867A000401370035-7**

PHOTO NO. 877495		LOT NO. R 5705		MAP REFERENCE		LATITUDE		LONGITUDE	
COUNTRY <i>Southern Rhodesia</i>			PROVINCE						
AREA NO. 51		SUBJECT C9C	SUBJECT C9A	SUBJECT	SUBJECT	SUBJECT	SUBJECT	SUBJECT	SUBJECT
Z A P W		SECRETARY	FOR	10	15	20	25	30	40
P A N - A F R I C A N		AFFAIRS	45	50	55	60	65	70	75
L. T A K A W I R A		being led away by police							
to a place of restriction during security operations in bar									
ZIMBABWE AFRICAN PEOPLE'S UNION.									
8		DATE OF PHOTO	TYPE	QUALITY	CLASS	NO. OF CARDS	SOURCE OF PHOTOGRAPH		
Sept 62		4	1	3	2	25X1A			7
CLASSIFICATION		CONF	CAPTIONED BY	Jm					

PHOTO NO. **877496** LOT NO. **R 5705** MAP REFERENCE \_\_\_\_\_ LATITUDE \_\_\_\_\_ LONGITUDE \_\_\_\_\_

COUNTRY **Southern Rhodesia** PROVINCE \_\_\_\_\_

AREA NO	SUBJECT	SUBJECT	SUBJECT	SUBJECT	SUBJECT	SUBJECT	SUBJECT	SUBJECT
<b>51</b>	<b>CYC</b>	<b>C9A</b>	<b>E</b>					
	<b>P O L I C E</b>	<b>R E S E R V I S T</b>	<b>G U A</b>					
	<b>R D I N G</b>	<b>H O M E</b>	<b>O F</b>	<b>Z A P U</b>				
	<b>E M B E R</b>							

*during security operations to ban the ZIMBABWE AFRICAN PEOPLES UNION.*

DATE OF PHOTO	TYPE	QUALITY	CLASS	NO. OF CARDS	SOURCE OF PHOTOGRAPH
<b>Sept 6 2</b>	<b>4</b>	<b>1</b>	<b>3</b>	<b>2</b>	<b>25X1A</b>
CLASSIFICATION <b>Conf</b>					CAPTIONED BY <i>gn</i>



PHOTO NO. **877497** LOT NO. **R 5705** MAP REFERENCE \_\_\_\_\_ LATITUDE \_\_\_\_\_ LONGITUDE \_\_\_\_\_

COUNTRY **Southern Rhodesia** PROVINCE \_\_\_\_\_

AREA NO	SUBJECT	SUBJECT	SUBJECT	SUBJECT	SUBJECT	SUBJECT	SUBJECT	SUBJECT
<b>51</b>	<del>_____</del>	<b>2KD</b>	<b>203</b>	<b>C9C</b>				
<b>R H O D E S I A N</b>				<b>L I G H T</b>			<b>I N F A</b>	
<b>N T R Y</b>		<b>S E A R C H</b>		<b>H I H G</b>			<b>P E O P L</b>	
<b>E A T</b>		<b>R O A D</b>		<b>B L O C K</b>			<b>during security</b>	
<b>operations to Pan ZIMBABWE AFRICAN PEOPLE'S UNION (ZAPU).</b>								


DATE OF PHOTO	TYPE	QUALITY	CLASS	NO. OF CARDS	SOURCE OF PHOTOGRAPH
<b>3-8</b>					<b>25X1A</b>
<b>Sept 6 2</b>	<b>4</b>	<b>1</b>	<b>3</b>	<b>3</b>	
CLASSIFICATION <b>Conf</b>					CAPTIONED BY <b>[Signature]</b>

PHOTO NO. 877499		LOT NO. R5705		MAP REFERENCE		LATITUDE		LONGITUDE	
COUNTRY Southern Rhodesia			PROVINCE						
AREA NO. 51	SUBJECT DJB	SUBJECT DEL	SUBJECT C9C	SUBJECT	SUBJECT	SUBJECT	SUBJECT	SUBJECT	SUBJECT
5	10	15	20	H E L I C O P T E R L A N D I N G					
25	30	35	40	R O O P I N E A S T E R N					
45	50	T R I C T							
<p>functions to be a Zimbabwe African Peoples Union (ZAPU) during security</p>									
3-8			DATE OF PHOTO	TYPE	QUALITY	CLASS	NO. OF CARDS	SOURCE OF PHOTOGRAPH	
			Sept 6 2	4	1	3	3	25X1A	
CLASSIFICATION				CAPTIONED BY		[REDACTED]			
				Cof		[REDACTED]			

PHOTO NO. 877500		LOT NO. R5705		MAP REFERENCE		LATITUDE		LONGITUDE	
COUNTRY Southern Rhodesia			PROVINCE						
AREA NO. 51		SUBJECT DEO	SUBJECT NJ\$	SUBJECT C9C	SUBJECT	SUBJECT	SUBJECT	SUBJECT	SUBJECT
5		SPECIAL	AIR	B	E	R	V	I	E
25		PARACHUT	BT	D	R	O	P	P	I
45		NGINTO	EAST	ERN	R	E	G	I	O
during security operations to save Zimbabwe African Peoples Union (ZAPU).									
3-8		DATE OF PHOTO	TYPE	QUALITY	CLASS	NO. OF CARDS	SOURCE OF PHOTOGRAPH		25X1A
Sept 6 2		7*	1	3	3	[REDACTED]		7	
CLASSIFICATION		Conf	[REDACTED]	[REDACTED]	[REDACTED]	[REDACTED]	[REDACTED]	[REDACTED]	[REDACTED]
PHOTO ANALYSIS REPORT									

**ILLEGIB**

**Approved For Release 2000/06/02 : CIA-RDP78-05867A000401370035-7**

**Approved For Release 2000/06/02 : CIA-RDP78-05867A000401370035-7**