

PHOTO NO. 878501		LOT NO. R 2924		MAP REFERENCE		LATITUDE		LONGITUDE									
COUNTRY GERMANY (GDR)			PROVINCE														
AREA NO. 4M	SUBJECT 3C2	SUBJECT	SUBJECT	SUBJECT	SUBJECT	SUBJECT	SUBJECT	SUBJECT	SUBJECT								
E	G	E	R	M	A	N	10	M	D	I	F	I	E	D	K	20	
E	M	0	-	C	L	A	S	50	A	U	X	I	L	I	A	R	Y
No.	E	-	2	1	50												
ENROUTE TO/FROM CONTROL STATION IN FERMANN BELT																	
DATE OF PHOTO: 14 Sept 62 TYPE: 4 QUALITY: 2 CLASS: (3,30) NO. OF CARDS: 1 CAPTIONED BY: [Signature]																	

PHOTO NO. 878502		LOT NO. R 5724		MAP REFERENCE		LATITUDE		LONGITUDE	
COUNTRY GERMANY (GDR)				PROVINCE					
AREA NO. 4M		SUBJECT 3C2		SUBJECT		SUBJECT		SUBJECT	
E		G E R M A N		M O D		F		C D	
E		M O - 2		C A S F		A		X I C I I R Y	
N O.		45 E - 21		50					
ENROUTE TO/FROM CONTROL STATION IN PENNAN BAY									
DATE OF PHOTO		TYPE		QUALITY		CLASS		NO. OF CARDS	
14 Sept 62		4		✓		C		1	
CLASSIFICATION C/NF Dissem						CAPTIONED BY R			

(3,20) 25X1A

PHOTO NO. 878503		LOT NO. R5824		MAP REFERENCE		LATITUDE		LONGITUDE	
COUNTRY GERMANY (GDR)				PROVINCE					
AREA NO. 4M	SUBJECT ALY	SUBJECT 3CZ	SUBJECT 3CU	SUBJECT	SUBJECT	SUBJECT	SUBJECT	SUBJECT	SUBJECT
E	G	E	R	M	A	N	M	O	T
E	R	T	M	E	N	D	O	R	F
C	H	T	-	C	L	A	S	M	F
15 C O A S T 20 25 30 35 40 45 50 No. 720 AT CONTROL STATION IN FEHMARN BERT.									
DATE OF PHOTO		TYPE	QUALITY	CLASS	NO. OF CARDS	SO			
21 Sept 62		4	r	C	3	[REDACTED]			
CLASSIFICATION				CAPTIONED BY					
CONF Dissem				R					

(3,30) 25X1A

PHOTO NO.	878504	LOT NO.	R5824	MAP REFERENCE	LATITUDE	LONGITUDE												
COUNTRY	GERMANY (GDR)		PROVINCE															
AREA NO	4M	SUBJECT	ALY	SUBJECT	3C2	SUBJECT	3CU	SUBJECT		SUBJECT		SUBJECT		SUBJECT		SUBJECT		
E	G	E	R	M	A	N	10	M	S	T	R	15	C	O	A	S	20	T
E	R	25	T	M	M	E	N	30	D	O	R	35	H	A	B	40	I	
C	H	45	T	-	C	L	N	5	50	M	S	F	No	720	at	central		
STATION IN <u>FERMANN BEIT</u>																		

DATE OF PHOTO	TYPE	QUALITY	CLASS	NO. OF CARDS	SO
21 Sept 62	4	v	C	3	
CLASSIFICATION	CONFIDENTIAL		CAPTIONED BY		

PHOTO NO.	878505	LOT NO.	R5824	MAP REFERENCE		LATITUDE		LONGITUDE	
COUNTRY	GERMANY (GDR)			PROVINCE					
AREA NO.	4M	SUBJECT	AL4	SUBJECT	3C2	SUBJECT	3CU		
E	G	E	R	M	A	N	M	O	T
E	R	T	I	M	M	E	N	D	O
C	H	T	-	C	L	A	F	M	F

No. 720 AT CONTROL STATION IN FENHARN BELT

25X1A

(3.3)



DATE OF PHOTO	TYPE	QUALITY	CLASS	NO. OF CARDS	SC
21 Sept 62	4	✓	C	3	
CLASSIFICATION				CAPTIONED BY	
CONF Dissen				[Signature]	

PHOTO NO. 878506		LOT NO. R5724		MAP REFERENCE		LATITUDE		LONGITUDE	
COUNTRY GERMANY (GDR)				PROVINCE					
AREA NO. 4m	SUBJECT ALU	SUBJECT 3C2	SUBJECT 3CU	SUBJECT	SUBJECT	SUBJECT	SUBJECT	SUBJECT	SUBJECT
E	G	E	R	M	A	N	M	O	T
E	R	T	I	M	M	E	N	D	O
C	H	T	-	C	L	A	S	F	
10 15 20 25 30 35 40 45 50 MISS F, No 720 at center station in TERNBERG BELT									
DATE OF PHOTO		TYPE	QUALITY	CLASS	NO. OF CARDS	SO			
21 Sept 62		4	✓	C	3	[REDACTED]			
CLASSIFICATION 1				CAPTIONED BY C/NE [Signature]					

PHOTO NO. 878507		LOT NO. R5121		MAP REFERENCE		LATITUDE		LONGITUDE						
COUNTRY GERMANY (GDR)				PROVINCE										
AREA NO.	SUBJECT	SUBJECT	SUBJECT	SUBJECT	SUBJECT	SUBJECT	SUBJECT	SUBJECT	SUBJECT					
4/M	3 ⁰⁰ U													
E	3 ⁰⁰	GERMAN	10	H	A	B	I	C	H	T	-	C	L	A
\$	25	M	30	I	N	E	\$	W	E	E	P	E	R	, N
2	45		30											0
DATE OF PHOTO		TYPE	QUALITY	CLASS	NO. OF CARDS	SO								
13 Aug 62	4	2	2	C	1	[REDACTED]								
CLASSIFICATION				CAPTIONED BY										
C/NF Dissen				[Signature]										

(3,30) 25X1A

PHOTO NO. 878508		LOT NO. R5121		MAP REFERENCE		LATITUDE		LONGITUDE	
COUNTRY GERMANY (GDR)				PROVINCE					
AREA NO. 4M		SUBJECT 3CU		SUBJECT		SUBJECT		SUBJECT	
E		G E R M A N		H A D I C H T		- C L A		20	
3 5		M I N E S		W E E P E R		, N O .		46 3	
3 2		45		50					
DATE OF PHOTO		TYPE		QUALITY		CLASS		NO. OF CARDS	
13 Aug 62		4		2		C		1	
CLASSIFICATION C/N/Dissem				CAPTIONED BY		25X1A			



PHOTO NO. 878509		LOT NO. R5721		MAP REFERENCE		LATITUDE		LONGITUDE	
COUNTRY GERMANY (GDR)			PROVINCE						
AREA NO. 4M		SUBJECT 3GG	SUBJECT	SUBJECT	SUBJECT	SUBJECT	SUBJECT	SUBJECT	SUBJECT
E	G	E	R	M	A	N	10	K	J
							15	C	L
							20	A	S
							25		B
							30		J
							35		U
							40		
							45		
<p style="text-align: center;">→ AT APPROX 5415N 1138E</p>									
<p style="text-align: right;">(3,30) 25X1A</p>									
DATE OF PHOTO		TYPE	QUALITY	CLASS	NO. OF CARDS	SO			
13 Aug 62		4	2	C	1	[REDACTED]			
CLASSIFICATION				CAPTIONED BY					
C/NF Dissem				DL					

PHOTO NO.	878510	LOT NO.	R 5820	MAP REFERENCE		LATITUDE		LONGITUDE	
COUNTRY	GERMANY (GDR)		PROVINCE						
AREA NO.	4M	SUBJECT	3CU	SUBJECT		SUBJECT		SUBJECT	
		5		10		15		20	
E	G	E	A	M	A	N	H	A	B
		25		30		35		40	
\$	5	M	I	N	E	F	W	E	E
		45		50					
6	0								

(3,30) 25X1A

DATE OF PHOTO	TYPE	QUALITY	CLASS	NO. OF CARDS	SOFT
23 Aug 62	4	2	C	1	
CLASSIFICATION				CAPTIONED BY	
C / W / D / S / E				M	

PHOTO NO. 878511		LOT NO. R572		MAP REFERENCE		LATITUDE		LONGITUDE	
COUNTRY GERMANY (GDR)									
AREA NO. 4M									
SUBJECT 3CU									
PROVINCE									
SUBJECT 10									
SUBJECT 15									
SUBJECT 20									
SUBJECT 25									
SUBJECT 30									
SUBJECT 35									
SUBJECT 40									
SUBJECT 45									
SUBJECT 50									
SUBJECT 55									
SUBJECT 60									
SUBJECT 65									
SUBJECT 70									
SUBJECT 75									
SUBJECT 80									
SUBJECT 85									
SUBJECT 90									
SUBJECT 95									
SUBJECT 100									
DATE OF PHOTO 23 Aug 62		TYPE 4	QUALITY 2	CLASS C	NO. OF CARDS 1	25X1A			
CLASSIFICATION		CAPTIONED BY C. Lat. Division			[REDACTED]				

PHOTO NO.	879454	LOT NO.		MAP REFERENCE		LATITUDE	5005N	LONGITUDE	1428E
COUNTRY	Czechoslovakia		PROVINCE Bohemia						
AREA NO.	127M	SUBJECT	CV9 B36	SUBJECT	AM9	SUBJECT	AMH	SUBJECT	CLB
	PRAGUE				VILTAVA				
	VICINITY				OF "J."				
	MOST				BRIDGE				
NOTE TV + RADIO TOWER on HILL IN BG.									
Pg. 1 of 6-pt PANORAMA. See CIA 879454 - 879459									
6.7, 23, 29 / 25X1A									
DATE OF PHOTO		TYPE		QUALITY		CLASS		NO. OF CARDS	5
CLASSIFICATION	Miss-Labing		6	✓	4	✓	B		
CAPTIONED BY							M. K. Davis		

PHOTO NO. 878513		LOT NO. R5801		MAP REFERENCE		LATITUDE	
COUNTRY USSR				PROVINCE			
AREA NO.	SUBJECT	SUBJECT	SUBJECT	SUBJECT	SUBJECT	SUBJECT	SUBJECT
	NDFP						
	5		10		15		20
AN-10		CAT		AIRCRAFT			
	25		30		35		40
0043+3		AT		KHARTOUM			
	45		50				
AFLD		SUDAN					
DATE OF PHOTO				TYPE	QUALITY	CLASS	NO. OF CARDS
25 OCT 62				4	2	4	1
CLASSIFICATION				CAPTIONED BY		SOURCE OF PHOTOGRAPH	
SECRET				RL		25X1A	

(3, 20, 31)

PHOTO NO. 878512		LOT NO. 185604		MAP REFERENCE		LATITUDE		LONGITUDE	
COUNTRY = Cambodia				PROVINCE					
AREA NO. 22M		SUBJECT A6		SUBJECT		SUBJECT		SUBJECT	
E E T O R		5 K		3 0 0		10 D		75 I E S E L	
A C T O R		25 R		30		35		40 T R	
		45		50					
DATE OF PHOTO		TYPE	QUALITY	CLASS	NO. OF CARBS	SOURCE			
		4	2	3	1	[REDACTED]			
CLASSIFICATION				CAPTIONED BY					
Conf				[Signature]					

(24) 25X1A

PHOTO NO. 878514		LOT NO. R5801		MAP REFERENCE		LATITUDE		LONGITUDE		
COUNTRY 4330				PROVINCE						
AREA NO.		SUBJECT	SUBJECT	SUBJECT	SUBJECT	SUBJECT	SUBJECT	SUBJECT	SUBJECT	
NDP										
AN-10		CAT	AIR	CRAFT						
004343		AT	KHARTOUM							
AFLD		SUDAN								
DATE OF PHOTO		TYPE	QUALITY	CLASS	NO. OF CARDS	SOURCE OF PHOTOGRAPH				
25 Oct		02	4	2	4	1	25X1A			
CLASSIFICATION		OVD	RL							

(3, 2, 31)

PHOTO NO. 878515		LOT NO. 25801		MAP REFERENCE		LATITUDE		LONGITUDE	
COUNTRY 4380				PROVINCE					
AREA NO.	SUBJECT	SUBJECT	SUBJECT	SUBJECT	SUBJECT	SUBJECT	SUBJECT	SUBJECT	SUBJECT
	NOFP								
AN-10		CAT				SECRET			
004343						KHARTOUM			
AFLD		SUDAN							
DATE OF PHOTO				TYPE	QUALITY	CLASS	NO. OF CARDS	SOURCE OF PHOTOGRAPH	
25 OCT 62				4	2	4	1	25X1A	
CLASSIFICATION				CAPTIONED BY					
OHD				KL					

(3, 20, 31)

PHOTO NO. 878516		LOT NO. R5801		MAP REFERENCE		LATITUDE		LONGITUDE	
COUNTRY USSR				PROVINCE					
AREA NO.	SUBJECT	SUBJECT	SUBJECT	SUBJECT	SUBJECT	SUBJECT	SUBJECT	SUBJECT	SUBJECT
	NIFP	AK2	AK6						
	AN-10	CAT	AND						
	OT-14-18	COOT							
	RTOM	SHUDAN							
AIRFIELD				NO 3582 04343		NO 3582 75825			
(3, 2, 31)									
DATE OF PHOTO		TYPE	QUALITY	CLASS	NO. OF CARDS	SOURCE OF PHOTOGRAPH			
15		624	2	4	3	25X1A			
CLASSIFICATION: OUD				CAPTIONED BY: RL		[REDACTED]			
FORM 100-10 (REV. 1-57)									

PHOTO NO. 878517		LOT NO. R5801		MAP REFERENCE		LATITUDE		LONGITUDE	
COUNTRY USSR			PROVINCE						
AREA NO.		SUBJECT	SUBJECT	SUBJECT	SUBJECT	SUBJECT	SUBJECT	SUBJECT	SUBJECT
NIEP		AK2	AK6						
AN-10		CAT		AND		AERODFL		20	
OT		IL-18		COOT		AT		KHA	
RTDUM		SUDAN							
		No 3332		04343					
		No 358R		75825					
		AERFIELD							
(3, 20, 31)									
DATE OF PHOTO		TYPE	QUALITY	CLASS	NO. OF CARDS	SOURCE OF PHOTOGRAPH			
25		624	2	4	3	25X1A			
CLASSIFICATION		CAPTIONED BY							
SECRET		RL							

PHOTO NO. 878518		LOT NO. R5801		MAP REFERENCE		LATITUDE		LONGITUDE	
COUNTRY Laos				PROVINCE					
AREA NO.		SUBJECT	SUBJECT	SUBJECT	SUBJECT	SUBJECT	SUBJECT	SUBJECT	SUBJECT
AN-10		NIEP	AK2	AK6					
AT-14		18	COOT						
RTOMM			3	UDAN					
				No 3392		04343			
				No 3382		75825			
				AIEFIELD					
DATE OF PHOTO		TYPE	QUALITY	CLASS	NO. OF CARDS	SOURCE OF PHOTOGRAPH			
35		62	3	2	4	25X1A			
CLASSIFICATION		CAPTIONED BY							
OUT		R6							

PHOTO NO.	878519	LOT NO.	R5801	MAP REFERENCE		LATITUDE	15 36N	LONGITUDE	32 30E
COUNTRY	USSR SUDAN KHARTOUM								
AREA NO.	3110	SUBJECT	IFP	SUBJECT	ACZ	SUBJECT	ARK	SUBJECT	
		5		10				15	20
		25		30				35	40
		45		50					
<p><u>AN-10 CAT</u>, No <u>5898 04393</u> AND <u>12-18</u> <u>COOT</u>, No <u>75825</u>,</p>									
(3, 20, 31)									
DATE OF PHOTO		TYPE	QUALITY	CLASS	NO. OF CARDS	SOURCE OF PHOTOGRAPH			
25		3	2	4	3	25X1A			
CLASSIFICATION	040			CAPTIONED BY		[REDACTED]			
				RL					

PHOTO NO.	878520	LOT NO.	R5801	MAP REFERENCE		LATITUDE	15 36N	LONGITUDE	32 30E
COUNTRY	Upper Sudan KHARTOUM								
AREA NO.	3110	SUBJECT	1FP	SUBJECT	AK2	SUBJECT	AK6	SUBJECT	
		5		10				15	20
		23		30				35	40
		45		50					
<p><u>AN-10</u> <u>CAT</u>, No <u>5898</u> <u>01313</u> AND <u>1L-18</u> <u>COOT</u>, No <u>75825</u>,</p>									
(3, 20, 31)									
DATE OF PHOTO		TYPE		QUALITY		CLASS		NO. OF CARDS	SOURCE OF PHOTOGRAPH
25		6	2	3	2	4	3		25X1A
CLASSIFICATION	040			CAPTIONED BY		[REDACTED]			
RL									

PHOTO NO.	878521	LOT NO.	R5801	MAP REFERENCE		LATITUDE	15 30N	LONGITUDE	32 30E
COUNTRY	JORDAN KHARTOUM								
AREA NO.	3110	SUBJECT	IFP	AK2	AK6				
							15		20
							35		40

K H A R T O U M S O V I E T A I R
 C R A F T A T A R F I G U R E

AN-10 CAT, No 15825, 04343 AND 12-18
 (COOT, No 15825)

(3, 20, 31)

DATE OF PHOTO	TYPE	QUALITY	CLASS	NO. OF CARDS	SOURCE OF PHOTOGRAPH
25 Oct	6	2	3	4	25X1A
CLASSIFICATION	040		CAPTIONED BY		
			RL		

PHOTO NO.	878522	LOT NO.	R5801	MAP REFERENCE		LATITUDE	15 36 N	LONGITUDE	32 32 E
COUNTRY	SUDAN		PROVINCE						
	Khartoum		Khartoum						
AREA NO.	3110	SUBJECT	IFP AKG AK2	SUBJECT		SUBJECT		SUBJECT	
		5		10		15		20	
	Khartoum			Soviet Air				40	
		25		30		35		40	
	CRAFT AT			Khartoum					
		45		50					
	REFILED								
	LAN-10 CAT AND IL-18 COOT								
DATE OF PHOTO	25 OCT	TYPE	624	QUALITY	2	CLASS	4	NO. OF CARDS	3
CLASSIFICATION	OVD		CAPTIONED BY		RL				
						SOURCE OF PHOTOGRAPH	25X1A		

PHOTO NO. 878523	LOT NO. R5801	MAP REFERENCE	LATITUDE 15 36 N	LONGITUDE 32 32 E
COUNTRY SUDAN	PROVINCE KHARTOUM			
AREA NO. 3110	SUBJECT AK2	SUBJECT AK6	SUBJECT IFP	SUBJECT
	5	10	15	20
	25	30	35	40
	45	50		
KHARTOUM SOVIET AIR CRAFT AT KHARTOUM AIRFIELD				
AN-10 CAT AND 16-18 COOT				
DATE OF PHOTO 25 OCT	TYPE 623	QUALITY 2	CLASS 4	NO. OF COPIES (3, 20, 31)
CLASSIFICATION 04D	CAPTIONED BY RL		SOURCE OF PHOTOGRAPH 25X1A	

PHOTO NO.	878524	LOT NO.	R5798	MAP REFERENCE	69 04N	LATITUDE	83 23E
COUNTRY	USSR						
AREA NO.	DS1 N	DS1	C26	ALA			20
	5			10		15	
	V A R L A M O V A			G U B A		N O R T	
	25			30	35		40
	H B H O R E			P O S S I B L E		L I	
	45			50			
	G R E E N @			L E F T			
/ ALONG SHORE							
PART ① OF 3 PART SERIES SEE CIA							
				(2.7.30)	25X1A		
DATE OF PHOTO	TYPE	QUALITY	CLASS	NO. OF CARDS	SC [REDACTED]		
3 OCT	6 2	3	2	B 3			
CLASSIFICATION	SECRET FOREIGN DISS		CAPTIONED BY		RL		

PHOTO NO.	878525	LOT NO.	R5798	MAP REFERENCE	69 04N	33 23E										
COUNTRY	USSR															
AREA NO.	DS1 N	SUBJECT	026	SUBJECT	AL4	SUBJECT	D21	SUBJECT		SUBJECT		SUBJECT		SUBJECT		
		5				10				15				20		
	V A R L A M O V A		G U B B		N O R T											
		25				30				35				40		
	H B H O R E															
		45				50										
PART 2 OF 3 PART SERIES SEE CIA																
(27.30) 25X1A																
DATE OF PHOTO	TYPE	QUALITY	CLASS	NO. OF CARDS	[REDACTED]											
3 OCT	6 2	3	2	B	3											
CLASSIFICATION	SEC/NO FOREIGN DIS		CAPTIONED BY													
			RL													

PHOTO NO. 878526

LOT NO. 25798

69 04N 33 23E

COUNTRY	PROVINCE	SUBJECT	SUBJECT	SUBJECT	SUBJECT	SUBJECT	SUBJECT	SUBJECT	SUBJECT
USA		D21	ALA	1968	C26				
		5		10			15		20
		25		30		35			40
		45		50					

VARLAMOVA GUERRA NORT
H SHORE FIGHTING CR
DNE @ R/GHT

LARGE

PAGE 3 OF 3 PAGES SEE CIA

(2.7.30) 25X1A

DATE OF PHOTO	TYPE	QUALITY	CLASS	NO. OF CARDS
3 OCT 62	3	2	B	4



CAPTIONED BY RL

PHOTO NO. 878527		LOT NO. R5798		LATITUDE 67 04N		LONGITUDE 83 23E	
COUNTRY USSR			PROVINCE				
AREA NO. 051N	SUBJECT ALA	SUBJECT C26	SUBJECT D21	SUBJECT	SUBJECT	SUBJECT	SUBJECT
	5		10			15	20
	25		30			35	40
	45		50				
V A R L A M O V A G U B A L A R S E F O U R P I L L A R E D F L O A T I N G R I G AT SHORE IN LEFT BACKGROUND. TO RIGHT OF RIG, SEVERAL POSSIBLE SMALL TEMPORARY PLATFORMS OR DIERS WITH SINKABLE SUPPORTS.							
						25X1A	
DATE OF PHOTO		TYPE	QUALITY	CLASS	NO. OF CARDS	SC [REDACTED]	
30 OCT 62		3	2	B	3		
CLASSIFICATION SECRET FOREIGN DISSEM			CAPTIONED BY RL				

PHOTO NO. 878528		LOT NO. R 5798		MAP REFERENCE		LATITUDE 69 04 N		LONGITUDE 33 23 E	
COUNTRY			PROVINCE						
AREA NO. 4442		SUBJECT 3D9	SUBJECT A68	SUBJECT 3D2	SUBJECT	SUBJECT	SUBJECT	SUBJECT	SUBJECT
D51N		5	10	15	20	25	30	35	40
V A R L A M O V A		E F O U R	P I L L A R E D	F L O A	T I N G	R I G	A T	S H O R E	I S
RIGHT OF RIG, POSS. SMALL TEMPORARY PLATFORM									
OR PIER WITH SINKABLE SUPPORTS. OKHTENSKIY -									
CLASS REGIME OCEAN TUG, PEND No MB-5, OUTBOARD OF									
VHOBI-CLASS OILER AT LEFT, PT @ OF 2 PT SERIES,									
SEE CIR (3, 25, 30)									
DATE OF PHOTO		TYPE	QUALITY	CLASS	NO. OF CARDS	[REDACTED]			
3 OCT		6	2	3	2	B	3	25X1A	
CLASSIFICATION		SEC/HO FOREIGN DISS			CAPTIONED BY		RL		

PHOTO NO.	878529		MAP REFERENCE	R 5798		LATITUDE	169 04 N		LONGITUDE	33 23 E	
COUNTRY	4422										
AREA NO	DE 1 N										
SUBJECT	309	A68	302								
	5		10			15				20	
	V A R L A M O V A			G H B A			L A R G				
	25		30			35				40	
	E F O U R			P I L L A R E D			F L O A				
	45		50								
	T I N G			R I G			AT SHORE. TO				
RIGHT OF 016, 2033. SMALL TEMPORARY PLATFORM											
OF PIER WITH SINGLE SUPPORTS. OBTAINERS -											
CLASS RESUME OCEAN TUG, SEND NO MB-5, OUTBOARD OF											
VHOB1-CLASS OILER AT LEFT. PT 2 OF JPT SERIES.											
SEE CIA (3, 25, 30)											
DATE OF PHOTO	TYPE	QUALITY	CLASS	NO. OF CARDS	[REDACTED]						
3 OCT	6	2	3	2	B	3	25X1A				
CLASSIFICATION	SEC/NO FOREIGN DISS		CAPTIONED BY		RL						

PHOTO NO. 878530		LOT NO. R5798		MAP REFERENCE		LATITUDE 69 04N		LONGITUDE 33 28E	
COUNTRY USSR				PROVINCE					
AREA NO. D51N	SUBJECT AGB	SUBJECT PLA	SUBJECT 3D9	SUBJECT 3D2	SUBJECT	SUBJECT	SUBJECT	SUBJECT	SUBJECT
	5		10			15			20
V A R L A M O V A		G U B A		L G E					
	25		30			35			40
I - P I L L A R E D		F L O A T I N G							
	45		50	R I G A T S H O R E W I R E A N D					
SMALL CRAFT ON BOARD, I.A.R. OF RIG, POSS SMALL									
TEMPORARY PLATFORM OR PIER WITH SINKABLE SUPPORTS.									
OBTAINING - CLASS RESCUE CRAFT TUG, PENN No MB-5.									
OUTBOARD OR KNOSL - CLASS OILER, AT CENTER PART 1 OF 3									
PT SERIES SEE CIA - 25X1A (3, 25, 30)									
DATE OF PHOTO	TYPE	QUALITY	CLASS	NO. OF CARDS	[REDACTED]				
3 OCT	6 2 3	2	B	4					
CLASSIFICATION			SEC/NO FOREIGN DISS		CAPTIONED BY RL				

PHOTO NO.	878531	LOT NO.	E5798	MAP REFERENCE		LATITUDE	69 04N	LONGITUDE	33 23E
COUNTRY	U.S.S.R.								
AREA NO.	D51W	SUBJECT	968	SUBJECT	ALA	SUBJECT	309	SUBJECT	302
			5				10		15
			25				30		35
			45				50		40
V A R L A M O V A S O U B A L I N E F - P I L L A R E D F L O A T I N G R I G A T S H O R E W I T H S M A L L S M A L L C R A F T O N B O A R D. I n R. O F R I G, P O S S S M A L L T E M P O R A R Y P L A T F O R M O R P I N N A W I T H S I N K A B L E S U P P O R T S. O U T B O A R D O F K H O B I - C L A S S R I G G E R C L A S S R E S C U E C R A F T T U B, P O N D N O M B - 5, P T S E R I E S I n C I A - 25X1A (3, 25, 30)									
DATE OF PHOTO	3 OCT	TYPE	6	QUALITY	2	CLASS	B	NO. OF CARDS	4
CLASSIFICATION	SEC/NO FOREIGN DISC			CAPTIONED BY		[REDACTED]			
FORM NO. 1 Jan 54		Approved For Release 2000/06/02 : CIA-RDP78-05867A000401370046-5						GPO 918791	

PHOTO NO. 878532	LOT NO. 25718	MAP REFERENCE	LATITUDE 69 04N	LONGITUDE 33 23E
COUNTRY USSR	PROVINCE			
AREA NO. D51W	SUBJECT ALA	SUBJECT	SUBJECT	SUBJECT
5	10	15	20	25
30	35	40	45	50
VARLAMOVA GUSAR KGE				
APIL LARE D FLORE TINS				
RIG RT F MORE W/CRANE				
SHILL LEAT ON SAND. In 2 of 214 2091 HANDED				
STANDARDY PERFECTED OR PAPER WITH FINE JAIL SUPPORT				
SECRET				
Page 3 of 3				
25X1A (30)				
DATE OF PHOTO 3 Oct	TYPE 6	QUALITY 2	CLASS B	NO. OF CARDS 1
CLASSIFICATION		SEC/NO FOREIGN DISS		CAPTIONED BY RL

PHOTO NO. 878533 LOT NO. R5799 MAP REFERENCE LATITUDE 44 36N LONGITUDE 33 32E

COUNTRY PROVINCE

AREA NO	SUBJECT	SUBJECT	SUBJECT	SUBJECT	SUBJECT	SUBJECT	SUBJECT	SUBJECT
U 250N	35D	336	C62					
	5		10			15		20
	SEVERE	TOPOG			LK		TWD	
	25		30			35		40
	WIDE	OF			YUBH		NAYR	B
	45		50					
	UKHTA	FR						

FOREGROUND, THE UPPER WORKS OF A KOTLIN - CLASS DOG WITH SAM INSTALLATION SET LYING IN A FLOATING DRY PILE IN YUBHAYA BUKHTA.

DATE OF PHOTO	TYPE	QUALITY	CLASS	NO. OF CARDS	CAPTIONED BY
18 SEPT	623	2	B	3	RT
					25X1A

PHOTO NO. 878534 LOT NO. R5831 MAP REFERENCE C LATITUDE 23-49N LONGITUDE 80-05W

COUNTRY Cuba PROVINCE

AREA NO	SUBJECT	SUBJECT	SUBJECT	SUBJECT	SUBJECT	SUBJECT	SUBJECT
12E	ADI						
SAGUA	LA	GRANDE	(U.R.)				
ELECTRO	QUIMICA	DEL					
CARIBE	S.A.						

8 SILICATOS
 CUBANOS, S.A. PLANTS.
 see report for identification of bldgs. ~~etc~~
 in BG. Central Sagua la Grande.

15

25X1A

DATE OF PHOTO	TYPE	QUALITY	CLASS	NO. OF CARDS	CAPTIONED BY
	7	1	4	1	OP

PHOTO NO. 878535 LOT NO. R-5776 MAP REFERENCE NIS LATITUDE 41 00 N LONGITUDE 122 23 E

COUNTRY CHINA PROVINCE (LIAONING) Loc 289C

AREA NO	L	SUBJECT	AHU AHV	SUBJECT		SUBJECT		SUBJECT		SUBJECT		SUBJECT	
	T A I - T Z U		H O		(R I V.)		E L E C.						
	P O W E R E D		I R R I G A T I O N										
	\$ T A T I O N												

Elect. = Electrically
 One of two such medium size stations located at lower reaches of Tai Tze River. Functioned well in draining water during flood season 1962.

DATE OF PHOTO	TYPE	QUALITY	CLASS	NO. OF CARDS	SOL
	1	2	4	2	
CLASSIFICATION	DUO		CAPTIONED BY		EE

PHOTO NO. 878536	LOT NO. R-4835	MAP REFERENCE	LATITUDE	LONGITUDE	
COUNTRY CUBA	PROVINCE				
AREA NO. 12 E	SUBJECT 25 E	SUBJECT	SUBJECT	SUBJECT	
	5	10	15	20	
MILITARY	UNIT	PARASIT			
	25	30	35	40	
GUINAPARADE	@	LA	ESC		
	45	50			
WELADE	OFICIALES Y	JEFES			
DE PELOTONES					
	A				
	(3,8)				
DATE OF PHOTO	TYPE	QUALITY	CLASS	NO. OF CARDS	SOURCE OF PHOTOGRAPH
	4	~	4	1	VERDE OLIVO #38
					23 Sept 1962, ANO III
CLASSIFICATION	CAPTIONED BY				
OUO	VLW		HAVANA		

PHOTO NO. 878537	LOT NO. R-4835	MAP REFERENCE	LATITUDE	LONGITUDE
COUNTRY CUBA		PROVINCE		
AREA NO. 12E	SUBJECT 267	SUBJECT	SUBJECT	SUBJECT
B L O G	5	B U I L T	10	F O R
E V O L U T I O N A R Y	25	T I D N A R Y	30	I N S T R U C
T O R S	45	O F	50	2600.
(3)				

DATE OF PHOTO	TYPE	QUALITY	CLASS	NO. OF CARDS	SOURCE OF PHOTOGRAPH
	4	2	4	1	VERDE OLIVO, 23 SEPT 62
CLASSIFICATION					CAPTIONED BY
OUO					VLW

PHOTO NO. 878538	LOT NO. R-4835	MAP REFERENCE	LATITUDE 20 27 N	LONGITUDE 75 29 W				
COUNTRY CUBA	PROVINCE							
AREA NO. 12 E	SUBJECT MHO	SUBJECT	SUBJECT	SUBJECT	SUBJECT	SUBJECT	SUBJECT	SUBJECT
M A Y A R I	⁵	A R R I B A	¹⁰	N R	¹⁵	E M	²⁰	
I L L I O	²⁵	B A R C E N A S	³⁰	(T A N G A	³⁵	A	⁴⁰	
M E C A	⁴⁵	F A R M	⁵⁰	FOR THE EASTER				
N ARMY								

(24)

DATE OF PHOTO	TYPE	QUALITY	CLASS	NO. OF CARDS	SOURCE OF PHOTOGRAPH
	4	2	4	1	VERDE OLIVO, 23 SEPT 62, ANO III # 38, HAVANA
CLASSIFICATION OUO			CAPTIONED BY VLW		

PHOTO NO.	878539	LOT NO.	R-4835	MAP REFERENCE		LATITUDE	30 27 N	LONGITUDE	75 29 E
COUNTRY	CUBA								
AREA NO.	12E	SUBJECT	AHO	SUBJECT		SUBJECT		SUBJECT	
	MAYARI	⁵ ARRI		¹⁰ ARRIBA		¹⁵ NR		²⁰ EM	
	ILLIO	²⁵		³⁰ BARCENA		³⁵ (TANGA		⁴⁰	
	NECA)	⁴⁵ FARM		⁵⁰		FOR THE ENABLER			
	N-ARMY. MALANGA FIELD.								

(24)

DATE OF PHOTO		TYPE	4	QUALITY	2	CLASS	4	NO. OF CARDS	1	SOURCE OF PHOTOGRAPH	VERDE OLIVO, 23 SEPT 62, ANG III # 38, HUANNA
CLASSIFICATION	OUO			CAPTIONED BY			VUW				

PHOTO NO. 878510		LOT NO. R-4335		MAP REFERENCE		LATITUDE 20 34 N		LONGITUDE 75 29 E	
COUNTRY CUBA				PROVINCE					
AREA NO. 13 E		SUBJECT AHO	SUBJECT	SUBJECT	SUBJECT	SUBJECT	SUBJECT	SUBJECT	SUBJECT
MAYAR		HERIB		NA		YER		20	
10 L		BARCE		NAB		TANGA		40	
MICHA		FARM		102		THE		50	
N ARMY TREE PLANTATION									
(24)									
DATE OF PHOTO		TYPE	QUALITY	CLASS	NO. OF CARDS	SOURCE OF PHOTOGRAPH			
		4	2	✓	1	OFFICE OLIND 23 JAN 62, MONTI # 32, HOUNA			
CLASSIFICATION CUBA				CAPTIONED BY VH VJ					

PHOTO NO.	878541	LOT NO.	R-4835	MAP REFERENCE		LATITUDE	20 37 N	LONGITUDE	75 29 E
COUNTRY	CUBA		PROVINCE						
AREA NO	12 E	SUBJECT	AHO	SUBJECT		SUBJECT		SUBJECT	
	MAYAR	5	APR	10	BA	15	NR	20	EM
	ILL	25	BARCENAS	30		35	(TANGA	40	
	NICA)	45	FARM	50			FOR THE EASTERN		
	ARMY. MAIZE FIELD								
	(24)								
DATE OF PHOTO		TYPE	4	QUALITY	2	CLASS	4	NO. OF CARDS	1
CLASSIFICATION						SOURCE OF PHOTOGRAPH			
OLD						VEEDE OLIO, 28 SET			
						62, ANO II #39 HAVANA			
CAPTIONED BY						VLM			

PHOTO NO.	878542	LOT NO.	R5702	MAP REFERENCE	C	LATITUDE	28 36N	LONGITUDE	77 12E
COUNTRY	INDIA		PROVINCE	Nal 440C (DELHI)					
AREA NO.	5U	SUBJECT	C9A	SUBJECT	CIN	SUBJECT		SUBJECT	
	NEW	⁵ DELHI	¹⁰			¹⁵ FIRE		²⁰ GUAR	
	D	²⁵ AT	³⁰ COMMUNIST	³⁵		⁴⁰ PARTY	⁴⁵		
		⁴⁵ HDQ	⁵⁰ TR.						

FIREMEN GUARD COMMUNIST PARTY BLDG
 AFTER DEMONSTRATORS AGAINST CHINESE
 INVASION ATTEMPTED TO BURN BLDG
 NOV. P.

TOP RIGHT	7, 8, 10					SOURCE OF PHOTOGRAPH	ILLUSTRATED LONDON
DATE OF PHOTO		TYPE	4	QUALITY	2	CLASS	4
						NO. OF CARDS	2
CLASSIFICATION	SECRET		CAPTIONED BY		KCB		

PHOTO NO.	878543	LOT NO.	R5702	MAP REFERENCE	C	LATITUDE	33	LONGITUDE	45N 78 43E
COUNTRY	INDIA		PROVINCE						
AREA NO.	54	WAC 432C (KASHMIR)							
	SUBJECT	SUBJECT	SUBJECT	SUBJECT	SUBJECT	SUBJECT	SUBJECT	SUBJECT	SUBJECT
	DID	D33	2JP	DIG					
	PANGONG	L	A	K	E			INDIAN	
	JAWAN		O	N	P	A	T	R	O

Center, right

DATE OF PHOTO	TYPE	QUALITY	CLASS	NO. OF CARDS	SOURCE OF PHOTOGRAPH
	4	2	4	4	ILLUSTRATED LONDON NEWS, Apr. 10, 1967
CLASSIFICATION	buc				CAPTIONED BY
					REB

25X6

Approved For Release 2000/06/02 : CIA-RDP78-05867A000401370046-5

Approved For Release 2000/06/02 : CIA-RDP78-05867A000401370046-5

PHOTO NO.	878545	LOT NO.	R5702	ADP REFERENCE	-	INDEXED	-	FILED	-
COUNTRY	CHINA		PROVINCE (TIBET)						
AREA NO.	L	SUBJECT	2JP	SUBJECT		SUBJECT		SUBJECT	
		5	CHINESE	10	OLD	15	ER	20	ON
		25	TIBETAN	30	BORDER	35		40	
		45		50					

Center left

(38)

DATE OF PHOTO		TYPE	4	QUALITY	2	CLASS	4	NO. OF CARDS		SOURCE OF PHOTOGRAPH	ILLUSTRATED LONDON NEWS, Nov. 19, 1967
CLASSIFICATION	OUC		CAPTIONED BY		REB						

PHOTO NO. 878546	LOT NO. R4902	MAP REFERENCE	LATITUDE 40 23N	LONGITUDE 49 51E				
COUNTRY USSR	PROVINCE							
AREA NO C325 N	SUBJECT AB7	SUBJECT	SUBJECT	SUBJECT	SUBJECT	SUBJECT	SUBJECT	SUBJECT
5	10	15	20	25	30	35	40	45
B A R Y	RO T A R Y	K I L N B	A	T	U O R O V K I Y	C E M E N T	P	L A N T

(25) 25X1A

DATE OF PHOTO	TYPE	QUALITY	CLASS	NO. OF CARDS
	4	2	2	1

CLASSIFICATION: **SECRET**
CAPTIONED BY: **RL**

PHOTO NO.	878547	LOT NO.	R4902	MAP REFERENCE		LATITUDE	40 23N	LONGITUDE	49 51E
COUNTRY	USSR		PROVINCE						
AREA NO.	C325 N	SUBJECT	AB7	SUBJECT		SUBJECT		SUBJECT	
	BAK4	5		10	RO T A R Y		15	K I L N B	20
	T	25		30	V O R O V S K I Y		35	C E M E N T	40
	L A N T	45		50					P
					(25)	25X1A			
DATE OF PHOTO		TYPE	4	QUALITY	2	CLASS	2	NO. OF CARDS	1
CLASSIFICATION	SECRET			CAPTIONED BY		RL			

PHOTO NO. 878548	LOT NO. R4902	MAP REFERENCE	LATITUDE 40 23N	LONGITUDE 49 51E
COUNTRY USSR	PROVINCE			
AREA NO. C325 N	SUBJECT AB7	SUBJECT	SUBJECT	SUBJECT
B A K Y	5	10	15	20
T	25	30	35	40
L A N T	45	50		

(25) 25X1A

DATE OF PHOTO	TYPE	QUALITY	CLASS	NO. OF CARDS
	4	2	2	1

CLASSIFICATION: **SECRET** CAPTIONED BY: **RL**




PHOTO NO.	878519	LOT NO.	R 4902	MAP REFERENCE		LATITUDE	40 23N	LONGITUDE	49 51E
COUNTRY	USSR								
AREA NO.	0325 N	SUBJECT	AB7	SUBJECT		SUBJECT		SUBJECT	
	5								
	10	CONTROL				PANEL			20
	15	AT VOROV & K14				CEMENT			40
	25	D L A N T							
	30								
	35								
	45								
	50								
(25)									
25X1A									
DATE OF PHOTO		TYPE	1	QUALITY	2	CLASS	2	NO. OF CARDS	1
CLASSIFICATION	Secret			CAPTIONED BY		RL			



PHOTO NO. 678550	LOT NO. R 4902	MAP REFERENCE	LATITUDE 40 23 N	LONGITUDE 49 51 E
COUNTRY USSR	AREA NO. 0325 N	PROVINCE		
SUBJECT BAKU	SUBJECT 5	SUBJECT 10	SUBJECT 15	SUBJECT 20
SUBJECT 25	SUBJECT 30	SUBJECT 35	SUBJECT 40	SUBJECT 45
NT PLANT				
VOLOVSKI Y CEMENT				

(25)

25X1A

DATE OF PHOTO	TYPE	QUALITY	CLASS	NO. OF CARDS
	4	2	2	1

CLASSIFICATION: Secret

CAPTIONED BY: RL




PHOTO NO. 878551	LOT NO. R 4902	MAP REFERENCE	LATITUDE 40 23N	LONGITUDE 49 51E
COUNTRY USSR	PROVINCE			
AREA NO 0325 N	SUBJECT AB7	SUBJECT	SUBJECT	SUBJECT
	5	10	15	20
	25	30	35	40
	45	50		
BAKY INTERIOR OF RO TARY KILN AT VOROVSK 14 CMT PLT				
(25)				
25X1A				
DATE OF PHOTO	TYPE	QUALITY	CLASS	NO. OF CARDS
	4	2	2	1
CLASSIFICATION	CAPTIONED BY			
	Direct RL			



PHOTO NO. 878552	LOT NO. R 4899	MAP REFERENCE	LATITUDE 59 08 N		LONGITUDE 37 51 E	
COUNTRY USSR	PROVINCE					
AREA NO. R154 N	SUBJECT AGF	SUBJECT	SUBJECT	SUBJECT	SUBJECT	SUBJECT
	5		10		15	20
	25		30		35	40
	45		50			
C H E R E P O V E T \$		N O R T H E R				
N M A G N I T K A		M E T A L L U R G				
I C A L		P L A N T				

(12)

25X1A



DATE OF PHOTO	TYPE	QUALITY	CLASS	NO. OF CARDS
	4	2	2	1
CLASSIFICATION SECRET			CAPTIONED BY RL	

PHOTO NO. 878553	LOT NO. R4899	MAP REFERENCE	LATITUDE 59 08 N	LONGITUDE 37 54 E
COUNTRY USSR	PROVINCE			
AREA NO. A154 N	SUBJECT AGF	SUBJECT	SUBJECT	SUBJECT
5	10	15	20	
C H E R E P O V E T \$		N O R T H E R		
25	30	35	40	
N M A G N I T K A		M E T A L L U R G		
45	50			
I C A L	P L A N T			
(12)				
25X1A				
DATE OF PHOTO	TYPE	QUALITY	CLASS	NO. OF CARDS
	4	2	2	1
CLASSIFICATION	SECRET		CAPTIONED BY RL	

PHOTO NO. 878554		LOT NO. 124899		MAP REFERENCE		LATITUDE 51 08N		LONGITUDE 37 54E	
COUNTRY USSR				PROVINCE					
AREA NO. A154N		SUBJECT AAF	SUBJECT CPE	SUBJECT	SUBJECT	SUBJECT	SUBJECT	SUBJECT	SUBJECT
5		10			15		20		25
C H E R E P O V E T \$		N O R T H E R		30	35		40		45
N M A G N I T K A		M E T A C L U R G		50	55	60	65	70	75
I C A L		P L A N T			80	85	90	95	100
<p>PROPAGANDA SIGN AT</p>									
<p>(10, 12,) 25X1A</p>									
DATE OF PHOTO		TYPE	QUALITY	CLASS	NO. OF CARDS				
		4	2	2	2				
CLASSIFICATION				CAPTIONED BY					
Secret				RL					

PHOTO NO. 878555	LOC. NO. R4999	MAP REFERENCE	LATITUDE 40 50N	LONGITUDE 71 30E
COUNTRY USSR		PROVINCE		
AREA NO. C328N	SUBJECT AH2	SUBJECT AHR	SUBJECT	SUBJECT
	5	10	15	20
F E R G A N	\$	K A Y A	D O L I N A	
	25	30	35	40
C O T T O N		P L A N T I N G	O N	K
	45	50		
O L K H O Z				
L E N I N G R A D				
(19, 24) 25X1A				
DATE OF PHOTO	TYPE	QUALITY	CLASS	NO. OF CARDS
	4	2	2	2
CLASSIFICATION SECRET			CAPTIONED BY RL	

PHOTO NO. 878556		LCY NO. R4899		MAP REFERENCE		LATITUDE 53 10 N		LONGITUDE 50 09 E	
COUNTRY USSR			PROVINCE						
AREA NO. D105N		SUBJECT 015		SUBJECT		SUBJECT		SUBJECT	
5		10		15		20			
K U Y B Y \$ H E V		N U R S E R Y							
25		30		35		40			
H I L D R E N		D O I N G		S Y N A B T					
45		50							
I O \$									
(8,9)									
25X1A									
DATE OF PHOTO		TYPE	QUALITY	CLASS	NO. OF CARDS				
		1	2	2	1				
CLASSIFICATION SECRET				CAPTIONED BY RL					

PHOTO NO. 878557		LICHT NO. R4903		MAP REFERENCE		LATITUDE		LONGITUDE	
COUNTRY USSR			PROVINCE						
AREA NO.	SUBJECT	SUBJECT	SUBJECT	SUBJECT	SUBJECT	SUBJECT	SUBJECT	SUBJECT	SUBJECT
	N BH2	BH3							
	5		10				15		20
POLAR		STATION					35		40
	25		30						
			45						
				50					
DATE OF PHOTO		TYPE	QUALITY	CLASS	NO. OF CARDS				
		8	2	2	2				
CLASSIFICATION				CAPTIONED BY					
SECRET				[Redacted]					
FORM NO. 1		PHOTO ANALYSIS REPORT			918791				

PHOTO NO.	878558	LOT NO.	R4903	MAP REFERENCE		LATITUDE		LONGITUDE	
COUNTRY	USSR								
AREA NO.	N 242	SUBJECT	B43 B43	SUBJECT		SUBJECT		SUBJECT	
	5		10			15		20	
	25		30			35		40	
	45		50						
UNLOADING SUPPLIES									
T. POLAR STATION @ @ @									
<div style="text-align: right;">(4, 8, 28) 25X1A</div>									
DATE OF PHOTO		TYPE	4 2	QUALITY	2	CLASS		NO. OF CARDS	2
CLASSIFICATION	SECRET			CAPTIONED BY		[REDACTED]			

PHOTO NO. 878559		LOT NO. R4903		MAP REFERENCE	LATITUDE	LONGITUDE
COUNTRY USSR			PROVINCE			
AREA NO.	SUBJECT	SUBJECT	SUBJECT	SUBJECT	SUBJECT	SUBJECT
	NBH2	BH3				
	5		10		15	20
POLAR		STATION			DDD	
	25		30		35	40
	45		50			
DATE OF PHOTO		TYPE	QUALITY	CLASS	NO. OF CARDS	
		4	2	2	2	
CLASSIFICATION SECRET			CAPTIONED BY RL			

(4) 25X1A



PHOTO NO.	878560	LOT NO.	21903	MAP REFERENCE		LATITUDE		LONGITUDE	
COUNTRY	USA								
AREA NO.		SUBJECT	BH2	SUBJECT	BH3	SUBJECT		SUBJECT	
		5		10		15		20	
		25		30		35	POLAR STATION		40
		45		50					

DATE OF PHOTO		TYPE		QUALITY		CLASS	(4)	NO. OF CARDS	25X1A
			4	2	2			2	
CLASSIFICATION	SECRET		CAPTIONED BY		[REDACTED]				

PHOTO NO. 878561	LOT NO. P 4013	MAP REFERENCE	LATITUDE	LONGITUDE
COUNTRY USA	PROVINCE			
AREA NO. 14-14	SUBJECT N 142	SUBJECT AK2	SUBJECT	SUBJECT
	5	10	15	20
	25	30	35	40
	45	50		
CRATE AIRCRAFT AT POLAR STATION (10)				
(4, 20)				
25X1A				
DATE OF PHOTO	TYPE	QUALITY	CLASS	NO. OF CARDS
	1	2	2	1
CLASSIFICATION	CAPTIONED BY			
SECRET	Rk			

PHOTO NO. 878562		LOT NO. 24903		MAP REFERENCE	LATITUDE	LONGITUDE
COUNTRY USSR			PROVINCE			
AREA NO.	SUBJECT	SUBJECT	SUBJECT	SUBJECT	SUBJECT	SUBJECT
	N B42	B43	B44			
	5		10		15	20
	INTERIOR OF			TENT AT		
	25		30		35	40
	POLAR STATION			①①①		
	45		50			
DATE OF PHOTO		TYPE	QUALITY	CLASS	NO. OF CARDS	
		1	2	2	3	
CLASSIFICATION		CAPTIONED BY				
SECRET		RL				

(4,1) 25X1A



PHOTO NO. 878563	LOT NO. R1903	MAP REFERENCE	LATITUDE 43 13N 27 55E	
COUNTRY BULGARIA	PROVINCE VARNA			
AREA NO. 8320M	SUBJECT ALA	SUBJECT AGB	SUBJECT AGG	
	5	10	15	20
VARNA				
	25	30	35	40
HAND REPAIR PLANT				
	45	50		
N. I. DIMITROV				

(25,30) 25X1A

DATE OF PHOTO	TYPE	QUALITY	CLASS	NO. OF CARDS	SOURCE
	3	2	2	3	

CLASSIFICATION: **SECRET** CAPTIONED BY: **BL**

PHOTO NO. 878564	LOT NO. 24923	MAP REFERENCE	LATITUDE 45 19 N 27 55 E	
COUNTRY BULGARIA	PROVINCE VARNA			
AREA NO. 8220M	SUBJECT A6A	SUBJECT A6B	SUBJECT A66	
5	10	15	20	
VARNA	PH	PBUILDINGS		
25	30	35	40	
RND	REPAIR PLANT			
45	50			
N I	DAMITROV			
(25.70) 25X1A				
DATE OF PHOTO	TYPE	QUALITY	CLASS	NO. OF CARDS
	3	2	2	5
CLASSIFICATION	SECRET		CAPTIONED BY BL	

PHOTO NO.	878565	LOT NO.	R5786	MAP REFERENCE	C	LATITUDE	3540 N	LONGITUDE	5126 E
COUNTRY	IRAN		PROVINCE	Teheran					
AREA NO.	325K	SUBJECT	E63	SUBJECT	9LK	SUBJECT	250	SUBJECT	
TEHERAN		IRANIAN		ARM		YUNLOAD		TENT & PR	
OVD		BY		U.S.		FOR VICTIMS			
OF RECENT EARTHQUAKE.									

38-10		DATE OF PHOTO	TYPE	QUALITY	CLASS	NO. OF CARDS	SOURCE OF PHOTOGRAPH
10 OCT	6 2	1	1	4	2	25X1A	[REDACTED]
CLASSIFICATION			000	CAPTIONED BY		[Signature]	

PHOTO NO. 878566	LOT NO. R3419	MAP REFERENCE C	LATITUDE 13-27N	LONGITUDE 88-34W
COUNTRY El Salvador	PROVINCE			
AREA NO. 25F	SUBJECT AKW	SUBJECT	SUBJECT	SUBJECT
5	10	15	20	C
25	30	35	40	B
45	50			U
ELEMENT E C W C A T L A N				
S I C A T L A N B R I D G E O N W				
S I D E O F B A N K , L K G. E S E.				

ILLEGIB

DATE OF PHOTO	TYPE	QUALITY	CLASS	NO. OF CARDS
02	4	1	2	1



CLASSIFICATION
CAPTIONED BY

PHOTO NO. 878567 LOT NO. R3419 MAP REFERENCE C LATITUDE 13-37N LONGITUDE 88-34W

COUNTRY El Salvador PROVINCE

AREA NO	SUBJECT	SUBJECT	SUBJECT	SUBJECT	SUBJECT	SUBJECT	SUBJECT
25E	AKW						
	F U E N T E	C U	10	C A T L A N	15		20
	G E A T	L E F T	30	S I D E	35	O F	40
	W E S T E R N	E N D	50				

OF CUSCATLAN

BRIDGE OVER LEMPA RIVER ON
INTER-AMERICAN HIGHWAY.

28

25X1A

DATE OF PHOTO	TYPE	QUALITY	CLASS	NO. OF CARDS
- 02	4	1	3	1



CLASSIFICATION Conf CAPTIONED BY

PHOTO NO. 878568	LOT NO. R3419	MAP REFERENCE C	LATITUDE 13 27 N	LONGITUDE 88 34 W											
COUNTRY El Salvador	PROVINCE —														
AREA NO. 25E	SUBJECT AKW	SUBJECT	SUBJECT	SUBJECT	SUBJECT	SUBJECT	SUBJECT	SUBJECT							
P	U	F	N	T	E	Q	J	C	A	T	L	A	N	L	K
G	E	A	T	L	E	F	T	S	I	D	E	O	F		
C	U	C	A	T	L	A	N								
BRIDGE OVER															
LEMPA RIVER ON INTER-AMERICAN															
HIGHWAY.															
28	25X1A														
DATE OF PHOTO	TYPE	QUALITY	CLASS	NO. OF CARDS											
—	G2	H	1	3											1
CLASSIFICATION				CAPTIONED BY											
Conf.				JP											

PHOTO NO. 878569	LOT NO. R3419	MAP REFERENCE C	LATITUDE 13-37N	LONGITUDE 88-34W
COUNTRY El Salvador		PROVINCE		
AREA NO. 25E	SUBJECT AKW	SUBJECT	SUBJECT	SUBJECT
P U E N T E	Q U S C A T L A N	L K		
G = \$	A T	L E F T	S I D E	O F
W E S T E R N	E N D	O F	C U S C A T L A N	
BRIDGE OVER LEMPA RIVER				
ON INTER-AMERICAN HIGHWAY.				
NOTE: National Guard agent on bridge.				

28

25X1A

DATE OF PHOTO	TYPE	QUALITY	CLASS	NO. OF CARDS
-	62	4	1	3
CLASSIFICATION				CAPTIONED BY
Conf.				Jp

PHOTO NO. 878570 LOT NO. R 3419 MAP REFERENCE C LATITUDE 13-37N LONGITUDE 88-34W

COUNTRY El Salvador PROVINCE

AREA NO	SUBJECT	SUBJECT	SUBJECT	SUBJECT	SUBJECT	SUBJECT	SUBJECT	SUBJECT											
25E	KN																		
P	H	E	N	T	E	C	U	10	A	C	A	T	L	15	A	N	L	K	20
G	E	A	T	C	U	30	C	A	T	L	A	N	B	R	I	40			
D	G	E	O	V	E	R	L	E	M	P	A	R	I	V	E	R			
ON INTER - AMERICAN HIGHWAY.																			

28

25X1A

DATE OF PHOTO	TYPE	QUALITY	CLASS	NO. OF CARDS	CAPTIONED BY
62	3	1	3	1	JP
CLASSIFICATION					conf

PHOTO NO.	878571	LOT NO.	R3419	MAP REFERENCE	C	LATITUDE	13-37N	LONGITUDE	88-34W
COUNTRY	El Salvador		PROVINCE	—					
AREA NO.	25E	SUBJECT	AKN	SUBJECT		SUBJECT		SUBJECT	
	P	U	E	N	T	E	C	U	S
							C	A	T
								L	A
									N
									K
	G	W	A	T	C	U	S	C	A
									T
									L
									A
									N
									B
									E
									I
	D	G	E						
ON INTER-AMERICAN HIGHWAY.									
28						25X1A			
DATE OF PHOTO	TYPE	QUALITY	CLASS	NO. OF CARDS		[REDACTED]			
— 62	3	1	3	1					
CLASSIFICATION			CAPTIONED BY						
Conf			JP						

PHOTO NO.	878572	LOT NO.	R3419	MAP REFERENCE	C	LATITUDE	13-37N	LONGITUDE	88-34W
COUNTRY	El Salvador			PROVINCE	—				
AREA NO.	25E	SUBJECT	AKW D36	SUBJECT		SUBJECT		SUBJECT	
	PH	ENT	E	C	U	C	A	T	L
	G	N	N	E	A	T	C	U	S
	R	i	D	G	E	O	V	E	R
LEMPA RIVER									
ON INTER - AMERICAN HIGHWAY									

DATE OF PHOTO	1-28	TYPE		QUALITY		CLASS	25X1A	NO. OF CARDS	
	62	3	1	3	2				
CLASSIFICATION	CONF					CAPTIONED BY	JP		

PHOTO NO.	878573	LOT NO.	R3419	MAP REFERENCE	C	LATITUDE	13-37N	LONGITUDE	88-34W
COUNTRY	El Salvador								
AREA NO	25E	SUBJECT	AKW D36	SUBJECT		SUBJECT		SUBJECT	
5	P U E N T E	10	C U S	15	C A T L A N	20			L K
25	G N N E	30	A T	35	C U S C A T L A N	40			B
45	R I D G E	50	O V E R						
<p align="center">L E M P A R I V E R ON I N T E R - A M E R I C A N H I G H W A Y. P A R T O F 2 P A R T P A N . S E E C I A</p>									
1-28						25X1A			
DATE OF PHOTO		TYPE		QUALITY	CLASS	NO. OF CARDS			
1-62		3		1	3	2			
CLASSIFICATION					CAPTIONED BY				
Conf					JP				

PHOTO NO. 878574 LOT NO. R3419 MAP REFERENCE C LATITUDE 13 37 N LONGITUDE 88-34 W

COUNTRY El Salvador PROVINCE

AREA NO 25E SUBJECT AKW D36

D U E N T E C U S C A T L A N L K

G N N E A T C U S C A T L A N B

R D G E D U F R

LEMPA RIVER
ON INTER-AMERICAN HIGHWAY
Part 2 of 2 part pan. See CIA

1-28 25X1A

DATE OF PHOTO	TYPE	QUALITY	CLASS	NO. OF CARDS	CAPTIONED BY	
1-28	62	3	1	3	2	JP

PHOTO NO. 878575	LOT NO. R3419	MAP REFERENCE N.B.	LATITUDE 14-07N	LONGITUDE 89-01W
COUNTRY El Salvador	PROVINCE			
AREA NO. 25E	SUBJECT AHP	SUBJECT	SUBJECT	SUBJECT
	5	10	15	20
	25	30	35	40
	45	50		
EL DORADO OLEOMARGINE RINE EQUIPMENT IN \$E PARATE BLDG.				

AT COTTON-
 FEED OIL PLANT. Note: freezing
 drum to right, packing at far left. This
 is a small operation.

24 25X1A

DATE OF PHOTO	TYPE	QUALITY	CLASS	NO. OF CARDS
— 6 2	1	1	3	1
CLASSIFICATION CAPTIONED BY <i>JP</i>				

PHOTO NO.	878576	LOT NO.	R 3419	MAP REFERENCE	Ni G	LATITUDE	14-02N	LONGITUDE	89-01W
COUNTRY	El Salvador								
AREA NO.	25E	SUBJECT	AMP	SUBJECT		SUBJECT		SUBJECT	
		5		10		15		20	
		25		30		35		40	
		45		50					
EL DORADO CONTAINER FABRICATING ON AT COTT ON-DEED OIL PLANT.									

Several blind operators are employed in this section.

25X1A



24	DATE OF PHOTO	TYPE	QUALITY	CLASS	NO. OF CARDS
	6 2	1	1	3	1
CLASSIFICATION	CAPTIONED BY				
Conf	gp				

PHOTO NO.	878577	LOT NO.	R3419	MAP REFERENCE	N19	LATITUDE	14-02N	LONGITUDE	89-01W
COUNTRY	El Salvador								
AREA NO.	25E	SUBJECT	AHP	SUBJECT		SUBJECT		SUBJECT	
	E	L	D	O	R	A	D	O	
	E	D	O	I	L	P	L	A	N

24

25X1A

DATE OF PHOTO	TYPE	QUALITY	CLASS	NO. OF CARDS	
—	62	3	1	3	1
CLASSIFICATION				CAPTIONED BY	
Conf				JPP	

PHOTO NO. 878578	LOT NO. R3419	MAP REFERENCE N18	LATITUDE 14-02N	LONGITUDE 89-01W
COUNTRY El Salvador	PROVINCE —			
AREA NO. 25E	SUBJECT AMP	SUBJECT	SUBJECT	SUBJECT
E L D O R A D O	5	10	H Y D R O G E N A	15
T I O N	25	30	A T C O T T O N	40
S E E D	45	50	O I L P L A N T.	
24	25X1A			
DATE OF PHOTO	TYPE	QUALITY	CLASS	NO. OF CARDS
—	62	4 1	3	1
CLASSIFICATION	CAPTIONED BY <i>gp</i>			
	<i>Conf</i>			

PHOTO NO.	878579	LOT NO.	R3419	MAP REFERENCE	N18	LATITUDE	14-02N	LONGITUDE	89-01W
COUNTRY	El Salvador								
AREA NO.	25E	SUBJECT	AHP	SUBJECT		SUBJECT		SUBJECT	
		5		10		15		20	
		25		30		35		40	
		45		50					
EL DORADO UNIT CONU ERTING WATER INTO HY DROGEN & OXYGEN AT COTTON-SEED OIL PLANT.									
	24					25X1A			
DATE OF PHOTO		TYPE	QUALITY	CLASS	NO. OF CARDS	[REDACTED]			
	1/2	4	1	3	1				
CLASSIFICATION		Captioned by		JP					

PHOTO NO. 878580	LOT NO. R3419	MAP REFERENCE N19	LATITUDE 14-02N	LONGITUDE 89-01W
COUNTRY El Salvador	PROVINCE			
AREA NO. 25E	SUBJECT CZE	SUBJECT	SUBJECT	SUBJECT
E L	D	D R A D O	N E W L Y	C O N
\$ T R U C T E D	\$ E E D	\$ T O R A G		
E H O U S E				
AT COTTON-SEED OIL PLANT.				
The plant uses pneumatic tubes for movement of seeds. <u>LICG, \$W,</u>				
7-24	25X1A			
DATE OF PHOTO	TYPE	QUALITY	CLASS	NO. OF CARDS
—	62	3	1	3
CLASSIFICATION	CAPTIONED BY			
Conf	gp			

PHOTO NO.	878581	LOT NO.	R3419	MAP REFERENCE	NIG	LATITUDE	14 02N	LONGITUDE	89 01W
COUNTRY	El Salvador								
AREA NO.	25E	SUBJECT	AHP	SUBJECT		SUBJECT		SUBJECT	
E L D O R A D O I N I T I A L									
E F I N I S H I N G P R O C E S S U N I T									
O N S E C O N D F L O O R									
O F C O T T O N - S E E D O I L P L A N T									
24						25X1A			
DATE OF PHOTO	TYPE	QUALITY	CLASS	NO. OF CARDS	[REDACTED]				
—	62	12	3	1	[REDACTED]				
CLASSIFICATION	Conf			JPP		[REDACTED]			

PHOTO NO. 878582	LOT NO. R3419	MAP REFERENCE N1B	LATITUDE 14-02N	LONGITUDE 89-01W
COUNTRY El Salvador	PROVINCE			
AREA NO. 25E	SUBJECT AHP	SUBJECT	SUBJECT	SUBJECT
	5	10	15	20
	25	30	35	40
	45	50		
EL DORADO EXTRACTIVE				
N MACHINERY AT COTTO				
N-SEED OIL PLANT.				

24 25X1A

DATE OF PHOTO	TYPE	QUALITY	CLASS	NO. OF CARDS
—	62	1	2	3
CLASSIFICATION				CAPTIONED BY
Conf				JP

PHOTO NO. 878583	LOT NO. R3419	MAP REFERENCE NIG	LATITUDE 14-02N	LONGITUDE 89-01W
COUNTRY El Salvador	PROVINCE			
AREA NO. 25E	SUBJECT AHP	SUBJECT	SUBJECT	SUBJECT
5	10	15	20	
E L D O R A D O		F E T R A C T I O		
25	30	35	40	
N M A C H I N E R Y		A T	C O T T O	
45	50			
N - S E E D	O I L	P L A N T.		
24	25X1A			
DATE OF PHOTO	TYPE	QUALITY	CLASS	NO. OF CARDS
	1	2	3	1
CLASSIFICATION	CAPTIONED BY			
	gp			

PHOTO NO. 878584		LOT NO. R3419	MAP REFERENCE NIG	LATITUDE 14-02N	LONGITUDE 89-01W
COUNTRY El Salvador		PROVINCE			
AREA NO. 25E	SUBJECT AHP	SUBJECT	SUBJECT	SUBJECT	SUBJECT
E L D O R A D O	N M A C H I N E R Y	E X T R A C T I O N	A T	C O T T O	N - S E E D O I L P L A N T.
24	25X1A	[REDACTED]			
DATE OF PHOTO	TYPE	QUALITY	CLASS	NO. OF CARDS	
6-2	1	2	3	1	
CLASSIFICATION			CAPTIONED BY		
Conf			gr		

PHOTO NO. 878585	LOT NO. R3419	MAP REFERENCE N18	LATITUDE 14-02N	LONGITUDE 89-01W
COUNTRY El Salvador	AREA NO. 25E	SUBJECT AHP	SUBJECT L K G.	SUBJECT N. A T
		SUBJECT E L D O R A D O	SUBJECT C O T T O N S E E D	
		SUBJECT U N I L O A D I N G		

25X1A

DATE OF PHOTO 24	TYPE 62	QUALITY 3	CLASS 1	NO. OF CARDS 3	NO. OF CARDS 1
CLASSIFICATION	CAPTIONED BY JRP				

PHOTO NO. 878553	LOT NO. R3419	MAP REFERENCE NIG	LATITUDE 14-02N	LONGITUDE 89-01W				
COUNTRY El Salvador	AREA NO. 25E	SUBJECT AHP	SUBJECT	SUBJECT	SUBJECT	SUBJECT	SUBJECT	SUBJECT
			10		L K G	N.	A T	20
			30			A T	C O T	40
			50					
E L D R A D O T A N K \$ A T C O T T O N - \$ E E D G I L P L A N T.								

24	25X1A			
DATE OF PHOTO	TYPE	QUALITY	CLASS	NO. OF CARDS
62	3	1	3	1
CLASSIFICATION	CAPTIONED BY			
	[Redacted]			

PHOTO NO. 878587	LOT NO. R3419	MAP REFERENCE NIS	LATITUDE 14-02N	LONGITUDE 89-01W
COUNTRY El Salvador	PROVINCE			
AREA NO. 25E	SUBJECT AHP	SUBJECT	SUBJECT	SUBJECT
5	10	15	20	
EL DORADO		WASTE	MAT	
25	30	35	40	
ERIALS	USED	FOR	FUEL	
45	50			
FOR	BOILER		AT	
COTTON-SEED		OIL PLANT.		

24

25X1A

DATE OF PHOTO	TYPE	QUALITY	CLASS	NO. OF CARDS
—	62	4	3	1
CLASSIFICATION				CAPTIONED BY
Conf				gp

PHOTO NO	878588	LOT NO.	R3412	MAP REFERENCE	N19	LATITUDE	14-02N	LONGITUDE	89-01W
COUNTRY	El Salvador								
AREA NO	25E	SUBJECT	AH\$	SUBJECT		SUBJECT		SUBJECT	
	5			10		15		20	
	25	EL DORADO			30	ADJOINING			40
	45	ROOM AT		50	QUALITY		CON		
		TROL LABORATORY AT				COTTON-SEED OIL PLANT.			

4-24

25X1A

DATE OF PHOTO	TYPE	QUALITY	CLASS	NO. OF CARDS	CAPTIONED BY
4-24	1	1	3	1	[REDACTED]
CLASSIFICATION					Conf

PHOTO NO. 878589 LOT NO. R3419 MAP REFERENCE N19 LATITUDE 14-02N LONGITUDE 89-01W

COUNTRY El Salvador PROVINCE AHS

AREA NO. 25E	SUBJECT 5	SUBJECT 10	SUBJECT 15	SUBJECT 20
	AHS		QUALITY	C
	25	30	35	40
	EL DORADO		LABORATORY	AT
	45	50		
	COTTON-SEED		OIL PLANT.	

4-24

25X1A

DATE OF PHOTO	TYPE	QUALITY	CLASS	NO. OF COPIES
4-24	1	1	3	1
CLASSIFICATION				CAPTIONED BY
Conf				gp

PHOTO NO. 878590	LOT NO. R3419	MAP REFERENCE N19	LATITUDE 14-02N	LONGITUDE 89-01W
COUNTRY El Salvador	PROVINCE —			
AREA NO. 25E	SUBJECT AHP	SUBJECT	SUBJECT	SUBJECT
E	L	D	O	R
5	10	15	20	25
A	T	L	K	G.
25	30	35	40	45
S	T	O	R	A
50	55	60	65	70
G	E	T	A	N
75	80	85	90	95
S				

OF COTTON-SEED OIL PLANT.
RAIL SPUR NOT IN USE AT
PRESENT TIME.

24

DATE OF PHOTO	TYPE	QUALITY	CLASS	NO. OF CARDS
—	62	3	1	3




PHOTO NO. 878591 IGT NO. R3419 MAP REFERENCE C LATITUDE 13-20 N LONGITUDE 87-49 W

COUNTRY El Salvador PROVINCE

AREA NO	SUBJECT	SUBJECT	SUBJECT	SUBJECT	SUBJECT	SUBJECT	SUBJECT	SUBJECT
25E	A2A	A1D	A1J					
10	3	5	10	15	20	25	30	35
4	8	12	16	20	24	28	32	36
40	44	48	52	56	60	64	68	72
76	80	84	88	92	96	100	104	108
112	116	120	124	128	132	136	140	144
148	152	156	160	164	168	172	176	180
184	188	192	196	200	204	208	212	216
220	224	228	232	236	240	244	248	252
256	260	264	268	272	276	280	284	288
292	296	300	304	308	312	316	320	324
328	332	336	340	344	348	352	356	360
364	368	372	376	380	384	388	392	396
400	404	408	412	416	420	424	428	432
436	440	444	448	452	456	460	464	468
472	476	480	484	488	492	496	500	504
508	512	516	520	524	528	532	536	540
544	548	552	556	560	564	568	572	576
580	584	588	592	596	600	604	608	612
616	620	624	628	632	636	640	644	648
652	656	660	664	668	672	676	680	684
688	692	696	700	704	708	712	716	720
724	728	732	736	740	744	748	752	756
760	764	768	772	776	780	784	788	792
796	800	804	808	812	816	820	824	828
832	836	840	844	848	852	856	860	864
868	872	876	880	884	888	892	896	900
904	908	912	916	920	924	928	932	936
940	944	948	952	956	960	964	968	972
976	980	984	988	992	996	1000		

W T U C O L E F T S I D E O F P I E R S H O W I N G P E T R O L E U M D I S C H A R G E P I P E S

16-30

25X1A

DATE OF PHOTO	TYPE	QUALITY	CLASS	NO. OF CARDS	CAPTIONED BY
—	2	4	1	3	3
CLASSIFICATION					CONF
CAPTIONED BY					JP

PHOTO 878592 LOT # R3419 REFERENCE C LATITUDE 13-20 N LONGITUDE 87-49 W

COUNTRY El Salvador PROVINCE _____

AREA COO	SUBJECT	SUBJECT	SUBJECT	SUBJECT	SUBJECT	SUBJECT	SUBJECT	SUBJECT
25 E	D23							
W T U C O			10	G U L F		15	O F	E O N S
E C A	25	F R	30	F T		35	O F	P I E R
	45		50					

2-30

25X1A

DATE OF PHOTO	TYPE	QUALITY	CLASS	NO. OF CARDS	[REDACTED]
— .6 2	3	1	3	1	
CLASSIFICATION	CAPTIONED BY				
CONF	[Signature]				

PHOTO NO.	878593	LOT NO.	R3419	MAP REFERENCE	C	LATITUDE	13-20 N	LONGITUDE	87-49 W
COUNTRY	El Salvador		PROVINCE	—					
AREA NO.	25 E	SUBJECT	ALA	SUBJECT	AL4	SUBJECT	AKJ	SUBJECT	

NOTE 400 HP. G.E. YARD ENGINE ON
 PIER. NORWEGIAN FLAG FREIGHTER
 IS UNLOADING BULK AMMO PHOSFO
 10-20-10 ON LEEWARD SIDE OF PIER.
 27-30 25X1A

DATE OF PHOTO	TYPE	QUALITY	CLASS	NO. OF CARDS	
—	F 2	3	1	3	
CLASSIFICATION	CONF				CAPTIONED BY
					JP

PHOTO NO.	878594	LOT NO.	R3419	MAP REFERENCE	C	LATITUDE	13-20 N	LONGITUDE	87-49 W
COUNTRY	El Salvador		PROVINCE						
AREA NO.	25E	SUBJECT	ABV	SUBJECT		SUBJECT		SUBJECT	
	W T U C O			L K G.		\$ E.	A T	P E	
	N E T R A T I O N			A \$	P H A L T			\$ T	
	O R A G E			N E A T I N G					
FACILITIES.									
DATE OF PHOTO		TYPE	QUALITY	CLASS	NO. OF CAR	[REDACTED]			
—		F 2	4 1	3	1				
CLASSIFICATION				CAPTIONED BY					
conf				JP					

PHOTO NO. 878595 LOT NO. R3419 MAP REFERENCE C LATITUDE 13-20 N LONGITUDE 87-49 W

COUNTRY El Salvador PROVINCE

AREA NO	SUBJECT	SUBJECT	SUBJECT	SUBJECT	SUBJECT	SUBJECT	SUBJECT	SUBJECT
25 E	ABV							
0	U	T	U	0	L	K	G.	S E. A T P E
N	E	T	R	A	T	I	O	N A S P H A L T S T
O	R	A	G	E				H E A T I N G F A C I L I T I E S

~~16~~ 16

25X1A

DATE OF PHOTO	TYPE	QUALITY	CLASS	NO. OF CARDS	
	K 2	3	1	3	1
CLASSIFICATION	CONF		CAPTIONED BY JP		

PHOTO NO. 878596	LOT NO. R3419	MAP REFERENCE C	LATITUDE 13-29N	LONGITUDE 88-11W
COUNTRY El Salvador	PROVINCE			
AREA NO. 25E	SUBJECT AKW	SUBJECT AMD	SUBJECT	SUBJECT
SUBJECT SANI	SUBJECT MIGUEL	SUBJECT (NR)	SUBJECT TELEP	SUBJECT 20
SUBJECT HONNE	SUBJECT LINE	SUBJECT ON	SUBJECT SAN	SUBJECT M
SUBJECT GUEL	SUBJECT BRIDGE	SUBJECT	SUBJECT	SUBJECT
OVER RIO				
GRANDE DE SAN MIGUEL SE				
OF TOWN ON ROAD TO LA UNION.				
23-28	25X1A			
DATE OF PHOTO	TYPE	QUALITY	CLASS	NO. OF CARDS
— 62	4	1	3	2
CLASSIFICATION	CAPTIONED BY		SOURCE	
Conf	JP		[REDACTED]	

PHOTO NO.	878597	LOT NO.	R 3419	MAP REFERENCE	0	LATITUDE	13-29 N	LONGITUDE	87-11 W
COUNTRY	El Salvador								
AREA NO.	25E	SUBJECT	AKW	SUBJECT		SUBJECT		SUBJECT	
		5		10		15		20	
					(N R)			P I L L A	
		25		30		35			40
									\$.
		45		50					
S I D E O F S A N M I G U E L B R I D G E O V E R R I O G R A N D E D E S A N M I G U E L S E. O F T O W N O N R O A D T O L A U N I O N.									
		28							25X1A
DATE OF PHOTO		TYPE	QUALITY	CLASS	NO. OF CARDS	[REDACTED]			
	6-2-	4	1	3	1				
CLASSIFICATION	Conf.				CAPTIONED BY				

PHOTO NO. 878598 LOT NO. R3419 MAP REFERENCE C LATITUDE 13-29 N LONGITUDE 88-11 W

COUNTRY El Salvador PROVINCE

AREA NO 25E SUBJECT SUBJECT SUBJECT SUBJECT SUBJECT SUBJECT SUBJECT SUBJECT

\$ A N 5 M I G U E L 10 (N R) 15 O V E R 20 H
 E A D 25 C O N S T R U C T I O N 30 35 40 F
 \$ A N 45 M I G U E L 50 B R I D G E

OVER RIO GRANDE DE
 SAN MIGUEL SE. OF TOWN
 ON ROAD TO LA UNION.

25X1A

DATE OF PHOTO	TYPE	QUALITY	CLASS	NO. OF CARDS	REMARKS
- 62	4	1	3	1	[REDACTED]

CLASSIFICATION Conf. CAPTIONED BY [Signature]

PHOTO NO. 878599	LOT NO. R3409	MAP REFERENCE C	LATITUDE 13-29N	LONGITUDE 86-11W							
COUNTRY El Salvador	PROVINCE —										
AREA NO. 25E	SUBJECT AKW	SUBJECT	SUBJECT	SUBJECT	SUBJECT	SUBJECT	SUBJECT	SUBJECT			
5	10	15	20	25	30	35	40	45			
S	N	M	G	U	E	L	(N	R)	L	K	G.
A	T	L	E	F	T	S	I	D	E	O	F
M	I	G	U	E	L	B	R	I	D	G	E
OVER RIO GRANDE DE											
SAN MIGUEL SE. OF TOWN											
ON ROAD TO LA UNION.											
ILLEGIB											
28	DATE OF PHOTO	TYPE	QUALITY	CLASS	NO. OF CARDS	[REDACTED]					
—	62	H	1	3	1						
CLASSIFICATION	CONF			CAPTIONED BY	[REDACTED]						