

CIA-RDP78-05867A000401380001-3

START

Approved For Release 2000/06/02 : CIA-RDP78-05867A000401380001-3

APR 1978
2025 RELEASE UNDER E.O. 14176
CIA-RDP78-05867A000401380001-3
REEL #

A-115

2000/06/02 : CIA-RDP78-05867A000401380001-3

878-900

Approved For Release 2000/06/02 : CIA-RDP78-05867A000401380001-3

Approved For Release 2000/06/02 : CIA-RDP78-05867A000401380001-3

UNCSO NO 878900	LOT NO R 5153	AIR REFERENCE C	LATITUDE 4618 N	LONGITUDE 2607 E
--------------------	------------------	--------------------	--------------------	---------------------

COUNTRY Rumania	PROVINCE Prest
--------------------	-------------------

AREA NO	SUBJECT	SUBJECT	SUBJECT	SUBJECT	SUBJECT	SUBJECT	SUBJECT	SUBJECT	SUBJECT
2607	A/C	AV							
B	1	2		HYD	RO	E	LECTR	IC	
	P	OWER			PLANT			DAM	

17

DATE OF PHOTO	TYPE	QUALITY	CLASS	NO. OF CARDS	SOURCE OF PHOTOGRAPH
	✓	~	✓	✓	Architecture RPR #3, 1962

Approved For Release 2000/06/02 : CIA-RDP78-05867A000401380001-3

PHOTO NO. 878901	LOT NO. A 1753	MAP REFERENCE C	LATITUDE 46 15 N		LONGITUDE 26 04 E																						
COUNTRY Rumania			PROPERTY Pent																								
AREA NO. 260M	SUBJECT MC	SUBJECT	SUBJECT	SUBJECT	SUBJECT	SUBJECT																					
B	1	2	3	4	5	6																					
P	23	24	25	26	27	28																					
	41		30			40																					
<p style="text-align: center;">17</p> <table border="1"> <tr> <th>DATE OF PHOTO</th> <th>TYPE</th> <th>QUANTITY</th> <th>CLASS</th> <th>NO. OF CARDS</th> <th colspan="2">SOURCE OF PHOTOGRAPH</th> </tr> <tr> <td></td> <td>7</td> <td>~</td> <td>4</td> <td>1</td> <td colspan="2">Architecture RPK #3, 1962</td> </tr> <tr> <td colspan="4">CLASSIFICATION ows</td> <td>CAPTIONED BY R</td> <td colspan="2">P31-mill/ly</td> </tr> </table>							DATE OF PHOTO	TYPE	QUANTITY	CLASS	NO. OF CARDS	SOURCE OF PHOTOGRAPH			7	~	4	1	Architecture RPK #3, 1962		CLASSIFICATION ows				CAPTIONED BY R	P31-mill/ly	
DATE OF PHOTO	TYPE	QUANTITY	CLASS	NO. OF CARDS	SOURCE OF PHOTOGRAPH																						
	7	~	4	1	Architecture RPK #3, 1962																						
CLASSIFICATION ows				CAPTIONED BY R	P31-mill/ly																						

FORM NO. 178902 LOT NO. 5853 MAP REFERENCE C LATITUDE 46 55 N LONGITUDE 26 04 E

COUNTRY Rumania NO-ING PRUT

AREA NO	SUBJECT	SUBJECT	DESCR	SUBJECT	SUBJECT	SUBJECT	SUBJECT	SUBJECT
260 M	AYC							
8	1	C	A	Z	10	H	Y	3
					20			
					30			
					40			

SERIAL NO	TYPE	QUALITY	CLASS	NO. OF CARDS	SOURCE OF PHOTOGRAPH
	1	2	4	1	Architecture RPH #3/1962

CLASSIFICATION OWO CAPTIONED BY PL (B. H. H.)

078203 LOT NO. R 5853 C 4459N 1524E

ROMANIA BUCURESTI

AREA NO	SUBJECT	SUBJECT	SUBJECT	SUBJECT	SUBJECT	SUBJECT	SUBJECT	SUBJECT
660M	AYF							
	DICTIONARY		10	THE	13	RAMO	ELEC	30
	TRIC	23	POWER	30	PLANT	33		30
		33		30				

DATE OF PHOTO	TYPE	QUALITY	CLASS	NO. OF CARDS	NUMBER OF PHOTOGRAPHS
	4	2	4	1	Architectura RPR, #3, 1962
CLASSIFICATION					CAPTIONED BY
OUCO					AL (P33-top)

PHOTO NO 878904
 DIST NO. *R 1113*
 MAP REFERENCE *C*
 LATITUDE *46 15 N*
 LONGITUDE *26 45 E*

COUNTRY *Rumania*
 PROVINCE *PRUT*

AREA NO	SUBJECT	SUBJECT	SUBJECT	SUBJECT	SUBJECT	SUBJECT	SUBJECT	SUBJECT
<i>2/22</i>	<i>14F</i>							
<i>D N E S T I</i>			<i>B I R Z E S</i>			<i>T I</i>		<i>7 H E</i>
<i>R M O E L E C T R I C</i>						<i>P O W E R</i>		<i>P L</i>
<i>A N T</i>								

DATE OF PHOTO	TYPE	QUALITY	CLASS	NO. OF CARDS	SOURCE OF PHOTOGRAPH
	<i>4</i>	<i>2</i>	<i>4</i>	<i>1</i>	<i>Architectura RR, #3, 1962</i>
CLASSIFICATION <i>OTO</i>				CONTROL BY <i>[Signature]</i>	<i>(P33-muddy)</i>

PHOTO NO. 878905		VOL NO. 5553		ALPH REFERENCE C		LATITUDE 4521N		LONGITUDE 2315E	
COUNTRY Kenya					PROVINCE TIMBU				
AREA NO. 460M	SUBJECT	PART	SUBJECT	SUBJECT	SUBJECT	SUBJECT	SUBJECT	SUBJECT	SUBJECT
PARADO	1		10	THE	15	MODEL			20
TRAIL	25	POWER	30	PLANT	35				40
	45		50						
DATE OF PHOTO		TYPE	QUALITY	CLASS	NO. OF COPIES	SOURCE OF PHOTOGRAPH			
		4	2	4	1	Architectura R.R. #3, 1962			
CLASSIFICATION				CAPTIONED BY					
				D. J. [Signature]					

PHOTO NO. 878906 LOT NO. R1753 MAP REFERENCE C EASTING 4518N LONGITUDE 2154E

COUNTRY Romania PROVINCE TIMIS

AREA NO	SUBJECT	SUBJECT	SUBJECT	SUBJECT	SUBJECT	SUBJECT	SUBJECT	SUBJECT
<u>4100M</u>	<u>AGF</u>	<u>AGF</u>						
<u>REB</u>	<u>ITA</u>			<u>T</u>	<u>E</u>	<u>F</u>	<u>L</u>	<u>15</u>
<u>F</u>	<u>B</u>	<u>T</u>	<u>H</u>	<u>E</u>	<u>R</u>	<u>M</u>	<u>O</u>	<u>33</u>
<u>P</u>	<u>W</u>	<u>E</u>	<u>R</u>	<u>P</u>	<u>L</u>	<u>T</u>	<u>2</u>	<u>40</u>

(B4)
IN LOT 86

DATE OF PHOTO	TYPE	QUALITY	CLASS	NO. OF COPIES	SOURCE OF PHOTOGRAPH
	<u>4</u>	<u>2</u>	<u>4</u>	<u>2</u>	<u>Architectura R.P. #3, 1962</u>
CLASSIFICATION <u>SECRET</u>				CAPTIONED BY <u>[Signature]</u>	<u>P34-67</u>

REF ID: 876907 REF NO: R1953 REF TYPE: C REF NO: 4518N LOPNO/PLCZ: 2154E

REF ID	REF NO	REF TYPE	REF NO	REF TYPE	REF NO	REF TYPE	REF NO	REF TYPE	REF NO
460.4	AJT	AAF							
3									
10									
13									
15									
20									
23									
30									
33									
40									

AT IET CENTER.

DATE OF PHOTO	TYPE	QUALITY	CLASS	NO. OF CARDS	SOURCE OF PHOTOGRAPH
	4	2	4	2	Architectura R.R. 3/1962
					(C-100)

PHOTO NO. **878908**
 LOT NO. **RJ553**
 DATE **2/4/92**
 LONGITUDE **2606 E**

COUNTRY Rumania		PROVINCE Bucuresti							
AREA NO.	SUBJECT	SUBJECT	SUBJECT	SUBJECT	SUBJECT	SUBJECT	SUBJECT	SUBJECT	SUBJECT
660M	AHG	AFG							
JILAVA			TAN	NE	Y				20
									40

DATE OF PHOTO	TYPE	QUALITY	CLASS	NO. OF CARDS	SOURCE OF PHOTOGRAPH
	4	2	4	2	Architectural P.P., 3/1962
CLASSIFICATION				CAPTIONED BY	
Orno				DU	(P31-500)

Approved For Release 2000/06/02 : CIA-RDP78-05867A000401380001-3

PHOTO NO.	878909	LOT NO.	R 5153	RAW REFERENCE	C	SAFETY	2/4/5N	LENGTH	2066
COUNTRY	Rumania		Province Buzi						
AREA NO.	660.11	SUBJECT	A/H6	SUBJECT	AF6	SUBJECT		SUBJECT	
	J				T	A	N	E	R
		25			30			33	40
		43			50				
BASE OF PHOTO		TYPE	4	QUALITY	2	CLASS	4	NO. OF COPIES	2
						SUBJECT OF PHOTOGRAPH			
						Architectura R.P.R. 3/1/62			
CLASSIFICATION	One			CAPTIONED BY		[Signature]			

AGENCY NO. 878910	LOT NO. R153	REF. NO. C	4419N	LEAD/FILE 2006E
COUNTRY Romania	PROVINCE Bucuresti			
AREA NO. C100 M	SUBJECT AH6	SUBJECT AH9		
JILAVA		TANER		
	25	30	35	40
	45	50		

DATE OF PHOTO	TYPE	QUALITY	CLASS	NO. OF CARDS	SOURCE OF PHOTOGRAPH
	1	2	4	2	Architectura R.P.R. 27, 1962
CLASSIFICATION					APPROVED BY
Ouro					(P39-tyo)

BUZNO NO. 878911 LOT NO. R1953 ALP REFERENCE C LAB NO. 4019N LENGTH 26.06 E

COUNTRY Romania PROVINCE Bucuresti

AREA NO. 660 M SUBJECT ATT6 SUBJECT ATT6 SUBJECT SUBJECT SUBJECT SUBJECT SUBJECT

JILAVA TANERU 13 20

28 30 33 40

43 50

BASE OF PHOTO TYPE g QUALITY 2 CLASS 4 NO. OF COPIES 2 NO. OF AUTOCOPY Architectura R.P.R. #7
CLASSIFICATION OWO CAPTIONED BY (P. 21 - 6/67) 1962

PHOTO NO.	878912	LOT NO.	R5153	CLASS REFERENCE	C	DATE	4/25/62	EDITION	2606E
COUNTRY	Romania	PROVINCE	BUCEGI						
AREA NO.	68031	SUBJECT	AA7	SUBJECT	PHS	SUBJECT		SUBJECT	
	BUC	H	A	A	E	T			
	E	S	A						

CLASSIFICATION	QUALITY	CLASS	NO. OF COPIES	SOURCE OF PHOTOGRAPH
	4	✓	2	Architecture AP, #3, 1962
				[P43-middle]

Approved For Release 2000/06/02 : CIA-RDP78-05867A000401380001-3

NONOVID
2606E

WORD NO. 1378913 LOT NO. A1117 C 4425N

COUNTRY Romania PROVINCE BUCCU

AREA NO	SUBJECT	SUBJECT	SUBJECT	SUBJECT	SUBJECT	SUBJECT	SUBJECT	SUBJECT	SUBJECT
660M	AN 7	PHS							
BUC	H	A	R	E	S	T	10	M	16
E	S	S	1	N	4	P	11		
							10		

DATE OF PHOTO	TYPE	QUALITY	CLASS	NO. OF CARDS	SOURCE OF PHOTOGRAPH
	8	2	4	1	Architectural RPR #31962

PHOTO NO: 878914 LOT NO: R5K3 C. 4455N 7611E

COUNTRY: Rumania PROVINCE: Bucuresti

AREA NO	SUBJECT	SUBJECT	SUBJECT	SUBJECT	SUBJECT	SUBJECT	SUBJECT	SUBJECT
660/M	PHH							
V A I E A - C A L U G A R E A S C A								
W I N E R Y.								

DATE OF PHOTO	TYPE	QUALITY	CLASS	NO. OF CARDS	SOURCE OF PHOTOGRAPH
	4	2	4	1	Architecture RLL, #31962

CLASSIFICATION: OWO CAPTIONED BY: [Signature]

PHOTO NO. **878915** | LOCATION **R 5853** | CLASS **C** | SUBJECT **4504N** | IDENTIFIER **2414E**

COUNTRY **Rumana** | PROVINCE **OLT**

AREA NO	BASE	SUBJECT	FOOTAGE	SUBJECT	SUBJECT	SUBJECT	SUBJECT	SUBJECT
560 M	15 P							
G O V O R A			10	1	13	W O R K		30
			30					40
			45					

DATE OF PHOTO	TYPE	QUANTITY	CLASS	NO. OF CARDS	SUBJECT OF PHOTOGRAPH
1962	4	2	4	1	Architecture R.P.R. #3 1962 [P45-6p]
CLASSIFICATION	OTO	CHECKED BY	Dr		

PHOTO NO. 878916 LOT NO. R 5253 NEW REFERENCE C

LOCATION/DATE 4304N 2414E

COUNTRY Romania PROVINCE OLT

AREA NO	SUBJECT	SUBJECT	SUBJECT	SUBJECT	SUBJECT	SUBJECT	SUBJECT	SUBJECT
560 M	MAP							
G O V O R A								

DATE OF PHOTO	TYPE	QUALITY	CLASS	NO. OF COPIES	NO. SIZE OF PHOTOGRAPH

PHOTO NO	878917	LOT NO.	R5753	INVENTORY	C	461570	2645E
COUNTRY	Romania	PROVINCE	PRUT				
AREA NO	260M	SUBJECT	ADU	SUBJECT	MF		
	O N E	T I		B O O K	F E E T	T I	C H E
	M I C A L	C O M B I N E		(F C)			T W
	E A R M O	E L E C T R I C		POWER PLANTS (BA) 4			

DATE OF PHOTO	TYPE	QUALITY	CLASS	NO. OF CARDS	SOURCE OF PHOTO OR DRAWING
	4	2	4	2	Architecture R.H. #3, 1962
CLASSIFICATION	SECRET				(P46-top)

LENGTH

FIELD NO. 878918 LOT NO. R5753 C 4615 N 264, E

COUNTRY Romania PROVINCE PRUT

AREA NO	SUBJECT	SUBJECT	SUBJECT	SUBJECT	SUBJECT	F. SUBJECT	SUBJECT	SUBJECT
260 M	ADD							
	10							
	20							
	30							
	40							

DATE OF PHOTO	TYPE	QUALITY	CLASS	NO. OF COPIES	SOURCE OF PHOTOGRAPH
	1	2	4	1	Architecture R.H. '3, 1962

LONGITUDE

23466

WFO ID NO. 878919

LOT NO. R3953

NAV REFERENCE

C

46 35 N

AREA NO	SUBJECT	SUBJECT	SUBJECT	SUBJECT	SUBJECT	SUBJECT	SUBJECT	SUBJECT
360M	ADO							
TURDA	A	CHE	M	CAL		C	M	B
INE								

DATE OF PHOTO

4

2

4

1

SOURCE OF PHOTOGRAPH

Architecture RPH 03/1962

PHOTO NO. 878920

LOT NO. 5713

3845 N

IDENTIFIER 3735-E

COUNTRY USSR

PROVINCE

MEA NO	SUBJECT	(SUBJECT)	SUBJECT	SUBJECT	SUBJECT	SUBJECT	SUBJECT	SUBJECT
B167N	02C							
MUSIC	10	RO	10	17	13	1	MOV	20
E	22	THE	20	ATE	23			40
	43		30					

DATE OF PHOTO	TYPE	QUANTITY	CLASS	NO. OF CARDS	SOURCE OF PHOTOGRAPH
	4	2	4	1	Architectora R.P.R. #3192
CLASSIFICATION				CAPTIONED BY	
020				DR	[P 36]

(7.10)

PHOTO NO. **878921** LOT NO. **M5202** MAP REFERENCE **C** LATITUDE **28 36 N** LONGITUDE **77 12 E**

COUNTRY **INDIA** PROVINCE **(DELHI) NDC 440C**

AREA NO. **SU** SUBJECT **Clp** SUBJECT **C6B** SUBJECT SUBJECT SUBJECT SUBJECT SUBJECT SUBJECT

NEW DELHI MAIN ROAD
BETWEEN EN PRIME MINISTERS
TERMS & PR RESIDENTS RESIDENCES

LOOKING NORTH

(6, 7, 8)

25X1A

DATE OF PHOTO	TYPE	QUALITY	CLASS	NO. OF CARDS
59	4	2	3	2



CLASSIFICATION **SECRET** CAPTURED BY **WHL**

LONGITUDE

878922

100 NO. M5202

NAV REFERENCE C

LATITUDE

28

36 N

77

12 E

COUNTRY

INDIA

PROVINCE

(DELHI) NAC 440 C

AREA NO

511

SUBJECT

C16

SUBJECT

SUBJECT

SUBJECT

SUBJECT

SUBJECT

SUBJECT

SUBJECT

NEW

DELHI

CENTRAL

SECRETARIAT

(7,8)

25X1A

DATE OF PHOTO

59

TYPE

4

QUALITY

2

CLASS

3

NO. OF CARDS

2

CLASSIFICATION

CONF

CAPTIONED BY

ZH4

LONGITUDE

PHOTO NO. 67892A LOT NO. M3876 MAP REFERENCE C LATITUDE 31 26 N LONGITUDE 76 27 E

COUNTRY INDIA PROVINCE WAC 440 B

AREA NO.	SUBJECT	ASAC	SUBJECT	SUBJECT	SUBJECT	SUBJECT	SUBJECT	SUBJECT
5 W	A42	A6P	036					
B H A K R A		D A M		C O N	‡	T R U C		
T I O N		O N		U P	‡	T R E A M		‡ I D
E								

(17, 29)

STATINTL

DATE OF PHOTO	TYPE	QUALITY	CLASS	NO. OF CARDS	SOURCE
AUG 5 9	4	2	4	3	

CLASSIFICATION OWO CAPTIONED BY WAC

FORM NO. 174 USE PREVIOUS EDITIONS PHOTO ANALYSIS REPORT SFD 918791

DATE OF PHOTO	TYPE	QUALITY	CLASS	NO. OF CARDS	SOURCE
AUG 5 9	4	2	4	3	

CLASSIFICATION OWO CAPTIONED BY WAC

(17, 29)

STATINTL

DATE OF PHOTO	TYPE	QUALITY	CLASS	NO. OF CARDS	SOURCE
AUG 5 9	4	2	4	3	

CLASSIFICATION OWO CAPTIONED BY WAC

PHOTO NO. 878923 LOT NO. M3876 MAP REFERENCE C LATITUDE 31 26 N LONGITUDE 76 27 E

COUNTRY INDIA PROVINCE WAC 440 B

AREA NO	SUBJECT	SUBJECT	SUBJECT	SUBJECT	SUBJECT	SUBJECT	SUBJECT	SUBJECT
5 W	A42	A5P	036					
B H A K R A		D A M			C O N	‡	T R U C	
E I O N		O N		U P	‡	T R E A M		‡ I D
E								

(17, 29)

STATINTL

DATE OF PHOTO	TYPE	QUALITY	CLASS	NO. OF CARDS	SOL
AUG 5 9	4	2	4	3	




PHOTO NO 878925 LOT NO M3836 AIR VERTICAL C LATITUDE 31 26 N LONGITUDE 76 27 E

COUNTRY INDIA PROVINCE WBC 440 B

AREA NO 5 K SUBJECT A6P SUBJECT A42 SUBJECT D36 SUBJECT SUBJECT SUBJECT SUBJECT SUBJECT

B	H	A	K	R	A	D	A	M	C	O	N	S	T	R	U	C
T	I	O	N	O	N	O	D	O	W	N	S	T	R	E	A	M
I	D	E														

(17, 24)

STATINTL

DATE OF PHOTO	TYPE	QUALITY	CLASS	NO. OF SLIDES	DO
AUG 59	4	2	4	3	
CLASSIFICATION	OAU		BRL		

PHOTO NO	LOT NO	MAP REFERENCE	LATITUDE	LONGITUDE
875926	M3836	C	31 26 N	76 37 E
COUNTRY	SUBJECT			
INDIA	WAC 4408			
AREA NO	SUBJECT	SUBJECT	SUBJECT	SUBJECT
5K	ABP	A42	D36	
BHAKRA		DAM		CONSTRUCTION
TION	ON	DOWNS		TREAM
LOE				

(17, 24)

STATINTI

CLASSIFICATION	NO. OF CARDS	CLASS	QUANTITY	DATE	GROUP ID
SECRET	3	4	2	4	AUG 59
APPROVED BY	[REDACTED]				
DATE	[REDACTED]				

NO. 678927 DT MO K2082 REFERENCE C LATITUDE 27 04 N LONGITUDE 88 29 E

COUNTRY INDIA		SUBJECT AKZ		SUBJECT AKK		SUBJECT AKK		SUBJECT AKK		SUBJECT AKK	
AREA NO 544		SUBJECT AKZ		SUBJECT AKK		SUBJECT AKK		SUBJECT AKK		SUBJECT AKK	
K A L I		M P O N G		(N R)		R O A D		F		28	
R O M		T S		T S		A B A Z		A A R		29	
										30	

TO KALHPONG,

(28)

25X1A

DATE OF PHOTO	TYPE	QUANTITY	CLASS	NO. OF CARDS	SOURCE
MAR 5 6	4	2	3	2	[REDACTED]
CLASSIFICATION CONF				CAPTIONED BY JMS	

REF ID: A66515 LOT NO: K2082 NAV REFERENCE: C/ LATITUDE: 27 04 N LONGITUDE: 88 29 E

COUNTRY: INDIA		PROVINCE: (SIKKIM)		WAL 553 B					
AREA NO: 5W	SUBJECT: AKZ	SUBJECT: AKV							
K A L I	M P O N G	(N R)				R O A D			F
R O M	T S I T S A					B A Z A A R			

(28)

25X1A

DATE OF PHOTO	TYPE	QUANTITY	CLASS	NO. OF CARDS	NO.
MAR 56	4	2	3	7	



CLASSIFICATION: CONF CAPTIONED BY: [Signature]

GRID NO: 878929 LOT NO: K2082 MAP REFERENCE: C LATITUDE: 27 04 N LONGITUDE: 88 29 E

COUNTRY: INDIA									
SUBJECT: (SIKIM) WAREHOUSE									
AREA ID	SUBJECT	SUBJECT	SUBJECT	SUBJECT	SUBJECT	SUBJECT	SUBJECT	SUBJECT	SUBJECT
SK	AKV	AKZ							
KAL	IMP	ONG	(NR)					CONCRETE	
TE	EMB	BANK	MENT					ON	KAL
IMP	ONG	- GANGTOK ROAD		GANGTOK ROAD.					

(28)

25X1A

PAR OF GRID	TYPE	QUALITY	CLASS	NO. OF CASES	SOV
MAR 56	4	2	3	2	
CLASSIFICATION: CONF		CAPTURED BY: JAA			



LDNOR/LEN

PHOTO NO. 878930 LOT NO. K2082 FILE REFERENCE C SUBJECT 27 04 IV 88 29 E

AREA NO		INDIA		(SIKKIM) MAC 553 R							
SUBJECT	SUBJECT	SUBJECT	SUBJECT	SUBJECT	SUBJECT	SUBJECT	SUBJECT	SUBJECT	SUBJECT	SUBJECT	SUBJECT
54	AKV	AKY	AKZ								
KAL	I	M	P	O	N	G	(NR)			13	W O M E N
W	O	R	K	I	J	G	O	N		13	K A L I M P O N G
-	G	A	N	G	T	O	K			13	R O A D

(28)

25X1A

DATE OF PHOTO	TYPE	QUANTITY	CLASS	NO. OF CARDS	CLASSIFICATION
MAR 5 6	4	2	3	3	



ALSO NO	876931	LOT NO.	K 2082	MAP REFERENCE	e	LONGITUDE	27 04N 88 29E
COUNTRY	INDIA		(SIKKIM) WDC 553B				
AREA NO	54	NO. 036	SUBJECT AKU	SUBJECT AKU			
	K A L I M P O N G			(N.A.)		R O A D	
	O G A N G T O K					T B I T B A R	
	V E R						

(28, 29)

25X1A

DATE OF PHOTO	TYPE	QUANTITY	CLASS	NO. OF CARDS	NO.
MAR 5 6	4	2	3	3	
CLASSIFICATION CONF			CAPTURED BY WAG		

REF ID	878932	LOT NO	K2082	MAP REFERENCE	C	LATITUDE	27 20N	LONGITUDE	88 37E
COUNTRY	INDIA			(SIXKIM) NAC 553 B					
AREA NO	5K	SUBC	JKU	SUBC	D39	SUBC	D42		
G A N G T O K		(N R)		R E I N F O R C					
E D B A N K		O N		K A L I M P O N G					
- G A N G T O K		E		R O A D,					
(1, 28, 29)									
						25X1A			
DATE OF PHOTO	TYPE	QUALITY	CLASS	NO. OF EXPOS	[REDACTED]				
J 7	4	2	3	3					
CLASSIFICATION			CONF		CUSTOMER BY				

NO. 87583	K 2082	C	27	04 N	18	24 E
COUNTRY	INDIA		PROV. 553B (WEST BENGAL)			
AREA NO	54	SUBJECT	AKULU 2	SUBJECT		SUBJECT
	KALIM PONG		ROAD			TO
	ATHU		LA FR			CENTER TO
	WN.					

BLDG, RIGHT, BELIEVED TO BE
GODOWN OF PANG DATPANG.

25X1A

PAGE OF PHOTO	TYPE	QUANTITY	CLASS	NO. OF CARDS	[REDACTED]
CLASSIFICATION					CAPTIONED BY
Comp					ACB

NO. NO.	LOT NO.	NO. OF STRIPS	COORDINATES
78934	N 2679	C	32 16N 77 10E
COUNTRY	PROVINCE		
INDIA	WAC 432D (PUNJAB)		
AREA NO.	SUBJECT	SUBJECT	SUBJECT
54	AH2	AHG	DID
M A N A L I		W O M A N	H U S K I N
G G R A I N			

25X1A

DATE OF PHOTO	TYPE	QUALITY	CLASS	NO. OF CARDS
6 0 4	2	3	3	
CLASSIFICATION				CAPTION BY
C.M.				REB

FORM NO	878935	LOT NO	N 217	NO REFERENCE	C	DATE	20 JUN 77
COUNTRY	INDIA		PROVINCE				
AREA NO	54	SUBJECT	AH3 AHG	SUBJECT		SUBJECT	
	MANALI			19	U S I N G	13	C A T T L E
	TO	25	T H R E S H	20	H	23	G R A I N.
		43		30			

(24)

ILLEGIB

DATE OF PHOTO	TYPE	QUANTITY	CLASS	NO. OF CARDS	NO. OF NEGATIVES
	104	2	3	2	
CAPTION	Cont		CAPTIONED BY	[REDACTED]	

PHOTO NO	870507	1:51 NO	N 2679	C	32 14N	77 10E
COUNTRY	INDIA		PROVINCE WAC 432D (PUNJAB)			
AREA NO	54	MARKET	D42-238	SUBJECT	SUBJECT	SUBJECT
	MANALI			WOOD	DEED	GLEN
	NR	BANON			SHIN	HINE
	RCHARD					

1, 18

25X1A



DATE OF PHOTO	TYPE	QUALITY	CLASS	NO. OF COPIES
60	4	2	3	2

CLASSIFICATION

INDEXED
Feb

PHOTO NO. 878937 LOT NO. N 2679 C 32 16N 77 10E

COUNTRY INDIA PROVINCE WAC 432 D (PUNJAB)

AREA NO. 54 SUBJECTS D1D D19 D42

MANA L I (M R) D E O (D) I B A

A B D U T I M I \$ O F M A N A

L I.

LKE FROM WEST SIDE OF KULLU VALLEY

25X1A

DATE OF PHOTO	TYPE	QUALITY	CLASS	NO. OF CARDS
60	4	v	3	3

CLASSIFICATION Com. CAPTION HEL



LONGITUDE

PHOTO NO

878938

LOI NO

N 2679

MAP REFERENCE

C

LATITUDE

31 58 N

877 06 E

COUNTRY

INDIA

PROVINCE

(PUNJAB)

WAC 440 B

MES NO

5 U

SUBJECT

C38

SUBJECT

C56

SUBJECT

BIT 2

SUBJECT

W I N N O W I N G

SUBJECT

E O F

SUBJECT

SUBJECT

20

19

18

17

16

15

14

13

12

11

10

9

8

7

6

5

4

3

2

1

K U L U

(N R)

W I N N O W I N G

R A I N

I N

V I L L A G E O F

o \$ H A L

(7, 10, 24)

25X1A

DATE OF PHOTO	TYPE	QUALITY	CLASS	NO. OF CARDS	SOURCE
6 0 4	4	2	3	3	

CLASSIFICATION

Approved For Release 2000/06/02

CIA-RDP78-05867A000401380001-3

FORM NO 174 USE PREVIOUS EDITIONS

PHOTO ANALYSIS REPORT

PHOTO NO: 878939 | 101 NO: N2679 | MAP REFERENCE: C | CLASS: 31 | COORDINATES: 58 N 77 06 E

COUNTRY	AREA NO	SUBJECT	SUBJECT	SUBJECT	SUBJECT	SUBJECT	SUBJECT	SUBJECT	SUBJECT
INDIA	5W	C38	(NR)	K U L U	-	T Y L E			
				G O S H A L		V I L L			

(7,10)

25X1A

DATE OF PHOTO	TYPE	QUALITY	CLASS	NO OF CARDS	NO.
60	4	2	3	1	



Approved For Release 2000/06/02 : CIA-RDP78-05867A000401380001-3

LOCATION

PHOTO NO 878940

LOT NO N2679

MAP REFERENCE

27

04N

88

29E

COUNTRY	AREA NO	SUBJECT			SUBJECT			SUBJECT		
		SUBJECT	SUBJECT	SUBJECT	SUBJECT	SUBJECT	SUBJECT	SUBJECT	SUBJECT	
INDIA	511	062	013				10			20
								L K G		
										\$ 0 4 7 4

(1,6)

25X1A

DATE OF PHOTO	TYPE	QUANTITY	CLASS	NO OF CARDS	
	60	3	2	3	2



CLASSIFICATION

CONF

MAG


Approved For Release 2000/06/02 : CIA-RDP78-05867A000401380001-3

SPD 918781

PHOTO NO.	878941	LOT NO.	N 26 79	MAP REFERENCE	NIS 612	DATE	27 03 N	COORDINATES	81 26 E
COUNTRY	INDIA								
AREA NO.	5 W	SUBJECT	036	SUBJECT	010	SUBJECT	048	SUBJECT	(SIRKHA) WAC 553 B
M A N G W A (NR) C O N F L U E N C									
E O F T E E S T A & R A N G I T									
R I V E R \$, LOOKING NORTHNORTHEAST									
FROM TERSTAMBANZAR - DARJEELING ROAD,									

(1, 29)

25X1A



DATE OF PHOTO	TYPE	QUALITY	CLASS	NO. OF CARDS	NO.
6 0	4	2	3	3	

CLASSIFICATION CONF CAPTIONED BY 7612

PHOTO NO. 878942 LOT NO. N2679 MAP REFERENCE C LATITUDE 27 02 N LONGITUDE 88 16 E

AREA NO	SUBJECT	SUBJECT	SUBJECT	SUBJECT	SUBJECT	SUBJECT	SUBJECT	SUBJECT
<u>INDIA</u>	<u>AKV</u>	<u>AKU</u>						
<u>5W</u>								
	<u>DARJEELING</u>	<u>(NR)</u>					<u>ROAD</u>	
	<u>HEWEN</u>	<u>FROM</u>		<u>ROCK</u>		<u>5</u>	<u>MIC</u>	
	<u>E</u>	<u>FROM</u>					<u>CITY</u>	

(1, 28)

25X1A

DATE OF PHOTO	TYPE	QUANTITY	CLASS	NO. OF CARDS	REMARKS
	<u>604</u>	<u>2</u>	<u>3</u>	<u>2</u>	

COORDINATES

PHOTO NO. 878913 LOT NO. N2679 MAP REFERENCE C LATITUDE 27 02N LONGITUDE 88 16E

COUNTRY INDIA PROVINCE (ASSAM) DISTRICT (JALPAIGURI) PIN CODE 5538

AREA NO	SUBJECT	SUBJECT	SUBJECT	SUBJECT	SUBJECT	SUBJECT	SUBJECT	SUBJECT	SUBJECT
5LL	AIR	DIG							
	DANGER	JEE	WING	(NR)				LOOK	
	NG	FAT	TER	RAIN				FROM	
	IGER	HILL	L					SOUTHEAST OF CITY,	

(1)


25X1A

DATE OF PHOTO	TIME	QUANTITY	CLASS	NO. OF CASES	SOURCE
60	41	2	3	2	[REDACTED]

CLASSIFICATION: CONF CAPTIONED BY: JET

PHOTO NO	878944	LOT NO	N 2679	MAP REFERENCE	C	LATITUDE	27 02N	LONGITUDE	88 16E
COUNTRY	INDIA								
AREA NO	5U	SUBJECT	014	SUBJECT	C36	PROVINCIAL	(ASSAM) HUBL 553B		
	DAR	JEE	LING			HIM	A	L	A
	N	M	O	U	N	T	A	I	N
	T	I	T	U	T	E			HOTEL

(79,19)



DATE OF PHOTO	TYPE	QUANTITY	CLASS	NO. OF COPIES	SOVEREIGNTY
	604	2	3	2	
CLASSIFICATION	CONF		CAPTIONED BY 7043		

PHOTO NO. **878945** | LOT NO. **N2679** | MAP REFERENCE **C** | LATITUDE **27 02N** | LONGITUDE **88 16E**

COUNTRY **INDIA** | PROVINCE **(ASSAM) HAIL 553B**

AREA NO	SUBJECT	SUBJECT	SUBJECT	SUBJECT	SUBJECT	SUBJECT	SUBJECT	SUBJECT
5U	C14	D10						
DARJEELING					HIMALAYA			
N MOUNTAIN					NEERING			
TITUTE					JAYAL LECTURE HALL			

(1)(9)


25X1A

DATE OF PHOTO	TYPE	QUALITY	CLASS	NO. OF SLIDES	REMARKS
	604	2	3	2	
CLASSIFICATION CONF				CAPTURED BY Zeta	

PHOTO 878946 LOT NO. N2679 MAP REFERENCE C LATITUDE 27 02N LONGITUDE 88 16E

COUNTRY		PROVINCE		COUNTY		TOWNSHIP		VILLAGE	
INDIA		(ASSAM)		MAYAGACHHI		5538			
AREA NO	SUBJECT	SUBJECT	SUBJECT	SUBJECT	SUBJECT	SUBJECT	SUBJECT	SUBJECT	SUBJECT
SUL	CIC	CLY							
DARJEELING						HIMALAYA			
N MOUNTAIN						ENGINEERING			
TITUTE						MUSEUM			

(79,10)




DATE OF PHOTO	TYPE	QUALITY	CLASS	NO. OF COPIES	NO.
	604	2	3	2	

CLASSIFICATION CONF CAPTIONED BY JAY

PHOTO NO.	878917	LOT NO.	N2479	CLASS	C	DATE	27 Oct 88	COORDINATES	04N 29E
COUNTRY	INDIA		WAC 553 B (West Bengal)						
AREA NO.	54	SUBJECT	CIL	F.SUBJECT		SUBJECT		SUBJECT	
			KALIMPONG			LAMAI		AT	
			MONA						
			TERY						

25X1A



DATE OF PHOTO	TYPE	QUANTITY	CLASS	NO. OF CARDS
		4	2	3
CLASSIFICATION	COPY			

LONGITUDE

FORM NO. 578948

LOT NO.

1.2.77

C

27 1111 82 510

COUNTRY

INDIA

PROVINCE

106 553B Mysore District

AREA NO.

51

SUBJECT

CR6

SUBJECT

SUBJECT

SUBJECT

SUBJECT

SUBJECT

SUBJECT

SUBJECT

R	A	L	I	M	P	O	N	10	Y	A	R	11	G	O	O	12
\$	H	O	P	I	N	13	B	A	Z	A	A	R	14			15
						16										17

ILLEGIB

DATE OF PHOTO	TYPE	QUALITY	CLASS	NO. OF CARDS	NO.
6 0 4	4	Y	5	1	
CLASSIFICATION				CAPTIONED BY	
Conf				[Signature]	

IDENTIFIER

PHOTO NO. 878519	LOT NO. N2679	NO. OF STRIPS C	DATE 27 JUN 58	TIME 29E
COUNTRY INDIA	LOCALITY NAL 553 B (WEST PUNJAB)			
AREA NO. 5A	SUBJECT C. I. J. C. S. I.	SUBJECT	SUBJECT	SUBJECT
KALIMPONG		GRAHAM		
OMEB	SCHOOL			

SCHOOL FOR NEEDY ANGLO-INDIAN CHILDREN.

25X1A

DATE OF PHOTO	TYPE	QUANTITY	CLASS	NO. OF CARDS	SOLO
604	Y	3		2	
CLASSIFICATION Conf				CAPTIONED BY J.B.	

LONGITUDE

NO. 20	578950	LOT NO	N2679	REF. SYMBOL	C.	27	04N	88	29E
COUNTRY	INDIA		PROVINCE						
AREA NO	5A	C36		WAL 553 B (WEST BENGAL					
KALIMPONG		HOTEL		HIMALAYAN					

(7)

25X1A

DATE OF PHOTO	TYPE	QUALITY	CLASS	NO. OF CARDS
	604	γ	3	1
CLASSIFICATION				COPY
				CAPTIONED BY
				FB

PHOTO NO. 878951

12/21/77

141 N 85 W

COUNTRY INDIA

PROVINCE 1460 53B (WEST BENGAL)

AREA NO 54

SUBJECT CGB C26

KILL	M	P	O	N	G	C	L	O	F	E	D	M	A
R	W	A	R	I	\$	H	O	P	\$	I	N	B	A
R	R	I	G	H	T.								

\$HOPS ~~CROSS~~ ^{BARRED} DUE TO CLOSURE OF TIBETAN FRONTIER.

ILLEGIB

DATE OF PHOTO	TYPE	QUALITY	CLASS	NO. OF CARDS
604	1	3	2	



CLASSIFICATION

CAPTIONED BY

LONGITUDE

PHOTO NO.	578952	LOT NO.	R 2679	PROVINC	C	COORDINATES	27 04N 88 29E
COUNTRY	INDIA		WGU 553B (WEST BENGAL)				
AREA NO.	54	SUBJECT	C6B AHU ALE	SUBJECT		SUBJECT	
	KALIM PONG				STREET		
	ENE		CART		LOADED		WIT
	H. WOOD						

25X1A

6, 7, 32

DATE OF PHOTO	TYPE	QUALITY	CLASS	NO. OF COPIES
	604	✓	3	3

CLASSIFICATION

COPY 11
FEB

PHOTO NO 878953	LOT NO R 2679	NAV REFERENCE C	COUNTRY 27 04N 88 29E
COUNTRY INDIA	PROVINCE Wau 553 B (WEST BENGAL)		
AREA NO 54	SUBJECT CGRB	SUBJECT	SUBJECT
KALIMDONG	10	MAIN	STREET
ET.	20		
	30		

DATE OF PHOTO		TYPE	QUALITY	CLASS	NO OF CARDS
6 7		4	2	3	1
CLASSIFICATION				CAUTIONED BY	
COPY				CGRB	



LONGITUDE

PHOTO NO. 878954		LOT NO. A2074		NO. OF CARDS		DATE		TIME		LONGITUDE	
COUNTRY			PROVINCE								
AREA NO. 54			WILK 553P (WEST REGION)								
SUBJECT		SUBJECT		SUBJECT		SUBJECT		SUBJECT		SUBJECT	
AKU		DIB		C38		(NR)		MAN		BIB	
KALIM		PONG		HILL		SW		OF		KALI	
N		ON		M		PONG					

25X1A

DATE OF PHOTO	TYPE	QUALITY	CLASS	NO. OF CARDS
17, 28	✓	✓	3	3



EPO 010101

LONGITUDE

PHOTO NO.	878955	LOT NO.	N 2679	CLASS	C	DATE	27 04 N	LONGITUDE	88 35 E
COUNTRY	INDIA			HOL 553 B (WEST BENGAL)					
AREA NO.	54	SUBJECT	AHL DIB	SUBJECT	(NR)	SUBJECT	TERRAC	SUBJECT	
			KALIM PONG						
			ED HILL						

25X1A

DATE OF PHOTO	TYPE	QUALITY	CLASS	NO. OF CARDS
6 0	4	✓	3	2
CLASSIFICATION				COPY
				CAPTIONED BY RFB

670 518101

PHOTO NO. 878956 LOT NO. N2679 C 27 04N 88 29E

COUNTRY INDIA PROVINCE WOC 553 B (WEST BENGAL)

AREA NO. 54 SUBJECT C62 SUBJECT D1B SUBJECT LKG SUBJECT NNE

KALIM PONG 18 HOU\$E 20

ROM 25 BIRLA 30


1,4,7

25X1A

DATE OF PHOTO	TYPE	QUALITY	CLASS	NO. OF CARDS
60	4	✓	3	2
CLASSIFICATION COM				GROUP TEB

LC#010108 16 29 E

PHOTO NO	878957	LOT NO	N 1111	REF ID	71011													
COUNTRY	INDIA		PROVINCE	MADRAS (WEST BENGAL)														
AREA NO	511	SUBJECT	C38	SUBJECT	AHL	SUBJECT	DIB	SUBJECT		SUBJECT		SUBJECT		SUBJECT		SUBJECT		

					25X1A	
					6, 7, 24	
DATE OF PHOTO	TYPE	QUANTITY	CLASS	NO. OF CARDS		
60	4	2	3	3		
CLASSIFICATION					OFFICER	
com					REB	

570 016701

LONGITUDE 88 59E

PHOTO NO 878958	LOT NO N 2679	C	27 04 N					
COUNTRY INDIA	REF ID: WOL 553 B (WEST BENGAL)							
AREA NO 54	SUBJECT C92	SUBJECT DIB	SUBJECT C38	SUBJECT AHL	SUBJECT	SUBJECT	SUBJECT	SUBJECT
KALIM PONS				L K G			F R O M	
NORTHEAST								

1, 6, 7, 24

25X1A

DATE OF PHOTO	TYPE	QUANTITY	CLASS	NO. OF CARDS
60	4	2	3	4



LONGITUDE 88 29 E

PHOTO NO. 878959	ICJ NO. N 2679	C	27 04 N
COUNTRY INDIA	PROVINCE WRC 553 B (WEST BENGAL)		
AREA NO. 54	SUBJECT C62	SUBJECT E5D	SUBJECT DIB
KALIM POND			F O O T B A L L
G A M E			

25X1A

DATE OF PHOTO	TYPE	QUALITY	CLASS	NO. OF CARDS
60	4	2	3	3



CLASSIFICATION R441

CAPTIONED BY RLB

LOCATION

88 32E

NOTE NO 878960	LOT NO M5324	C	27	11N				
COUNTRY INDIA	PROVINCE WAG 553B (\$IKKIM)							
AREA NO 5U	SUBJECT AKW	SUBJECT D42	SUBJECT DID	SUBJECT ALE	SUBJECT	SUBJECT	SUBJECT	SUBJECT
RAN	G	PO	\$	U	\$	PEN	\$	ION
R	D	G	E	ON	\$	I	K	K
A	B	O	R	D	E	R	M	-
								IND?

1, 18, 28, 32

25X1A



PAIR OF PHOTO	TYPE	QUALITY	CLASS	NO. OF CARDS
59	4	2	3	4

NOV
CLASSIFICATION

Copy

CAPTIONED BY
PCB

LONGITUDE 88 32 E

ROLL NO 878800578961

LOT NO M 5324

27 11/73

COUNTRY INDIA

WAC 5536 (\$IKKIM)

AREA NO	SUBJECT	SUBJECT	SUBJECT	SUBJECT	SUBJECT	SUBJECT	SUBJECT	SUBJECT
5U	AKW	D42	DTD					
RANGE	PO		\$ U	PEN	\$	ION	B	
RIDGE	ON		\$	IKKI	M	-	INDIA	
A	BORDER							

25X1A

DATE OF PHOTO	TYPE	QUALITY	CLASS	NO. OF COPIES
Nov 59	4	2	3	3

CLASSIFICATION *Conf*

CHECKED BY *REP*

10-000001

NO. 1	NO. 2	NO. 3	NO. 4	NO. 5	NO. 6	NO. 7	NO. 8	NO. 9	NO. 10
325962	M 2324								
CASE	INDIA	NO. 1	NO. 2	NO. 3	NO. 4	NO. 5	NO. 6	NO. 7	NO. 8
		WTC 5530	(BIRKIM)						
AREA NO	511	AREA	AREA	AREA	AREA	AREA	AREA	AREA	AREA
		AIW	D42	D12	D39				
R	A	N	S	P	O				
A	I	D	E	D	N				
A	B	O	R	D	E				

1, 18, 28, 29

ILLEGIB

DATE OF PHOTO	TYPE	QUALITY	CLASS	NO. OF CARDS
NOV 54	4	2	3	4
CLASSIFICATION	Comp			

SPD 010701

LONGITUDE 88 32 E

PHOTO NO. 878953

LCI NO. R5324

C

27 17N

88 32 E

COUNTRY INDIA

PROVINCE WAC 553B (Dikkim)

AREA NO. 54

SUBJECT C9A

SUBJECT C43

R	A	N	G	P	O	B	O	R	D	E	R	G	U	A	R	D
A	T	\$	U	\$	P	E	N	S	I	O	N	B	R	I	D	G
L																

25X1A

7, 8

MIR OF PHOTO	TYPE	QUANT	CLASS	NO. OF CASES
54	4	2	3	2



CLASSIFICATION Comp

CAPTIONED BY HEB

LONGITUDE

PHOTO NO	678964	ICF NO	R5324	C	27	11W	28	32E
COUNTRY	INDIA		WOC 553B (DICKIN)					
AREA NO	54	SUBJECT	AKU DID	D42	D36			
	RANGPO	(NR)			RANGPO - G			
	NGTOK	ROAD						

RIVER
IN DEESTA VALLEY A FEW MILES
NORTH OF RANGPO, LOOKING SOUTH.

25X1A

DATE OF PHOTO	TYPE	QUALITY	CLASS	NO. OF CARDS
Nov 59	4	2	3	4
CLASSIFICATION				COPY
CAPTIONED BY				R.B.B.



10-101101

PHOTO NO	878965	LOT NO	R5324	CLASSIFICATION	SECRET
COUNTRY	INDIA	PROVINCE	WEST BENGAL		
AREA NO	511	SUBJECT	AKU DID 342		
			(NR) ¹⁸	RANGPO - GA	23
			ROAD ²⁰	5 MI.	N O 2
			TOWN ²¹		

LKE SOUTH.

ILLEGIB

DATE OF PHOTO	TYPE	QUALITY	CLASS	NO. OF CARDS
1, 18, 28	4	2	3	3
CLASSIFICATION				CAPTIONED BY
				AFB

620 510781

NO. 878966	LOT NO M 5324	CLASS C	DATE 27 14A	QUANTITY 88	REMARKS 30E
COUNTRY INDIA		PROVINCE WAL 533B (SIKKIM)			
AREA NO 54	SUBJECT AKW	SUBJECT D42	SUBJECT	SUBJECT	SUBJECT
\$	I	N	G	T	A
E					

25X1A

18, 28

DATE OF PHOTO	TYPE	QUANTITY	CLASS	NO. OF CARDS
Nov 59	4	2	3	2
CLASSIFICATION Conf				
UNCLASSIFIED 78B				



NO. 878967 LOT NO. M5324 U 27 20 N 88 37 E

COUNTRY INDIA PROVINCE (SIXSIM) 533 B

AREA NO	SUBJECT	SUBJECT	SUBJECT	SUBJECT	SUBJECT	SUBJECT	SUBJECT	SUBJECT
SUL	ALE	AKV						
G A N G	T O K			T R A N S P O R T				
F A G I N G		A R I A				F I B E T A N		
W O O L								

BROUGHT BY MULES & PONIES FROM TIBET OVER NATH LA LOADED INTO CARTS FOR JAITSA BAZAAR WHERE TRANSFERRED TO TRUCKS,

(28, 32)

25X1A

DATE OF PHOTO	TYPE	QUALITY	CLASS	NO. OF CARDS	NO.
NOV 5 9	4	2	3	2	



REF ID: 878968 ICH NO: M5324 MAP REFERENCE: C LATITUDE: 27 20N LONGITUDE: 88 37E

COUNTRY: INDIA PROJECT: (JIRKIM) 553 B

AREA NO	SUBJECT	SUBJECT	SUBJECT	SUBJECT	SUBJECT	SUBJECT	SUBJECT	SUBJECT
5 U	AKU	ALE	OIB					
G A N G T O K	(N R)			P A C K			M U L	
E S O N	R O A D			N T O			T I B E	
T								

ROAD ENDS & BENCHES

A FLAGSTONE TRAIL UP TOWARD NATU LA,

(1, 28, 32)

25X1A

DATE OF PHOTO	FTR	QUALITY	CLASS	NO OF CARDS	NO
NOV 5 9	4	2	3	3	
CAPTIONED BY: CONF				7082	



PHOTO NO. 878969 | LOT NO. M5324 | MAP REFERENCE C | LATITUDE 27 20N | LONGITUDE 88 37E

COUNTRY INDIA | PROVINCE (SIKKIM) 553 B

AREA	SUBJECT	SUBJECT	SUBJECT	SUBJECT	SUBJECT	SUBJECT	SUBJECT	SUBJECT
5th	AKU	ALF	OIB					
GANGTOK			(NR)		PACK			
TELETON		RUAD			TD		TRIBE	
T								

ROAD ENDS & BELONGS

A FLAGSTONE TRAIL UP TOWARD NATHU LA,

(1, 28, 32)

25X1A

DATE OF PHOTO	TYPE	QUANTITY	CLASS	NO. OF CARDS
NOV 5 9	4	2	3	3
CLASSIFICATION	CONF		CAPTIONED BY	
			7012	




PHOTO NO	878970	LOT NO	M5324	MAP REFERENCE	C	LATITUDE	27 20N	LONGITUDE	88 37E
COUNTRY	INDIA		PROVINCE	(SIKKIM)					
AREA NO	SU	SUBJECT	C38	SUBJECT	AKU	SUBJECT	ALE		
	G A N G	T O K	(N R)						
	D W E L L	I N G							
	R A W N	V E H I							

TYPICAL
ANIMAL-D
CLAS ABOUT 10 MILES

SOUTH OF C127

(7, 28, 32)

25X1A

PART OF PHOTO	TYPE	QUALITY	CLASS	NO. OF CARDS
NOV 59	4	2	3	3
CLASSIFIED BY				CONF
DATE				20/4

ACQ NO 878971 | LOT NO P.5324 | MAP REFERENCE C | LATITUDE 27 20N | LONGITUDE 88 37E

COUNTRY INDIA | PROVINCE (SIKKIM) | AREA NO 5H | SUBJECT AKZ | SUBJECT AKV | SUBJECT D4B | SUBJECT DIB

G	A	N	G	T	O	K	B	E	G	I	N	N	I	N	G		
F	G	A	N	G	T	O	K	-	N	A	T	A	L	A	R	O	V
D	L	K	S	F	R												

OM MAHARAJA'S PALACE

(1, 2X)

25X1A

DATE OF PHOTO	TYPE	QUALITY	CLASS	NO. OF CARDS	SOURCE
NOV 5 9	4	2	3	4	

CLASSIFICATION

CONF

CAPTIONED BY W/S

PHOTO NO.	878972	ICF NO.	M5324	MAP REFERENCE	C	LATITUDE		27 20N		LONGITUDE		88 37E	
COUNTRY	INDIA		PROVINCE		(JARKIN)		553.B						
AREA NO.	SU	SUBJECT	AKZ	MARKT	AKW	SUBJECT	D42						
G A N G T O K		(N A)		D R I D G E									
N G A N G T O K		- T E E		S T A		R O A							
D.													

(1, 28)

25X1A

DATE OF PHOTO	NOV 59	TYPE	H	QUALITY	2	CLASS	3	NO. OF COPIES	3	SOURCE	[REDACTED]
CLASSIFICATION	CONF		CAPTIONED BY		TMS						

PHOTO NO.	878973	LOI NO.	M5324	MAP REFERENCE	C	LATITUDE	27 20N	LONGITUDE	88 37E						
COUNTRY	INDIA														
AREA NO.	5W	SUBJECT	AHL	SUBJECT	AKZ	SUBJECT	AKW	SUBJECT	DID						
	G	A	N	G	T	O	K	(N R)	B	R	I	D	G	E	D
	N	G	A	N	G	T	O	K	-	R	A	N	G	P	O
	D	7	M	I											

(1, 24, 28) 24/25X1A

DATE OF PHOTO	TYPE	QUANTITY	CLASS	NO. OF CARDS
NOV 59	4	2	3	4
CLASSIFICATION	CONF		INTRODUCED BY	7AKG



PHOTO NO	87897A	LOT NO	M5324	MAP REFERENCE	C	LATITUDE	27 20N	LONGITUDE	88 37E
COUNTRY	INDIA		PROVINCE	(SIKKIM)		533 B			
REF NO	5LL	SUBJECT	AHL	SUBJECT	DIB	SUBJECT	AKU	SUBJECT	
	G	A	N	G	T	O	K	(N R)	F
	H	I	L	L	S	I	D	E	F
	O	F	C	I	T	Y			RANGE ROAD

(1, 24, 25)

25X1A

DATE OF PHOTO	TYPE	QUALITY	CLASS	NO. OF CARDS	SOURCE
NOV 59	4	2	3	3	
CLASSIFICATION	CONF		CAPTIONED BY M4		




PHOTO NO.		878975		LOT NO.	M5324		MAP REFERENCE	C		DATE	27 20N 88 37E				
COUNTRY															
INDIA (SIKKIM) 533 B															
AREA NO.	514		SUBJECT	D42		SUBJECT	DIB		SUBJECT	AHL		SUBJECT	C38		
G	A	N	G	T	O	K	(NR)		T	Y	P	I	C	A	
H	I	L	L	S	I	O	E	D	W	E	L	L	I	N	
O	F	M	I	S	O	F									
												GANGTOK,			
												(1,7,24)			
												25X1A			
															
DATE OF PHOTO		TYPE		QUALITY		CLASS		NO. OF CARDS		SOURCE					
NAV 59		4		2		3		4		7					
CLASSIFICATION				CONF				CAPTIONED BY				MJS			

PHOTO NO. **878976** LOT NO. **M5324** DAY REFERENCE **V** LATITUDE **27 20N** LONGITUDE **88 37E**

AREA NO	SUBJECT	SUBJECT	SUBJECT	SUBJECT	SUBJECT	SUBJECT	SUBJECT	SUBJECT
INDIA			(SINKIM)				WAC 553 B	
54	C81	C16	A4G					
G A N G T O R			G A T E			T O	M A H	
A R A J A H		O F			\$ I K K I M \$		P A	
L A C E								

(8, 10, 12)

25X1A

DATE OF PHOTO	TYPE	QUALITY	CLASS	NO. OF CARDS	NO. OF CARDS
NOV 59	4	1	3	3	7

CLASSIFICATION **CONF** CAPTIONED BY **WJZ**

PHOTO NO: 87897; LOT NO: M5324 MAP REFERENCE: C LATITUDE: 27 20N LONGITUDE: 85 37E

COUNTRY	AREA NO	SUBJECT	SUBJECT	SUBJECT	SUBJECT	SUBJECT	SUBJECT	SUBJECT	SUBJECT
INDIA	54	DID	DID	CIG					

(SIKKIM) WAC 553 B

G A N G T O K S O V E R N M E N T
 B U I L D I N G

(1,7,8)

25X1A



DATE OF PHOTO	TYPE	QUANTITY	CLASS	NO. OF COPIES
NOV 5 9	4	2	3	

CLASSIFICATION: CONF

CAPTIONED BY

REF ID: A67897A	LOT NO	M 5324 AT C.		DATE	27 04 N	LONGITUDE	88 29 E
COUNTRY	INDIA		PROVINCE	WAL 553B (WEST BENGAL)			
AREA NO	SUBJECT	SUBJECT	SUBJECT	SUBJECT	SUBJECT	SUBJECT	SUBJECT
54	C68	DID	D-19				
KALIM PONG				L K G	N	FR	
NR	H	MALAYA		H O	T E L,		

DATE OF PHOTO		TYPE	QUANTITY	CLASS	NO. OF CARDS	25X1A
700 59		4	1	3	23	[REDACTED]
CLASSIFICATION				CARETAKER BY		
Comp				HCB		

PHOTO NO: 878979 LOT NO: N2421 MAP REFERENCE: AMS N. 43-16 LATITUDE: 32 19 N LONGITUDE: 17 25 E

COMPET	SUBJECT		SUBJECT		SUBJECT		SUBJECT		SUBJECT	
INDIA	D39	D10	D10							
AREA NO: 514										
	3	15	15							20
C H I K A		C H A T I R U								A L
A I N I	25	N A L	25							00
	45		50							

(1,29)

25X1A

DATE OF PHOTO	TYPE	QUALITY	CLASS	NO. OF CARDS	SOURCE
MAY 6 0	4	2	3	3	



CLASSIFICATION: CONF CAPTURED BY: YMS

PHOTO NO 878980 LOT NO N2421 MAP REFERENCE AKS N14B-16 LATITUDE 32 14N LONGITUDE 77 14E

COUNTRY INDIA PROVINCE (PUNJAB) NAL 432 D

AREA NO	SUBJECT	SUBJECT	SUBJECT	SUBJECT	SUBJECT	SUBJECT	SUBJECT	SUBJECT
5U	DIG	QIL	D42	DID	AH2			
H A M P T A H	(N ¹³ R)			A L A I N				N A
L V A L L E Y				G O A T				\$ H
E E P	O N			H O U N T				A I N S I D E S,

(1,24)

25X1A




DATE OF PHOTO	TYPE	QUANTITY	CLASS	NO. OF CARDS	SOURCE
MAY 6 0	4	2	3	5	
CLASSIFICATION CONF			CUTTINGS BY THS		

PHOTO NO 878981	LOT NO N2421	REFERENCE AMS N143-16	DATE 32 14N	LONGITUDE 77 14E
COUNTRY INDIA	PROVINCE (PUNJAB)	WAC 432 D		
AREA NO 5U	SUBJECT DIQ	SUBJECT DIU	SUBJECT D42	SUBJECT D10
			SUBJECT AH2	
H A M P T A H	(N R)	A L A I N	N A	
L V A L L E Y		G O A T	\$	\$ H
E E P O N	M O	U N T	A I N S I D E S	

(1, 27)

25X1A



DATE OF PHOTO	TYPE	QUALITY	CLASS	NO. OF CARDS	NOTES
MAY 60	4	2	3	5	
CLASSIFICATION CONF			CAPTIONED BY THS		

PROJ NO: 878982 LOT NO: N2421 MAP REFERENCE: ABS 43-16 LATITUDE: 32 14 N 77 14 E

AREA NO	SUBJECT	SUBJECT	SUBJECT	SUBJECT	SUBJECT	SUBJECT	SUBJECT	SUBJECT
INDIA	(PILNAB)	WAC 4320						
54	DID	DIR	048			L K G	NE	20
H A M P T A H	(W R)							40
P A L A I N I			N A L					

(1)

25X1A

DATE OF PHOTO	TYPE	QUALITY	CLASS	NO. OF CARDS
MAY 6	a	4	2	3

CAPTIONED BY: *CONF*



INDEX NO	878983	LOT NO	N2421	MANUFACTURE DATE	NI 43-16	CLASS	32	REF	45N	COORDINATE	3 77 18E
COUNTRY	INDIA	PROVINCE	PUNJAB	WAC	432D						
AREA NO	5U	SUBJECT	C38	SUBJECT	AKW	SUBJECT	AKW	SUBJECT	DID	SUBJECT	
	H	A	N	A	L		(N	R)		B	R
	E	R	M	A	N	A	L	\$	U	N	A
											L
											O
											V

(1, 7, 28, 29)

25X1A

DATE OF PHOTO	TYPE	QUALITY	CLASS	NO. OF CARDS	NO.
MAY 6 D	4	2	3	4	
CLASSIFICATION				CAPTIONED BY	
CONF				WLS	

PHOTO NO 878984	LOT NO N2421	MAP REFERENCE AMS NLS 16	DATE 32 16 N	LENGTH 77 13 E
COUNTRY INDIA	(PUNJAB)	WAC 432 D		
AREA NO 5W	SUBJECT D42	SUBJECT AHL	SUBJECT AH2	
M A N	L I	(N R)	L C U L T I V A T I	
N G	R O C K Y		T E R R A C E D F I	
E L O T				

(1, 24)

25X1A



DATE OF PHOTO	TYPE	QUANTITY	CLASS	NO. OF CARDS	NO.
MAY 6 0	4	2	3	3	

CLASSIFICATION: CONF CAPTIONED BY: WAZ

PHOTO NO	878985	LOT NO	N2421	MAP REFERENCE	AHS N143-16	LATITUDE	32 16 N	LONGITUDE	77 13 E
COUNTRY	INDIA								
AREA NO	5U	SUBJECT	DIR	SUBJECT	ANL	SUBJECT	DID	SUBJECT	142
(PUNJAB) WAC 432 D									
M	A	N	A	L	(N R)	J	U	N	C
O	F	B	E	A	R	B	E	A	\$
N	D	R	V	A	L	L	E	Y	\$
COORDINATES 32 15 N 77 13 E, 3 1/2 MILES NORTH									

(1)(24)

25X1A

DATE OF PHOTO	TYPE	QUANTITY	CLASS	NO. OF CARDS	SOURCE
MAY 60	4	2	4	4	
CLASSIFICATION		Cond.	SECRET	CAPTIONED BY WJY	



PHOTO NO. 878986 LOT NO. N2421 MAP REFERENCE (AMS) N1.43.14 LATITUDE 32 16N LONGITUDE 77 13E

COUNTRY		INDIA							
AREA NO.		5K							
SUBJECT		DIP							
SUBJECT		DIP							
SUBJECT		D42							
SUBJECT		AHL							
SUBJECT		JUNCI DON							
SUBJECT		OF BEA \$ KHUNDO							
SUBJECT		VALLEY \$							

NORTH OF MANALI

ABOUT 3 1/2 MILES

(1)

25X1A

DATE OF PHOTO	TYPE	QUALITY	CLASS	NO. OF CARDS
MAY 60	4	2	3	4

CLASSIFICATION CONF CAPTIONED BY [Signature]



LONGITUDE

PHOTO NO. 878987 LOT NO. N 2421 C 32 16N 77 10E

COUNTRY	PROVINCE	SUBJECT	SUBJECT	SUBJECT	SUBJECT	SUBJECT	SUBJECT	SUBJECT	SUBJECT
INDIA	WOL 432 D (PUNJAB)								
AREA NO. 5U	SUBJECT C68	SUBJECT AHL							30
									40

25X1A

6, 7, 24



DATE OF PHOTO	TYPE	QUALITY	CLASS	NO. OF CARDS
60	4	2	3	2

CLASSIFICATION: Conf CAPTIONED BY: FEB

690 818781

PHOTO ANALYSIS REPORT

PHOTO NO 878988	LOT NO N 2421	CLASSIFICATION C	LONGITUDE 32 16N 77 10E
COUNTRY INDIA	PROVINCE WAL 432 D (PUNJAB)		
AREA NO 5U	SUBC C 38	SUBC DID	SUBC D42
		SUBC AHL	SUBC AHM
M A N A L I		B A N O	N \$
I N E	O R C H A R D		\$ 4 N \$ H

1, 7, 18, 24

DATE OF PHOTO	TYP	QUALITY	CLASS	NO. OF CARDS
60	4	2	3	5

CLASSIFICATION: Conf

25X1A

APPROVED BY: FEB

LONGITUDE


PHOTO NO 878989	LOT NO N 2471	MAP REFERENCE C	DATE 30 11 71	LONGITUDE 11								
COUNTRY INDIA	PROVINCE KERALA	DISTRICT KANNUR										
SERIAL NO 5U	SUBJECT C34	SUBJECT D1D	SUBJECT D42	SUBJECT AHL	SUBJECT AHM	SUBJECT	SUBJECT	SUBJECT	SUBJECT			
M. ANNALI	L I	B	A	N	O	N	§	1	4	N	§	H
I N E	O R C H A R D											

ILLEGIB

1, 7, 18, 24

DATE OF PHOTO	TYPE	QUALITY	CLASS	NO. OF CARDS
30 11 71	4	2	5	5

CLASSIFICATION: CONF
CAPTIONED BY: [Signature]



EDWARDS


PHOTO NO. 878990 ICF NO. N2421 C 32 16N 77 10E

COUNTRY INDIA PROVINCE WAC 432D (PUNJAB)

AREA NO. 54	SUBJECT C38	SUBJECT	SUBJECT	SUBJECT	SUBJECT	SUBJECT	SUBJECT	SUBJECT
MANALI	1	(NR)	10	(I)	Y	P	I	C
HOUSE	25	1	N	K	U	L	U	V
	25							A
								L
								E
								Y.

25X1A

			(7)		
DATE OF PHOTO	TYPE	QUANTITY	CLASS	NO. OF CARDS	
604	7	3	1		
CLASSIFICATION			CAPTIONED BY		
CONF			ALB		



INDIA ANALYSIS REPORT

670 51817

NO. 878991	LOT NO. EN 2421	CLASS. C	COORD. 30 16N	LONGITUDE 77 10E
COUNTRY: INDIA	PROVINCE: WAC 432D (PUNJAB)			
AREA NO. 5U	SUBJECT: DID	SUBJECT: D42	SUBJECT: D12	SUBJECT: T ER R A I N
	SUBJECT: M A N A L I	SUBJECT: (N R)	SUBJECT: 8	SUBJECT: K O T H
	SUBJECT: E T W E E N	SUBJECT: M A N A L I	SUBJECT: 8	SUBJECT: K O T H

LKG FROM ROAD.

25X1A

DATE OF PHOTO	TYPE	QUALITY	CLASS	NO. OF CARDS
60	4	2	3	3
CLASSIFICATION: Copy			CAPTIONED BY: KEB	

LENGTH

PHOTO NO	878992	LOT NO	EN 101	NO. OF REELS	2	NO. OF SLIDES	111
COUNTRY	INDIA		PROVINCE	HID 132D (PUNJAB)			
AREA NO	511	SUBJECT	D3A D42	SUBJECT	D15	SUBJECT	
	MANAALI		(NR)		FALL		BET
	WEEN		MANAALI		9		KOTHI

LKG FROM ROAD.

ILLEGIB

DATE OF PHOTO	1, 18, 29	TYPE	42	CLASS	53	NO. OF CARDS	3
CLASSIFICATION	Copy	CAPTIONED BY	R.B.				


GPO 810791

INDEX NO 878993	LCI NO N2421	REF ID C	GRID 32 16N	COORDINATE 77 10E
COUNTRY INDIA	REF ID WAC 432 D (PUNJAB)			
AREA NO 5U	SUBJECT C13	SUBJECT	SUBJECT	SUBJECT
MANA	L I	(NR)	EM	PL E
LOCAL	G O	D D E	H	I D A M
B A				

DHUNGERI TEMPLE TO LOCAL GODDESS
HIDAMBA.

25X1A

DATE OF PHOTO	TYPE	QUALITY	CLASS	NO. OF CARDS
60	4	γ	3	1
CLASSIFICATION Conf				CAPTURED BY SLB



LONGITUDE 77 10E

PHOTO NO. 878994	LOT NO. N2421	NO. REPROCESSED C	32	10N
COUNTRY INDIA	PROVINCE WOL 432 D (PUNJAB)			
AREA NO. 5U	SUBJECT D42	SUBJECT	SUBJECT	SUBJECT
MANA	L1	(NR) ¹⁰	FOR	EST
AR	D	HUNGR ¹⁰	TEMP	PL ¹⁰ E.

25X1A

(18)



DATE OF PHOTO	TITLE	QUALITY	CLASS	NO. OF CARDS
60	4	2	3	1
CLASSIFICATION Conf				CAPTIONED BY JEB

IDENTIFICATION

REPORT NO: 8789585	LOT NO: N2421	CLASS: C	DATE: 77	INITIALS: DE
COUNTRY: INDIA	PROJECT: WOL 432 D (MINTAG)			
AREA NO: 5U	SUBJECT: D10	SUBJECT: DID	SUBJECT: D42	SUBJECT: AHL
M A N N	L I	(N R)	K U L	V A L L
E Y	L K G	F R	D H U N G R I	(D) E
M P L E	A R E A			

1, 18, 24

ILLEGIB

DATE OF PHOTO	TYPE	QUALITY	CLASS	NO. OF PAGES
60	4	2	3	4
CLASSIFICATION	CAPTIONED BY		[REDACTED]	
Conf	LHC			

LONGITUDE

INFO NO. 878996 REF ID: EN2421 C 32 16N 77 10E

COUNTRY INDIA PROVINCE WAC 432D (PUNJAB)

AREA NO	SUBJECT	SUBJECT	SUBJECT	SUBJECT	SUBJECT	SUBJECT	SUBJECT	SUBJECT
54	DID	DIV	DID					
MANALI	(NR)							
LONG	\$	BANK	OF					
\$4	MANALI							

LKG FROM TRAIL.

25X1A

DATE OF PHOTO	TYPE	QUANTITY	CLASS	NO. OF CARDS
604	4	2	3	2

CLASSIFICATION *Conf* CAPTIONED BY *REB*

