

PHOTO NO 883920	LOT NO 5211	MAP REFERENCE C	LATITUDE 44° 30' N	LONGITUDE 20 30' E
COUNTRY YUGOSLAVIA		PROVINCE SRBIJA		
AREA NO 4900	SUBJECT C63	SUBJECT C24	SUBJECT C06	
3 FELICITAD E 10 BOULEVARD 15 OF REVOLUT ION ; 20 FE DER 20 AL PEOPLES' ASSEMBLY BLDG AT LEFT (BONES BLDG).				

(6.7.8)

DATE OF PHOTO	TYPE	QUANTITY	CLASS	NO. OF CASES	SOURCE OF PHOTOGRAPH
	4	4		3	STATINTL
CLASSIFICATION				CAPTIONED BY	


PROJ NO 883321	LOT NO 5211	MAP REFERENCE C	LATITUDE 44° 20' N	LONGITUDE 20° 30' E
COUNTRY YUGOSLAVIA	PROVINCE SRBIA			
AREA NO 41AM	GRID CUB	SUBJECT L32	SUBJECT BKA	
BELGRADE	RADE	18	19	20
1	2	3	4	5
6	7	8	9	10
11	12	13	14	15
16	17	18	19	20

(6,7,19) STATINTL

DATE OF PHOTO	TYPE	QUALITY	CLASS	NO. OF COPIES	SOURCE
	4	4	4	3	
CLASSIFICATION				CUSTOMER	
ono					

PHOTO NO.	883322	LOT NO.	8211	MAP REFERENCE	211	LATITUDE	42 29 N	LONGITUDE	18 43 E
COUNTRY	YUGOSLAVIA		PROVINCE CRNA GORA						
AREA NO.	580M	SUBJECT	D23	SUBJECT	C26	SUBJECT	D24	SUBJECT	
	P E R A	3	T	19	(B A T		T	19	U N
	D G S	21		20				20	R L
		22	M T S	20				20	40

STATINTL



DATE OF PHOTO	TYPE	QUALITY	CLASS	NO. OF CARDS	DO
	4	3	4	3	
CLASSIFICATION				CAPTIONED BY	
ono				[Signature]	

Approved For Release 2000/06/02 : CIA-RDP78-05867A000401380045-5

PHOTO NO 883323	LOT NO 211	MAP REFERENCE N13	LATITUDE 42 29 N	LONGITUDE 18 43 E
COUNTRY YUGOSLAVIA	PROVINCE CRNA GORA			
AREA NO 590M	SUBJECT D23	SUBJECT C24	SUBJECT D24	SUBJECT
P E R P	5		(B	10
D G S	33	M	S	30
	43			30
STATINTL				
DATE OF PHOTO	TYPE	QUALITY	CLASS	NO. OF CARDS
				3
CLASSIFICATION			CAUTIONED BY	
Smo			[Signature]	

Approved For Release 2000/06/02 : CIA-RDP78-05867A000401380045-5

GPO : 1963 O - 687433

PHOTO NO 883321	LOT NO 5211	MAP REFERENCE R15	LATITUDE 41N	LONGITUDE 2034E					
COUNTRY YUGOSLAVIA	PROPERTY SP115A								
AREA NO 4200	SUBJECT TKM	SUBJECT C70	SUBJECT C26	SUBJECT	SUBJECT	SUBJECT	SUBJECT	SUBJECT	SUBJECT
R A S K A	(M R)		10	T O W N	15	0	N	1	20
O P T I C	- R A S K A	R R	20		30	[B	L D	G	40
	N A T I V E S		20						

DATE OF PHOTO	TYPE	QUALITY	CLASS	NO. OF CARDS	SOURCE OF
	4	2	1	3	[REDACTED]
CAPTION	CAPTIONED BY [Signature]				

STATINTL

PHOTO NO: 883325 LOT NO: 5211 MAP REFERENCE: 2015 LATITUDE: 4318'N LONGITUDE: 20 31 E

COUNTRY: YUGOSLAVIA PROVINCE: SRBIA

AREA NO	SUBJECT	SUBJECT	SUBJECT	SUBJECT	SUBJECT	SUBJECT	AREA	SUBJECT
480M	PH3	AKM	AKN	C26	DOB	C6B		
R A S K A		R R		S T A T		C O N		
H E E P		H E R B.				P L D G S		H I
C L S								

(11.7.24.71)

STATINTI

DATE OF PHOTO	TYPE	QUALITY	CLASS	NO. OF CARDS	SOURCE OF PHOTO
	4	2	4	6	

CLASSIFICATION: *One* CAPTIONED BY: *R*

PHOTO NO: 883326 LOT NO: 5211 MAP REFERENCE: 101A LATITUDE: 4318 N LONGITUDE: 20 31 E

COUNTRY: YUGOSLAVIA PROVINCE: SRBIJA

AREA NO: 486M	SUBJECT: C26	SUBJECT: AN3	SUBJECT: C24	SUBJECT:	SUBJECT:	SUBJECT:	SUBJECT:	SUBJECT:	SUBJECT:
R A S K A		A N		M A L			M A R K E T		
	23		20						40

(7, 10, 24)

STATINTL

BASE CO PHOTO	TYPE	QUALITY	CLASS	NO. OF CARDS	SOURCE OF PHOTO
	4	✓	4	3	

CLASSIFICATION: one CAPTIONED IN: SR

PHOTO NO: 883327 | ICF NO: 5211 | NEW REFERENCE: C | LABEL: 4214N | LOCATION: 2045E

COUNTRY: YUGOSLAVIA | PROVINCE: KRIBITA

AREA NO	SUBJECT	SUBJECT	SUBJECT	SUBJECT	SUBJECT	SUBJECT	SUBJECT	SUBJECT
480A	ATC	C6B	C26	C70				
P	R	I	R	E	N	C	O	M
E	L	L	[I	R	E	E	T
N	A	T	,	V	E	S		

(6,7,8,10,29) STATINTL

DATE OF PHOTO	TYPE	QUALITY	CASH	NO. OF CARDS	SOURCE
	4	2	4	4	[REDACTED]

LONGITUDE
20 45 E

PHOTO NO 883328	LOT NO 5 211	NAV REFERENCE C	GRID REFERENCE 4214 N					
COUNTRY YUGOSLAVIA	PROVINCE SRBISA							
AREA NO 480M	SUBJECT C 34	NAME MXW	SUBJECT	SUBJECT	SUBJECT	SUBJECT	SUBJECT	SUBJECT
P R I Z R E N								
G E	H O U S E							

DATE OF PHOTO	TYPE	QUALITY	CLASS	NO. OF CARDS	SOURCE
	4	2	4	2	STATINTL

LONGITUDE
20 41 E

ROLL NO 883329 LOT NO 5211 MAP REFERENCE C

COUNTRY YUGOSLAVIA PROVINCE SRPSKA

AREA NO	SUBJECT	SUBJECT	SUBJECT	SUBJECT	SUBJECT	SUBJECT	SUBJECT	SUBJECT	SUBJECT
410/M	C24	DOB							
P	R	I	R	E	N				
1	2	3	4	5	6	7	8	9	10

STATINTL
[Redacted]

DATE OF PHOTO	TYPE	QUALITY	CLASS	NO. OF CARDS	SOURCE OF
	✓		✓	2	

PHOTO ANALYSIS REPORT

LONGITUDE 20 45 E

PHOTO NO. 883330 LOT NO. 5211 REFERENCE C 4219N

COUNTRY YUGOSLAVIA PROVINCE SRBIJA

AREA NO	SUBJECT	SUBJECT	SUBJECT	SUBJECT	SUBJECT	SUBJECT	SUBJECT	SUBJECT	SUBJECT
450M	CAB	C24	AMO						
P R I Z R E N			(U)				T R E E T		
B L D G									

(67.43)

STATINTI

DATE OF PHOTO	TYPE	QUALITY	CLASS	NO. OF CARDS	SOURCE OF INFORMATION
	4	2	4	3	[REDACTED]

CLASSIFICATION ORO

CAPTIONED BY [Signature]

PHOTO NO 883331 LOT NO 5211 MAP REFERENCE C LATITUDE 42 14 N LONGITUDE 20 45 E

COUNTRY YUGOSLAVIA PROVINCE SRBISA

AREA NO 410M SUBJECT CUB CLASS 24 SUBJECT AMO SUBJECT SUBJECT SUBJECT SUBJECT

P	R	I	Z	R	E	N													20
S	L	D	G																40
																			30

DATE OF PHOTO	TYPE	QUANTITY	CLASS	NO. OF COPIES	SOURCE OF PHOTOGRAPH
	4	2	4	3	[REDACTED] STATINTL

CLASSIFICATION Omd CAPTIONED BY [Signature]

LONGITUDE
22°45'E

PHOTO NO. 883332	LOT NO. 5211	SWAP REFERENCE C	DATE 4211N				
COUNTRY YUGOSLAVIA	PROVINCE SRMUNJA						
AREA NO. 6000	SUBJECT C6B	SUBJECT C26	SUBJECT C70	SUBJECT A110	SUBJECT	SUBJECT	SUBJECT
P R I N T E R N			701		S I R K E E T		30
B L D A 37							30

DATE OF PHOTO	TYPE	QUANTITY	CLASS	NO. OF CARDS	SOURCE OF PHOTOGRAPH	ILLEGIB
		2	4	4		
CAPTIONED BY						

PHOTO ANALYSIS REPORT

PHOTO NO. 883333 LOT NO. 5211 MAP REFERENCE C LATITUDE 42 14 N LONGITUDE 20 41 E

COUNTRY YUGOSLAVIA PROVINCE SRBISA

AREA NO. 450M SUBJECT COZ SUBJECT C68 SUBJECT SUBJECT SUBJECT SUBJECT SUBJECT SUBJECT

PR I Z R E N 19 M O J 18 Q U E 17 B T K 20
E E T 22 20 23 40
43 30

SIZE OF PHOTO TYPE QUALITY CLASS NO. OF CARDS SOURCE STATINTI
4 2 4 2 [REDACTED]

CLASSIFICATION CAPTIONED BY [Signature]

PHOTO NO. 883334 LOT NO. 5211 MAP REFERENCE C LATITUDE 4214N LONGITUDE 2045E

COUNTRY YUGOSLAVIA PROVINCE SRBISA

AREA NO.	SUBJECT	SUBJECT	SUBJECT	SUBJECT	SUBJECT	SUBJECT	SUBJECT
490M	AM7						
P R I Z R E N			10	10	10	10	10

DATE OF PHOTO	TYPE	QUANTITY	CLASS	NO. OF CARDS	SOURCE OR ORIGIN
	4	2	4	1	(39,33) STATINTL
CLASSIFICATION: <i>ono</i>					CAPTIONED BY: <i>[Signature]</i>

ILLEGIB

Approved For Release 2000/06/02 : CIA-RDP78-05867A000401380045-5

Approved For Release 2000/06/02 : CIA-RDP78-05867A000401380045-5

PHOTO NO. 883336 LOT NO. 5211 MAP REFERENCE C LATITUDE 4147N LONGITUDE 2054E

COUNTRY YUGOSLAVIA PROVINCE MATEJICA

AREA NO.	SUBJECT	SUBJECT	SUBJECT	SUBJECT	SUBJECT	SUBJECT	SUBJECT
681M	22A	26B					
G O T	1	V A R	10	S	D E W A L K	20	C
A F E	25	[T R E E]	30				
	33		30				

(6.7.14) STATINTI

DATE OF PHOTO	TYPE	QUALITY	CLASS	NO. OF CARDS	SOURCE
	4	2	4	2	[REDACTED]

PHOTO NO 883337 LOT NO 5211 MAP REFERENCE C LATITUDE 4147N LONGITUDE 2054E

COUNTRY		PROVINCE							
YUGOSLAVIA		MAKEDONIA							
AREA NO	SUBJECT	SUBJECT	SUBJECT	SUBJECT	SUBJECT	SUBJECT	SUBJECT	SUBJECT	SUBJECT
611M	PKC	CA	C70						
G O S	T I	V I A	R	10	O H R I	15	D -	S K	P
J E	B U S		(D	20	L D	35	S	N A T I V	40
E J				30					

DATE OF PHOTO	TYPE	QUALITY	CLASS	NO. OF EXPOS	STATINTL
	4	2	4	3	(7,8,14) [REDACTED]
CLASSIFICATION				CAPTIONED BY	
020				du	

NOID NO: 883338 LOT NO: S 211 MAP REFERENCE: C LATITUDE: 46 57 N LONGITUDE: 20 27 E

COUNTRY: YUGOSLAVIA PROVINCE: M. M. DON. 55?

AREA NO	SUBJECT	SUBJECT	SUBJECT	SUBJECT	SUBJECT	SUBJECT	SUBJECT	SUBJECT	SUBJECT
60M	C26	C: O							
S	V	E	T	N	A	M	B	L	B
	B	O	A	T	P	E	R	P	E

STATINTL



DATE OF PHOTO	TYPE	QUALITY	CLASS	NO. OF CARDS	SCALE
	1	2	4	2	

CLASSIFICATION: Sec CAPTIONED BY: R

PHOTO NO 883339 LOT NO S 211 MAP REFERENCE C LATITUDE 4057N LONGITUDE 2034E

COUNTRY YUGOSLAVIA PROVINCE MAKEDONIA

AREA NO	GRID	SUBJECT	SUBJECT	SUBJECT	SUBJECT	SUBJECT	SUBJECT	SUBJECT
60M	AKB	CV's						
			10			13		20
			20			23		40
			30					

V E T I N A U M L A K E F A O N
 T A D N R C L L E C T I V E F
 A I M. [B L D U S]

STATINTL

DATE OF PHOTO	TYPE	QUALITY	CLASS	NO OF CARDS	SOURCE C
	4	2	4	2	

CLASSIFICATION: OWO CAPTIONED BY: [Signature]

ILLEGIB

Approved For Release 2000/06/02 : CIA-RDP78-05867A000401380045-5

Approved For Release 2000/06/02 : CIA-RDP78-05867A000401380045-5

LONGITUDE

2034E

PHOTO NO 883341

LOT NO 211

MAP REFERENCE

C 4057N

COUNTRY

YUGOSLAVIA

PROVINCE

MAKEDONIA

AREA NO

610M

SUBJECT

AKW

SUBJECT

AKZ

SUBJECT

C 26

SUBJECT

SUBJECT

SUBJECT

SUBJECT

SUBJECT

SVETI

NAMUM

BRIDGE

20

40

N LAKE

FRONT

RD [BLDG]

7.1

STATINTL

DATE OF PHOTO

TYPE

QUALITY

CLASS

NO OF CARDS

30

4

2

4

3

CLASSIFICATION

OWO

CAPTIONED BY

[Signature]

ILLEGIB

Approved For Release 2000/06/02 : CIA-RDP78-05867A000401380045-5

Approved For Release 2000/06/02 : CIA-RDP78-05867A000401380045-5

PHOTO NO: 882344 LOT NO: 211 MAP REFERENCE: C LATITUDE: 4057N LONGITUDE: 2034E

COUNTRY: YUGOSLAVIA PROVINCE: MAKEDONIA

AREA NO	SUBJECT	SUBJECT	SUBJECT	SUBJECT	SUBJECT	SUBJECT	SUBJECT	SUBJECT
680M	MA	ALG						
	SVETI	N	A	U	M		BOAT	LAN
	DING	P	I	E	R			

STATINTL

DATE OF PHOTO	FPS	QUALITY	CLASS	NO OF CARDS	SEARCHED
	4	2	4	2	

CLASSIFICATION: *SECRET* CAPTIONED BY: *[Signature]*

PHOTO NO	003345	LOC REF		MAP REFERENCE	C	LATITUDE	4057N	LONGITUDE	2034E									
COUNTRY	YUGOSLAVIA		PROVINCE	MATEJUNICA														
AREA NO	610M	MAP	AXW	MAP	AXZ	SUBJECT	C 24	SUBJECT		SUBJECT		SUBJECT		SUBJECT		SUBJECT		

DATE OF PHOTO		TYPE		QUALITY		CLASS		NO. OF CARDS	3	SOUL	
			4	2	4						
CLASSIFICATION											

PHOTO NO 883346 LOT NO 5211 MAP REFERENCE C LATITUDE 4210 N LONGITUDE 1814 E

COORDIN	PROVINCE	SUBJECT	SUBJECT	SUBJECT	SUBJECT	SUBJECT	SUBJECT
YUGOSLAVIA	CRAI AREA						
530m	YXW	DW	CRS	PKZ			
S V E T		S T E P		A N		15	C A U S E W
A Y	25	S E T W		10		30	L A N D
N L A N D	33			20		40	T M A I

DATE OF PHOTO	TYPE	QUALITY	CLASS	NO. OF CARDS	SOURCE OF PHOTOGRAPH
	4	2	✓	274	ILLEGIB
CLASSIFICATION				CAPTIONED BY	
Olan					

AGNO NO. 883347	LOT NO. S211	MAP REFERENCE C	LATITUDE 4216N	LONGITUDE 1834E
COUNTRY YUGOSLAVIA	PROVINCE CRNA GORA			
AREA NO. 580M	SUBJECT C36	INDEX D22	SUBJECT	SUBJECT
SUBJECT	SUBJECT	SUBJECT	SUBJECT	SUBJECT
1	19	19	19	20
2	20	20	20	20
3	30	30	30	30
4	30	30	30	30

DATE OF PHOTO	TYPE	QUALITY	CLASS	NO. OF COPIES	SOURCE OF
	4	2	✓	2	

STATINTL

CLASSIFICATION

PHOTO NO	853348	LOT NO	S211	NAV REFERENCE	C	LATITUDE	4216 N	LONGITUDE	1854 E
COUNTRY	YUGOSLAVIA		PROVINCE						
AREA NO	580M	CRNA GORA							
	580M	Dub	Duc	AKZ	AKL	CBV			
	B V E T	1	T E F A N	(N N)					20
	S T A L	M T S							40

TOWN ON ISLAND
AT RGT CENTER.

(224, 29)

STATINTL

DATE OF PHOTO	TYPE	QUALITY	CLASS	NO. OF CARDS	SOURCE
	4	2	4	5	

CLASSIFICATION

Approved For Release 2000/06/02 : CIA-RDP78-05867A000401380045-5

PHOTO NO.	553349	LOT NO.	D 211	MAP REFERENCE	E	LATITUDE	423AN	LONGITUDE	1809E
COUNTRY	YUGOSLAVIA		PROVINCE HRVATSKA						
AREA NO.	280M	SUBJECT	CHA D 2	SUBJECT		SUBJECT		SUBJECT	
	DUBROVNIK				LAPAD			REJ	
	ORT		(BEACON)						

STATINTL

SIZE OF PHOTO	TYPE	QUANTITY	CLASS	NO. OF CARDS	SOURCE
		4	2	4	2
CLASSIFICATION		DUO		CAPTURED BY	

Approved For Release 2000/06/02 : CIA-RDP78-05867A000401380045-5

PHOTO NO	883350	LCR NO	D 11	NAV REFERENCE	e	LATITUDE	42 29 N	LONGITUDE	15 05 E
COUNTRY	YUGOSLAVIA		PROVINCE	HRVATSKA					
AREA NO	2917	TRABCO	en A	SUBJECT		SUBJECT		SUBJECT	
	DUBROVNIK					LAPAD		REI	
	ORT	33			30		33		40
		43			30				
(7,10) STATINTL									
DATE OF PHOTO		TYPE	QUALITY	CLASS	NO. OF CARDS	SOURCE			
		4	2	1	1	[REDACTED]			
CLASSIFICATION				CAPTIONED BY					
PRO				[Signature]					

Approved For Release 2000/06/02 : CIA-RDP78-05867A000401380045-5

ACRU NO 883351 | ICP NO 511 | MAP REFERENCE C | LATITUDE 4229N | LONGITUDE 1509E

COUNTRY YUGOSLAVIA | PROVINCE HRVATSKA

AREA NO 1104 | SUBJECT 1 COJ | SUBJECT 2 CAB | SUBJECT 3 C7 ✓

1 JUL 68 20 21 22 23 24 25 26 27 28 29 30 31 32 33 34 35 36 37 38 39 40 41 42 43 44 45 46 47 48 49 50

TREET, CHILDREN

(6789)

ILLEGIB

BASE OF PHOTO	TYPE	QUALITY	CLASS	NO. OF COPIES	SOURCE OF PHOTOGRAPH
	4	2	4	3	

CLASSIFICATION: *SECRET* | COUNTRY BY: *SECRET*

Approved For Release 2000/06/02 : CIA-RDP78-05867A000401380045-5

PHOTO NO	883352	LOT NO	5-11	MAP REFERENCE	C	LATITUDE	42°35'N	LONGITUDE	18°09'E
COUNTRY	YUGOSLAVIA			PROVINCE	HRVATSKA				
AREA NO	3904	SUBJECT	C6B	SUBJECT	C26	SUBJECT	C70	SUBJECT	
	D W B R	¹⁰ C V	N I K	¹⁰	M A I N	¹⁰ S	Q U A	²⁰	A
	R E	²⁰ B C D G S	³⁰	³⁰	P E O P L E	³⁰		⁴⁰	

DATE OF PHOTO	TYPE	QUALITY	CLASS	NO. OF CARDS	SO.	STATINTL
	4	2	4	3		
CLASSIFICATION	SECRET		CAPTIONED BY	[REDACTED]		

PHOTO NO. 883353 LOT NO. 5211 MAP REFERENCE C LATITUDE 42°31'N LONGITUDE 18°09'E

COUNTRY YUGOSLAVIA PROVINCE HRVATSKA

AREA NO.	SUBJECT	SUBJECT	SUBJECT	SUBJECT	SUBJECT	SUBJECT	SUBJECT	SUBJECT	SUBJECT
280M	City	C26	DWB						
DWB	ROVNIK			TOWN			BC	DG	
SFR	PARIZ								

(1,7) STATINTL

DATE OF PHOTO	TYPE	QUALITY	CLASS	NO. OF CARDS	DO
	4	2	4	3	

CLASSIFICATION: *SECRET* CHECKED BY: *DR*

ILLEGIB

Approved For Release 2000/06/02 : CIA-RDP78-05867A000401380045-5

Next 1 Page(s) In Document Exempt

Approved For Release 2000/06/02 : CIA-RDP78-05867A000401380045-5

PHOTO NO. 883355 LOT NO. J211 MAP REFERENCE C LATITUDE 4239N LONGITUDE 1809E

COUNTRY YUGOSLAVIA PROVINCE HRVATSKA

AREA NO.	SUBJECT	SUBJECT	SUBJECT	SUBJECT	SUBJECT	SUBJECT	SUBJECT	SUBJECT
28AM	ATC							
D	U	B	R	O	V	N	I	K
E	L	L	I	N	O	L	T	O

(29) STATINTL

DATE OF PHOTO	TITLE	QUALITY	CLASS	NO. OF CARDS	SOURCE OF
		4	24	1	

1809E

FORM NO 883357	LOT NO D211	PROVINCE HRVATSKA	CLASSIFICATION C	DATE 4 23 51	NO. OF COPIES 1809E
COUNTRY YUGOSLAVIA	AREA NO 211M	SUBJECT ACA	SUBJECT C25	SUBJECT CIT	SUBJECT SLD
		SUBJECT DOVN	SUBJECT K	SUBJECT PT	SUBJECT D
		SUBJECT K	SUBJECT ARE	SUBJECT PT	SUBJECT D
		SUBJECT PT	SUBJECT AN	SUBJECT SEE CIA	SUBJECT D

STATINTL

(6,730)



DATE OF PHOTO	TYPE	QUANTITY	CLASS	NO. OF COPIES
		4	4	3
CLASSIFICATION OWO				CAPTIONED BY R

PHOTO NO: 883358 LOT NO: 52:1 MAP REFERENCE: C LATITUDE: 42°31'N LONGITUDE: 18°09'E

COORDINATE: YUGOSLAVIA PROVINCE: HRVATSKA

AREA NO	SUBJECT	SUBJECT	SUBJECT	SUBJECT	SUBJECT	SUBJECT	SUBJECT	SUBJECT	SUBJECT
2144	MA	CBV	C25						
D	U	P	U	N	I	K	(C	.	.
E
F

STATINTL (6.7.30)

DATE OF PHOTO	TYPE	QUANTITY	CLASS	NO. OF COPIES	NO.
		4	2	4	3

CLASSIFICATION: *Secret* CAPTURED BY: *[Signature]*

LONGITUDE

PHOTO NO

883359

LOT NO

5211

MAP REFERENCE

C

DATE

4 2 7 7 1 1

18 0 9 E

COUNTRY

YUGOSLAVIA

PROVINCE

HRVATSKA

AREA NO

211A

SUBJECT

SUBJECT

SUBJECT

SUBJECT

SUBJECT

SUBJECT

SUBJECT

SUBJECT

1

DUBA

3

1

1

18

(C

13

1

1

20

3

1

23

1

1

20

1


23

1

1

40

STATINTL



DATE OF PHOTO	TYPE	QUALITY	CLASS	NO. OF LARCS	30
	4	2	✓	3	

CLASSIFICATION

SECRET


CAPTIONED BY

[Signature]

PHOTO NO:	883360	LOT NO:	8711	MAP REFERENCE:	C	LATITUDE:	47°N	LONGITUDE:	1809E
COUNTRY:	YUGOSLAVIA			PROVINCE:	NAVAJSKA				
AREA NO:	2100	SUBJECT:	06B	SUBJECT:	026	SUBJECT:	ANC	SUBJECT:	HA
D		A		K		O		V	
B		G		A		T		E	

(6.7.19)

STATINTL



DATE OF PHOTO	TYPE	QUALITY	CLASS	NO. OF COPIES	SOURCE
	4	2	4	9	
CLASSIFICATION				CAPTIONED BY	
0200					

IDENTIFIER 1809E

NOTE NO 883361	LOT NO 5211	MAP REFERENCE C	LATITUDE 47.39N		LONGITUDE				
COUNTRY YUGOSLAVIA	PROVINCE HRVATSKA								
AREA NO 280M	SUBJECT CGB	SUBJECT C24	SUBJECT AKC	SUBJECT	SUBJECT	SUBJECT	SUBJECT	SUBJECT	SUBJECT
DUBROVNIK					STREET				
LDG		TRAM			LINK				
WALL									

(6,7,89)

STATINTL

DATE OF PHOTO	TYPE	QUANTITY	CLASS	NO. OF CARDS	SOURCE
	4	2	4	3	
CLASSIFICATION 020				CAPTIONED BY [Signature]	

PHOTO NO	LOT NO	MAP REFERENCE	COORDIN	LONGITUDE
583362	5211	C	4239N	1809E
COUNTRY	PROVINCE			
YUGOSLAVIA	HRVATSKA			
AREA NO	SUBJECT	SUBJECT	SUBJECT	SUBJECT
280M	CUBC 24			
DUBROVNIK		MAIN	B	TLE
ET	B L D G S	L K G	F R	WA
LLJ				

DATE OF PHOTO	TYPE	QUALITY	CLASS	NO. OF CARDS	SOURCE OR ASSOCIATION
	4	2	4	2	(6.7) STATINTL
CLASSIFICATION				CAPTIONED BY	
				DD	

PHOTO NO	883363	LOT NO	5-211	MAP REFERENCE	C	LATITUDE	41° 7' N	LONGITUDE	20° 48' E
COORDINATE	YUGOSLAVIA		MIRADONJA						
AREA NO	6507	SUBJECT	CUB	SUBJECT	CH	SUBJECT	D33	SUBJECT	
	O H R I D								
	H O U S E								

(7.8.9) STATINTL

DATE OF PHOTO		TYPE	4	QUALITY	2	CLASS	4	NO OF CARDS	3	NOTES	
CLASSIFICATION	SECRET		[REDACTED]								
	SECRET		[REDACTED]								

PHOTO NO.	883361	LOT NO.	5211	NAV REFERENCE	C	LATITUDE	41° 07' N	LONGITUDE	20° 48' E
COUNTRY	YUGOSLAVIA		PROVINCE						
AREA NO.	680M	MARKS	DVD	SUBJECT	D33	SUBJECT	CHA	SUBJECT	
	OHRI D								
	LAKE								

DATE OF PHOTO		TYPE	4	QUANTITY	2	CLASS	4	NO. OF CARDS	3	SOURCE	(1,7,10,11) STATINTL
CLASSIFICATION	OVS		CAPTIONED BY								

IDENTIFIER 2048E

PHOTO NO	883365	REF NO	5211	REF ID	e	REF ID	4107N
COUNTRY	YUGOSLAVIA		PROVINCE	MAKEDONIA			
AREA NO	680M	SUBJECT	C36	SUBJECT	C4A	SUBJECT	D3B
	O H R I D		(M N)			W O R K E R S	R E
	S O R T		O N			O H R I D	
	(1-5)						

(1,713,29) STATINTL

DATE OF PHOTO	TYPE	QUALITY	CLASS	NO. OF CARDS	BOOK
	4	2	4	4	

LONGITUDE 2048E

PHOTO NO. 83366	LOT NO. 8211	MAP REFERENCE C	4107N				
COUNTRY YUGOSLAVIA	PROVINCE MAKEDONIA						
AREA NO. 640M	SUBJECT C64	SUBJECT C26	SUBJECT DUB	SUBJECT D33			
0 H R I D			19 U W N		0 L D G 6		20 H
1 L C 8	25 F R		30 L A K E		35 P T		40 O
F 2 -	43 P T		30 P A N		see CIA		

(1,4,7,29) STATINTL

DATE OF PHOTO	TIPS	QUALITY	CLASS	NO. OF EXPOS	SOURCE
	4	2	4	4	
CLASSIFICATION				CAPTURED BY	
ono				ono	

PHOTO NO: 883367 LOT NO: 271 MAP REFERENCE: C LATITUDE: 41.07N LONGITUDE: 20.4E

COUNTRY	YUGOSLAVIA		PROVINCE		MAKEDONIA			
AREA NO	SUBJECT	SUBJECT	SUBJECT	SUBJECT	SUBJECT	SUBJECT	SUBJECT	SUBJECT
610M	C64	C26	208	233				
OHAI	10							
	20							
F	20							

(10727) STATINTL

DATE OF PHOTO	TYPE	QUALITY	CLASS	NO OF CARDS	SOURCE
	42	✓	✓	✓	[REDACTED]
CLASSIFICATION				CUSTOMER	

PHOTO NO 883368	LOT NO 211	MAP REFERENCE C	LATITUDE 4107N		LONGITUDE 2048E			
COUNTRY YUGOSLAVIA	PROVINCE MAKEDONIA							
AREA NO 680M	SUBJECT C64	SUBJECT C26	SUBJECT DUB	SUBJECT D33	SUBJECT	SUBJECT	SUBJECT	SUBJECT
OH R I D			T O W N		D L D G S		H	
I L L S			F R L A K E					

CLASSIFICATION	DATE OF PHOTO	TYPE	QUALITY	CLASS	NO. OF CARDS	SOURCE	STATINTL
one							

Approved For Release 2000/06/02 : CIA-RDP78-05867A000401380045-5

PHOTO NO	853369	LIST NO	211	MAP REFERENCE	C	LATITUDE	41.7N	LONGITUDE	20.8E
COUNTRY	YUGOSLAVIA			PROVINCE					
AREA NO	6164	SUBJECT	C34	SUBJECT	C06	SUBJECT	D33	SUBJECT	
	O H R I D		(N R)			G O V F		G U E S T	
	H O U S E					L A K E		O H R I D	

(7.8.10.29)

DATE OF PHOTO	TYPE	QUALITY	CLASS	NO. OF CARDS	SOURCE OF PHOTOGRAPH	ILLEGIB
		4	2	4	3	
CLASSIFICATION					CAPTIONED BY	
OMO						

Approved For Release 2000/06/02 : CIA-RDP78-05867A000401380045-5

PHOTO NO. 883370	LOT NO. 8311	NAV REFERENCE C	DATE 4/17/72	LONGITUDE 2048E
COUNTRY YUGOSLAVIA	PROVINCE MAKEDONIA			
AREA NO. 6864	SUBJECT C26	SUBJECT C6B	SUBJECT	SUBJECT
0 HR 1 D	(U)	10	10	10
0 P 31		20	20	20
		30	30	30
		40	40	40
		50	50	50
		60	60	60
		70	70	70
		80	80	80
		90	90	90
		100	100	100
		110	110	110
		120	120	120
		130	130	130
		140	140	140
		150	150	150
		160	160	160
		170	170	170
		180	180	180
		190	190	190
		200	200	200
		210	210	210
		220	220	220
		230	230	230
		240	240	240
		250	250	250
		260	260	260
		270	270	270
		280	280	280
		290	290	290
		300	300	300
		310	310	310
		320	320	320
		330	330	330
		340	340	340
		350	350	350
		360	360	360
		370	370	370
		380	380	380
		390	390	390
		400	400	400
		410	410	410
		420	420	420
		430	430	430
		440	440	440
		450	450	450
		460	460	460
		470	470	470
		480	480	480
		490	490	490
		500	500	500
		510	510	510
		520	520	520
		530	530	530
		540	540	540
		550	550	550
		560	560	560
		570	570	570
		580	580	580
		590	590	590
		600	600	600
		610	610	610
		620	620	620
		630	630	630
		640	640	640
		650	650	650
		660	660	660
		670	670	670
		680	680	680
		690	690	690
		700	700	700
		710	710	710
		720	720	720
		730	730	730
		740	740	740
		750	750	750
		760	760	760
		770	770	770
		780	780	780
		790	790	790
		800	800	800
		810	810	810
		820	820	820
		830	830	830
		840	840	840
		850	850	850
		860	860	860
		870	870	870
		880	880	880
		890	890	890
		900	900	900
		910	910	910
		920	920	920
		930	930	930
		940	940	940
		950	950	950
		960	960	960
		970	970	970
		980	980	980
		990	990	990
		1000	1000	1000
		1010	1010	1010
		1020	1020	1020
		1030	1030	1030
		1040	1040	1040
		1050	1050	1050
		1060	1060	1060
		1070	1070	1070
		1080	1080	1080
		1090	1090	1090
		1100	1100	1100
		1110	1110	1110
		1120	1120	1120
		1130	1130	1130
		1140	1140	1140
		1150	1150	1150
		1160	1160	1160
		1170	1170	1170
		1180	1180	1180
		1190	1190	1190
		1200	1200	1200
		1210	1210	1210
		1220	1220	1220
		1230	1230	1230
		1240	1240	1240
		1250	1250	1250
		1260	1260	1260
		1270	1270	1270
		1280	1280	1280
		1290	1290	1290
		1300	1300	1300
		1310	1310	1310
		1320	1320	1320
		1330	1330	1330
		1340	1340	1340
		1350	1350	1350
		1360	1360	1360
		1370	1370	1370
		1380	1380	1380
		1390	1390	1390
		1400	1400	1400
		1410	1410	1410
		1420	1420	1420
		1430	1430	1430
		1440	1440	1440
		1450	1450	1450
		1460	1460	1460
		1470	1470	1470
		1480	1480	1480
		1490	1490	1490
		1500	1500	1500
		1510	1510	1510
		1520	1520	1520
		1530	1530	1530
		1540	1540	1540
		1550	1550	1550
		1560	1560	1560
		1570	1570	1570
		1580	1580	1580
		1590	1590	1590
		1600	1600	1600
		1610	1610	1610
		1620	1620	1620
		1630	1630	1630
		1640	1640	1640
		1650	1650	1650
		1660	1660	1660
		1670	1670	1670
		1680	1680	1680
		1690	1690	1690
		1700	1700	1700
		1710	1710	1710
		1720	1720	1720
		1730	1730	1730
		1740	1740	1740
		1750	1750	1750
		1760	1760	1760
		1770	1770	1770
		1780	1780	1780
		1790	1790	1790
		1800	1800	1800
		1810	1810	1810
		1820	1820	1820
		1830	1830	1830
		1840	1840	1840
		1850	1850	1850
		1860	1860	1860
		1870	1870	1870
		1880	1880	1880
		1890	1890	1890
		1900	1900	1900
		1910	1910	1910
		1920	1920	1920
		1930	1930	1930
		1940	1940	1940
		1950	1950	1950
		1960	1960	1960
		1970	1970	1970
		1980	1980	1980
		1990	1990	1990
		2000	2000	2000

(67) STATINTL

DATE OF PHOTO	TYPE	QUALITY	CLASS	NO. OF CARDS	DO
	4	2	4	2	
CAPTIONER	ono		CAPTURED BY	[Redacted]	

LONGITUDE 2045E

PHOTO NO	553371	LOT NO	8211	MAP REFERENCE	C	LATITUDE	41.07N
COUNTRY	YUGOSLAVIA		PROVINCE	MAKEDONIA			
AREA NO	6804	SUBJECT	VIB	C20			

DATE OF PHOTO	TYPE	QUALITY	CLASS	NO OF CARDS	30
	4	2	4	2	
CLASSIFICATION	ONE				
	CAPTIONED BY				

(6.7) STATINTL

PHOTO NO. 83372 | I.D.I. NO. 200 | MAP REFERENCE C | LATITUDE 41N | LONGITUDE 204E

COORDINATE	AREA NO.	SUBJECT	SUBJECT	SUBJECT	SUBJECT	SUBJECT	SUBJECT	SUBJECT	SUBJECT
<u>YERVOPLASIA</u>	<u>6100</u>	<u>CUB</u>	<u>C34</u>						
<u>O H R I D</u>			<u>10</u>		<u>18</u>	<u>19</u>	<u>20</u>	<u>21</u>	<u>22</u>
<u>U S E S T</u>			<u>20</u>		<u>21</u>	<u>22</u>	<u>23</u>	<u>24</u>	<u>25</u>
			<u>25</u>						


DATE OF PHOTO	TYPE	QUALITY	CLASS	NO. OF COPIES	SOURCE OF PHOTOGRAPH	ILLEGIB
	<u>✓</u>	<u>✓</u>	<u>✓</u>	<u>2</u>		

PHOTO NO.	883373	LOT NO.	S 211	MAP REFERENCE	C	CLASSIFY	4/27A	LONGITUDE	2048E
COUNTRY	YUGOSLAVIA		PROVINCE						
AREA NO.	613M	SUBJECT	D33	SUBJECT	CV	SUBJECT	C24	SUBJECT	DOB
	OHRI								
	174								
	KE								

(1, 6, 7, 29) STATINTL

DATE OF PHOTO	TYPE	QUANTITY	CLASS	NO. OF CARDS	NO.
	4	2	4	4	

CLASSIFICATION: *One*

CAPTION BY: *[Signature]*

LONGITUDE 2048E

PHOTO NO 883374

LOT NO J 211

NAV REFERENCE C

DATE 4/07N

COUNTRY YUGOSLAVIA PROVINCE MAKEDONISA

AREA NO 610M SUBJECT AEO

SUBJECT	SUBJECT	SUBJECT	SUBJECT	SUBJECT	SUBJECT	SUBJECT	SUBJECT
OHRI D							

F A C T O R Y

(25) STATINTL

DATE OF PHOTO	TYPE	QUALITY	CLASS	NO. OF CARDS	SEC
	4	2	4	1	

CLASSIFICATION

One

CAPTIONED BY [Signature]



PHOTO NO. 883375	LOT NO. J 211	MAP REFERENCE C	LAZIFIDE 4172	LONGITUDE 212 00 E
COUNTRY YUGOSLAVIA	PROVINCE MADONIA			
AREA NO. 6654	MAP NO. D33	SUBJECT C.B.	SUBJECT M.A.	SUBJECT FRONT
				30
				40
				40
				40
				40

DATE OF PHOTO	TYPE	QUALITY	CLASS	NO. OF CARDS	SOURCE OF PHOTOGRAPH	ILLEGIB
				3		
CLASSIFICATION				CAPTIONED BY		
SECRET						

LONGITUDE 2048E

PHOTO NO 883376	LOT NO 5211	REF ID C	DATE 4/27/74					
COUNTRY YUGOSLAVIA	PROVINCE MAKEDONIA							
AREA NO 611A	SUBJECT CUB	SUBJECT C37	SUBJECT RHC	SUBJECT	SUBJECT	SUBJECT	SUBJECT	
D H R I D								
U S E S								

(6.7.14) STATINTL

DATE OF PHOTO	TYPE	QUANTITY	CLASS	NO OF CARDS	SOUL
	4	2	4	3	
CLASSIFICATION SECRET				CAPTIONED BY [Signature]	

PHOTO ANALYSIS REPORT

LONGITUDE 20758E

PHOTO NO. 883377

REF NO. J 211

REFERENCE C

DATE 4/107N

COUNTRY	AREA NO.	REF NO.	REF NO.	REF NO.	REF NO.	REF NO.	REF NO.	REF NO.	REF NO.
YUGOSLAVIA	611M	COJ	C72						

PROVINCE MAKEDONIA

D H R I D
R E J

STATINTL

DATE OF PHOTO	TYPE	QUALITY	CLASS	NO. OF SLIDES
	4	2	4	2



CLASSIFICATION

LONGITUDE
2548E

PHOTO NO 882378	LOT NO 5211	MAP REFERENCE C	DATE 4:07A								
COUNTRY YUGOSLAVIA	PROVINCE MAKEDONISA										
AREA NO 680M	SUBJECT UBB	SUBJECT C34	SUBJECT (U)	SUBJECT S	SUBJECT T	SUBJECT R	SUBJECT E	SUBJECT F	SUBJECT R	SUBJECT H	SUBJECT O
O H R I D											
U B E D											

(6.7) STATINTL
[Redacted]

DATE OF PHOTO	TYPE	QUALITY	CLASS	NO OF CARDS
	4	2	4	2
CLASSIFICATION SECRET				CAPTIONS [Redacted]

PHOTO NO 883379 LOT NO 211 MAP REFERENCE C LATITUDE 41 27 N LONGITUDE 20 00 E

COUNTRY	AREA NO	SUBJECT	SUBJECT	SUBJECT	SUBJECT	SUBJECT	SUBJECT	SUBJECT	SUBJECT
YUGOSLAVIA	610M	66B	634						
				19	19	19	19	19	19
				20	20	20	20	20	20
				21	21	21	21	21	21

(6.7) STATINTL

DATE OF PHOTO	TYPE	QUALITY	CLASS	NO. OF CARDS
			4	2

PHOTO NO 883350

LOT NO 5211

REFERENCE C

LATITUDE 41 07 N

LONGITUDE 23 48 E

COUNTRY	AREA NO	SUBJECT	SUBJECT	SUBJECT	SUBJECT	SUBJECT	SUBJECT	SUBJECT	SUBJECT
YUGOSLAVIA	680M	CUB	C26						
				L A R E F R					

(6.7) STATINTL

DATE OF PHOTO	TYPE	QUANTITY	CLASS	NO OF CARDS	NO
		4	2	4	2

PHOTO NO. 883381

LOT NO. 5211

MAP REFERENCE C

CLASSIFICATION 41-7A

LOCATION 2046 C

COUNTRY	PROVINCE	SUBJECT	SUBJECT	SUBJECT	SUBJECT	SUBJECT	SUBJECT	SUBJECT	SUBJECT
YUGOSLAVIA	MITROVICA	Ch. 5	C29						
AREA NO. 67A									

DATE OF PHOTO	TYPE	QUANTITY	CLASS	NO. OF CARDS	SOURCE OF PHOTOGRAPH	CLASSIFICATION
	4	2	✓	2		ILLEGIB

PHOTO NO	58-3382	LOT NO	5211	REF ID	C	DATE	4/10/72	CONFID	SECRET
COUNTRY	YUGOSLAVIA		MATEJUNISA						
AREA NO	6000	SUBJECT	C60	C29					
	D H R I D								
	E A R T								

DATE OF PHOTO	TYPE	QUANTITY	CASE	NO. OF CASES	NO.	CLASSIFICATION
	4	2	4	2		(S) STATINTL
CLASSIFICATION	SECRET		SECRET			

2048E

PHOTO NO 883383	LOT NO 5211	MAP REFERENCE C	DATE 4/27/74	COUNTRY YUGOSLAVIA					PROVINCE MAKEDONIA				
AREA NO 6844	SUBJECT C65	SUBJECT C24	SUBJECT C72	SUBJECT	SUBJECT	SUBJECT	SUBJECT	SUBJECT	SUBJECT	SUBJECT	SUBJECT	SUBJECT	
1	2	3	4	5	6	7	8	9	10	11	12	13	
H	R	I	D										
4	3												

(6.7.4) STATINTL

DATE OF PHOTO	TYPE	QUANTITY	CLASS	NO. OF CARDS
	4	2	4	3
CLASSIFICATION	PHOTO		UNCLASSIFIED	



PHOTO NO. 883384

LOT NO. 5211

MAP REFERENCE C

LATITUDE 41 07 N

LONGITUDE 20 48 E

COUNTRY	AREA NO.	MARK	MARK	MARK	MARK	SUBJECT	SUBJECT	SUBJECT	SUBJECT
YUGOSLAVIA	680M	PK Q	PK S	ARM	PK N				

DATE OF PHOTO	TYPE	QUALITY	CLASS	NO. OF COPIES	SOURCE
	4	2	4	4	

STATINTL

LONGITUDE 20056

PHOTO NO. 883385 LOT NO. 5211 MAP REFERENCE C LATITUDE 4107N

COUNTRY YUGOSLAVIA PROVINCE MAKEDONIA

AREA NO.	SUBJECT	SUBJECT	SUBJECT	SUBJECT	SUBJECT	SUBJECT	SUBJECT	SUBJECT	SUBJECT
610M	PKQ	PKM	PKM	PKM					
UHR									
AD									

(727) STATINTL

DATE OF PHOTO	TYPE	QUALITY	CLASS	NO. OF CARDS	SOURCE
	4	✓	✓	4	

CLASSIFICATION OWO

PHOTO NO: 883388 LOT NO: J211 MAP REFERENCE: C DATE: 4107N I.D. NUMBER: 2048E

COUNTRY	AREA NO	SUBJECT	SUBJECT	SUBJECT	SUBJECT	SUBJECT	SUBJECT	SUBJECT	SUBJECT
YUGOSLAVIA	680M	AKQ	AKS	AKM	AKN				
	OH R	ID	RR	TT	AT	13	10N	YA	30
	RD	CR	CR			30			30

DATE OF PHOTO	TYPE	QUALITY	CLASS	NO. OF COPIES	SOURCE
	4	✓	4	4	STATINTL
CLASSIFICATION: ONO					CAPTURED BY: [Signature]

IDENTIFIER

PHOTO NO. 883387

LOT NO. 8211

MAP REFERENCE

GRID REFERENCE 4107N

DATE 2001

CODENAME YUGOSLAVIA

PROVINCE MAKEDONIA

AREA NO	SUBJECT	SUBJECT	SUBJECT	SUBJECT	SUBJECT	SUBJECT	SUBJECT	SUBJECT	SUBJECT
610M	AKQ	AKN	AKN	AKS					
011	R1	D	R	R	5	1	1	1	20
AD									40

STATINTL

DATE OF PHOTO	TYPE	QUALITY	CLASS	NO. OF CARDS	SOURCE
	0	2	4	4	[REDACTED]

CLASSIFICATION

010

CAPTIONED BY

[Signature]

LONGITUDE 2048 E

PHOTO NO 883388

LOT NO P 211

MAP REFERENCE R

LATITUDE 4107 N

COUNTRY	YUGOSLAVIA	PROVINCE							
CITY	MAKEDONISA								
AREA NO	680M	MARK	MARK	SUBJECT	SUBJECT	SUBJECT	SUBJECT	SUBJECT	SUBJECT
		AKQ	AKM	AKM	AKS				
	D H P I D		R R	119	S T A T	13	10 N	4 A	20
	R D	23	R R	20	20	22			60
				20					

STATINTL

DATE OF PHOTO	TYPE	QUALITY	CLASS	NO. OF CLIPS	SOURCE
	4	✓	4	4	[REDACTED]
CLASSIFICATION				CAPTIONED BY	
DUO				[Signature]	

NOVO NO 583389 LOT NO 211 MAP REFERENCE 4107N LONGITUDE 2048E

COUNTRY YUGOSLAVIA MAKEDONISA

AREA NO	SUBJECT	SUBJECT	SUBJECT	SUBJECT	SUBJECT	SUBJECT	SUBJECT	SUBJECT
680M	AKQ	AKN	AKM	AKS				
DHRI	D	R	R	10	12	14	16	18
RD	22	24	26	28	30	32	34	36

STATINTL

DATE OF PHOTO	TYPE	QUALITY	CLASS	(7,27) NO. OF COPIES	SOURCE
	4	✓	4	4	[REDACTED]

Approved For Release 2000/06/02 : CIA-RDP78-05867A000401380045-5

LOCATION

PHOTO NO

883390

REF NO

S 20

REFERENCE

[Handwritten mark]

DATE

4/27/78

LOCATION *LATVIA*

COUNTRY

YUGOSLAVIA

PROVINCE

MACEDONIA

AREA NO

610/M

SUBJECT

AKQ

SUBJECT

AKM

SUBJECT

AKN

SUBJECT

BT

SUBJECT

BT

SUBJECT

SUBJECT

28

27

RAIN

25

18

20

20

15

25

ILLEGIB

DATE OF PHOTO


[Handwritten marks]

CLASS

NO. OF COPIES

3

SOURCE OF PHOTOGRAPH



CLASSIFICATION

[Handwritten mark]

CAPTION

[Handwritten mark]

FORM 750
1 Jun 68

Approved For Release 2000/06/02 : CIA-RDP78-05867A000401380045-5

GPO - 1963 O - 657435

PHOTO NO 883391 LOT NO 5211 MAP REFERENCE *Q* LATITUDE 41° 27' N LONGITUDE 20° 48' E

COUNTRY YUGOSLAVIA PROVINCE MACEDONIA

AREA NO	SUBJECT	SUBJECT	SUBJECT	SUBJECT	SUBJECT	SUBJECT	SUBJECT	SUBJECT
680M	AKQ	AKM	AKN					
011 R 1 D			RR	15	8	T	A	T 10 N
R 11 IN				20				
				30				

DATE OF PHOTO	TYPE	QUALITY	CLASS	NO. OF CARDS	SOUL
	J	2	✓	3	

CLASSIFICATION *PHO* CAPTIONED *PHO* (7,27) STATINTL

PHOTO NO 883392 LCI NO S 211 MAP REFERENCE *R* LATITUDE 41° 07' N LONGITUDE 20° 48' E

COUNTRY YUGOSLAVIA PROVINCE MAKEDONISA

AREA NO	MARK	MARK	SUBJECT	SUBJECT	SUBJECT	SUBJECT	SUBJECT	SUBJECT	SUBJECT
616M	AKQ	AKM							30
OHRI D			RR	10	TAT	10	N		40
				20					
				30					

DATE OF PHOTO	TYPE	QUALITY	CLASS	NO. OF CARDS	SOURCE	STATINTI
	4	2	4	2	[REDACTED]	(7, 27)
CLASSIFICATION				CAPTIONED		
PHO				[Signature]		

NOTE NO. 883393 LOT NO. 5-191 MAP REFERENCE C LATITUDE 55 43 N LONGITUDE 21 07 E

COUNTRY		PROVINCE		SUBJECT		SUBJECT		SUBJECT	
788R									
AREA NO.	AL4	AL4	AL9	ALB	302	304			
K L A I D E D A									
E L									
F T									
SHALANDA - 1 - CLASS									

COVERED LIGHTER; P-10-CLASS MTB(S) INCLUDING
 PEND NO. 682 @ WINTER HONOR BREAKWATER
 (Quat. Pt 1 of 5 for SEE CIA
 (2, 7, 20) Small \$

25X1A

DATE OF PHOTO	TYPE	QUANTITY	CLASS	NO. OF CARDS	SOUL
18 APRIL 62	A	2	B	6	
CLASSIFICATION				CAPTIONED BY	
SECRET				VLU	

PHOTO NO. 883391 LOT NO. 5-191 MAP REFERENCE C LATITUDE 55 43 N LONGITUDE 21 07 E

COUNTRY USSR		PROVINCE									
AREA NO.	SUBJECT	SUBJECT	SUBJECT	SUBJECT	SUBJECT	SUBJECT	SUBJECT	SUBJECT	SUBJECT	SUBJECT	SUBJECT
A 168 N	AL4	AL4A	AL9	ALB	3C2	3CH					
K L A I D E D A											
E L	I M A N D R A			R I V E R			C R A				
F T						HALANDA - 1 - CLASS					

COVERED LIGHTS; P-10. CLASS MTS, INCLUDING POND NOS. 682, 662, & 675. @ WINTER HARVEST FRESH WATER QUAY (PT 2 OF 5 PT PAN. SEE CIA (3731)

25X1A

DATE OF PHOTO	TYPE	QUALITY	CLASS	NO. OF CARDS	BOUNDED
18 APRIL 62	N	2	B	6	
CLASSIFICATION				CAPTIONED BY	
TOP SECRET				VLU	

PHOTO NO. 883395 | ILLU NO. L 171 | MAP REFERENCE C | LATITUDE 55 42 N | LONGITUDE 21 07 E

COUNTRY 1122K | PROVINCE

AREA NO	SUBJECT	SUBJECT	SUBJECT	SUBJECT	SUBJECT	SUBJECT	SUBJECT	SUBJECT
1163 N	AL9	ALA	ALR	3CW				
KCH	DSD	DN		P-10		CL		
MTB								
682	662	675		690	679	685		

@ WINTER HARBOUR BREAKWATER QUAY. (Pt 3)
RE 5 PT PAU. SEE CIA

(3, 30)

25X1A

DATE OF PHOTO	TYPE	QUANTITY	CLASS	NO. OF CARDS	SOURCE
18 APRIL	G 2	4 2	B	4	
CLASSIFICATION				CAPTIONED BY	
TOP SECRET				KLL	

PHOTO NO 883396 LOT NO 8-191 MAP REFERENCE U LATITUDE 55 43 N LONGITUDE 21 07 E

COUNTRY 288R

AREA NO	SUBJECT	SUBJECT	SUBJECT	SUBJECT	SUBJECT	SUBJECT	SUBJECT	SUBJECT	SUBJECT
A 163 N	AL9	AL A	HLB	3CW					
H L A I	P E D A								
M T B									
6 8 2	6 6 2	6 7 5							

~~@ WINTER HARBOUR BREAKWATER QUAY~~ ~~DOCK~~ ~~DOCK~~ ~~DOCK~~ ~~DOCK~~ ~~DOCK~~ ~~DOCK~~ ~~DOCK~~ ~~DOCK~~ ~~DOCK~~

NYRYAT-1-CLASS DIVING TENDER @ WINTER HARBOUR BREAKWATER QUAY (PT 4 OF 5 PT PAN. SEE CIA - (3, 30))

25X1A

DATE OF PHOTO	TYPE	QUANTITY	CLASS	NO. OF CARDS	ROLL
18 APRIL 62	4	2	B	4	
CLASSIFICATION 8/OF 4/ITEM					CONTROLLED BY KLEW

PHOTO NO. 883397 LOT NO. 8-191 MAP REFERENCE C COORDINATES 55 43N 21 02E

COUNTRY 2882 PROVINCE

AREA NO. A 165 N SUBJECT ALI SUBJECT 16.11 SUBJECT 16.11 SUBJECT 16.11 SUBJECT 16.11 SUBJECT 16.11 SUBJECT 16.11 SUBJECT 16.11

K L A I P E D A 18 A A - 10 C 11 12 13 14 15 16 17 18 19 20

11 12 13 14 15 16 17 18 19 20

690 699, 685

~~NYRYAT~~

1-CLASS DIVING TENDER @ C; POLUCHAT-1-CLASS

DISTRICT PATROL CRAFT @ B (H. 5 OF)

5 PART DIV.

SEE CIA

25X1A

DATE OF PHOTO TYPE QUANTITY CLASS NO. OF CATCH

18 MAR 67 2 2 5 1

CLASSIFICATION CAPTIONED BY

SECRET

APPROVED FOR RELEASE

APPROVED FOR RELEASE

REPORT NO. 883395 LOT NO. 8-191 MAP REFERENCE C LATITUDE 55 43N LONGITUDE 21 07E

COUNTRY THAILAND PROVINCE

AREA NO. A165N SUBJECT C26 NAME ALA SUBJECT AHC SUBJECT SUBJECT SUBJECT SUBJECT SUBJECT SUBJECT

K L A ; P E D A 10 P T 11 O F 12 I 13 O F 14 I 15

P T 16 P A N 17 O N 18 N W 19 S H O R E 20

O F 21 K U R I 22 S E 23 H A F F 24 F R 25 A P P R O X .

OPPOSITE SOUTH BANGKOK QUAY TO HARBOUR
 ENTRANCE. SEE CIA 883398 - 883412.
 LENTRA - CLASS TRAWLER
 (7.30)

25X1A

DATE OF PHOTO	TYPE	QUANTITY	CLASS	NO. OF CARDS
18 April 62	4	2	B	
CLASSIFIED BY 1757 dls/na				CONTROLLED BY KLU

PHOTO NO. 883399 LOT NO. 3-191 MAY REFERENCE 0 LATITUDE 35 43N LONGITUDE 21 07E

AREA NO	SUBJECT	SUBJECT	SUBJECT	SUBJECT	SUBJECT	SUBJECT	SUBJECT	SUBJECT
71332	A 165 N	026	ALA	AHC				
	K L A	P E O A		P T	2	15	O F	1 5
	P T	P A N	O N	N W		33	S H O R K	40
	O F	K U R	3	O N E S			H A F F F A	A P P R O X.

OPPOSITE BUILD BALCONY QUAY TO MARCO
ENTRANCE SEE CIA

(730)

25X1A

DATE OF PHOTO	TYPE	QUALITY	CLASS	NO. OF CARDS	SOURCE
18 April 63	4	2	B	3	[REDACTED]
CLASSIFICATION 1/277 Mission					CAPTIONED BY KLM

ILLEGIB

Approved For Release 2000/06/02 : CIA-RDP78-05867A000401380045-5

Approved For Release 2000/06/02 : CIA-RDP78-05867A000401380045-5

PHOTO NO. **883401** LOT NO. **B-191** MAP REFERENCE **C** LATITUDE **55 43 N** LONGITUDE **21 07 E**

COUNTRY **THAILAND** PROVINCE

AREA NO.	SUBJECT	SUBJECT	SUBJECT	SUBJECT	SUBJECT	SUBJECT	SUBJECT	SUBJECT
A 168 N	ALA	C26						
K L A	D E D A		¹⁰	P T	4	¹³	O F	15
P T	²³ P A N		³⁰	O N	N W	³³	B H O R E	³⁵
O F	³⁰ K U R I S C H E S						H A F F I R	A P P R O X.

OPPOSITE SOUTH BALLAST QUAY TO HARBOR ENTRANCE SEE CIA

(7.20)

25X1A



DATE OF PHOTO	TYPE	QUALITY	CLASS	NO. OF COPIES	NO.
15 April 67	H	2	B	2	
CLASSIFICATION SECRET				CAPTIONED BY HLW	

FORM NO. 883402 101 NO. 18-191 0 55 43 N 71 07 E

COUNTRY PROVINCE

2826

AREA NO.	SUBJECT	SUBJECT	SUBJECT	SUBJECT	SUBJECT	SUBJECT	SUBJECT	SUBJECT
A 163 N	ALA	C26						

K L A I	D E N A		10	P T	5	15	O F	15
---------	---------	--	----	-----	---	----	-----	----

P T	P A N		20	C N	N W	30	B I O R E	40
-----	-------	--	----	-----	-----	----	-----------	----

O C K U R I & C H E B HOFFER APPROX.

OPPOSITE SOUTH BAILLET QUAY TO HARPER

ENTRANCE SEE CIA

(7, 20) 25X1A

DATE OF PHOTO	TYPE	QUALITY	CLASS	NO. OF CARDS	NO.
15 April 67	✓	2	0	2	

CLASSIFICATION: 1. LIE DISTRICT

CAPTIONED BY: V. W.

ILLEGIB

Approved For Release 2000/06/02 : CIA-RDP78-05867A000401380045-5

Approved For Release 2000/06/02 : CIA-RDP78-05867A000401380045-5

PHOTO NO: 883401
 MAP REFERENCE: B-191
 COORDINATE: C
 LOCATION: 55 43 N 31 07 E

COUNTRY: USSR

AREA NO	SUBJECT	SUBJECT	SUBJECT	SUBJECT	SUBJECT	SUBJECT	SUBJECT	SUBJECT
A 168 N	ALA	C 29	AGJ					
	1	2	3	4	5	6	7	8
KL A	D E D A			PT			OF	15
	23	24	25	26	27	28	29	30
PT	PAN		N	NW			HORE	40

OF KURISCHHEFF APPROX
 OPPOSITE SOUTH BOLLOTT QUAY TO HARBOR
 ENTRANCE

(7, 18, 30)

25X1A



DATE OF PHOTO	TYPE	QUALITY	CLASS	NO. OF COPIES	SOURCE
16 April 63	4	2	B	3	
CLASSIFIED BY: J/WF DISSEM					CONTROLLED BY: VLW

ACFT NO 883405 LOT NO 8-91 MAP REFERENCE C LATITUDE 55 13 N LONGITUDE 91 07 E

COUNTRY 21832 PROJECT

AREA NO	SUBJECT	SUBJECT	SUBJECT	SUBJECT	SUBJECT	SUBJECT	SUBJECT	SUBJECT
A 168 N	ALA	C 26	A 6 J					
K L A I	D E U A			N T	8		O F	1 5
P T	P A N		O N	N W			S H O R E	
O F	K U R I	S C H E M E						

OPPOSITE SOUTH BOLLING QUAY TO AIRPORT ENTRANCE

(7, 15, 20)

25X1A

DATE OF PHOTO	TYPE	QUALITY	CLASS	NO. OF CARDS	SOURCE
16 April 62	4	2	B	5	[REDACTED]
CLASSIFICATION 1 few DISSEM			CAPTIONED BY VLH		

ILLEGIB

Approved For Release 2000/06/02 : CIA-RDP78-05867A000401380045-5

Approved For Release 2000/06/02 : CIA-RDP78-05867A000401380045-5


PHOTO NO: 883407
 LOT NO: B-191
 MAP REFERENCE: C
 LATITUDE: 55 13N
 LONGITUDE: 21 07E

COUNTRY: USSR
 PROVINCE:

AREA NO	SUBJECT	SUBJECT	SUBJECT	SUBJECT	SUBJECT	SUBJECT	SUBJECT	SUBJECT
A 168 N	ALA	C 26	ABT					
K L A I P E O A				PT		10	OF	1
S P T		D A N		O N		N W		30
								40

OF K H R I S C H E T H A P P R O X .
 OPPOSITE SOUTH BALLAST QUAY SEE CIA

(7, 18, 30) 5X1A



DATE OF PHOTO	TYPE	QUALITY	CLASS	NO. OF CARDS	SCALE
18 April 62	4	2	B	3	

CAPTIONED BY: VLW
 CLASSIFICATION: S/NF

PHOTO NO 583408 101 NO B-191 MAP REFERENCE C LATITUDE 55 43N LONGITUDE 21 07E

7882

AREA NO	SUBJECT	SUBJECT	SUBJECT	SUBJECT	SUBJECT	SUBJECT	SUBJECT	SUBJECT
A 168 N	ALA	C 26	H 6 J					
H L A	D E D A			16	H T			17
S P T	D A N			20	O N	N W	33	S 40 R E
				20	H U R I S C H E T			H A I F F R A P P R O X .

OPPOSITE SOUTH BULLHART QUAY. SEE CEN

(7/18/36)

25X1A

DATE OF PHOTO	TYPE	QUALITY	CLASS	NO. OF CARDS	NO.
18 April 67	4	2	B	3	
CAPTIONED BY				V L W	



ILLEGIB

Approved For Release 2000/06/02 : CIA-RDP78-05867A000401380045-5

Approved For Release 2000/06/02 : CIA-RDP78-05867A000401380045-5

REF ID: 883410 LOT NO: 8-191 INV REF: C EASTING: 55 43 N LONGITUDE: 21 07 E

COUNTRY: 21382 PROVINCE:

AREA NO	SUBJECT	SUBJECT	SUBJECT	SUBJECT	SUBJECT	SUBJECT	SUBJECT	SUBJECT
A 168 N	ALA C 26	A 6 T						
15	L A I P E O A		10	P T	1 3		O F	1
5	P T	22	P A N	20	O N	N W	3	H O R E
	O F	25	H U R I	30	C H E S	H A F F		F R

APPROX. OPPOSITE SOUTH BALLAST QUAY. SEE CIA

(7, 18, 20)

25X1A

DATE OF PHOTO	TYPE	QUALITY	CLASS	NO. OF CARDS	SOLO
18 April 62	4	2	B	3	
CLASSIFICATION: <i>SECRET</i>				CAPTIONED BY: <i>VW</i>	

LONGITUDE

INDEX NO 883411 LOT NO J-191 REFERENCE C 55 43 N 21 07 E

COUNTRY 21882 PROVINCE

AREA NO	SUBJECT	SUBJECT	SUBJECT	SUBJECT	SUBJECT	SUBJECT	SUBJECT	SUBJECT
A 165 N	ALA	C 26	A 6 J					
K L A	D E U A			P T		13	O F	20
5	P T	22	P A N	D N	N W	23	T H O W E	40
	O F	43	K H A	3	C H E S		N E E F F R	

APPROX. OPPOSITE SOUTH BALLAST QUAY. SEE

CIA

(7, 15, 20)

25X1A

DATE OF PHOTO	TYPE	QUALITY	CLASS	NO. OF CARDS	SOURCE
15 April 67	4	2	H	3	
CLASSIFIED BY				VWU	

ILLEGIB

Approved For Release 2000/06/02 : CIA-RDP78-05867A000401380045-5

Approved For Release 2000/06/02 : CIA-RDP78-05867A000401380045-5

NOID NO: 883413 LOT NO: 26 DATE: 60 LONGITUDE: 20

AREA NO	SUBJECT	SUBJECT	SUBJECT	SUBJECT	SUBJECT	SUBJECT	SUBJECT	SUBJECT
12 N	307	RL2	226	RL3				
NYR	H	V	S	E	S	K	L	K
T	W	D	S	O	L	O	H	B
C	R	A	F	T	H	4	L	L

ON SLIDES ON THESE
 AT CENTER; NYRHT-2-CLASS YDT, POSS POSS NO VRD-2,
 INSIDE OF WINDOW POSS YDT, AT RIGHT; NS 56
 ON SHED ON WINDOW, P. O. OF G. AT PAN.

FOR CIA

25X1A

(37)



DATE OF PHOTO	FPM	QUALITY	CLASS	NO. OF CARDS
62	1	2	3	4

ILLEGIB

Approved For Release 2000/06/02 : CIA-RDP78-05867A000401380045-5

Approved For Release 2000/06/02 : CIA-RDP78-05867A000401380045-5

LONGITUDE 10 30 E

PHOTO NO. 00015 LOT NO. 2-56 MAP REFERENCE 64 33 N

COORDINATE 1502 PROVINCE

AREA	SUBJECT	SUBJECT	SUBJECT	SUBJECT	SUBJECT	SUBJECT	SUBJECT	SUBJECT
<u>12 N</u>	<u>302</u>	<u>025</u>	<u>RUR</u>					
<u>H 12 N</u>	<u>W N</u>	<u>G E</u>	<u>13 K</u>		<u>L K G</u>		<u>3 E</u>	<u>20</u>
<u>T W D</u>	<u>30</u>	<u>0 4 0 1</u>	<u>30 B A L A</u>			<u>33 T W D</u>		<u>40</u>
<u>Y R (1)</u>	<u>12 T</u>	<u>- 1</u>	<u>- 2 L A 3 T</u>			<u>DIVING</u>		

TENDERS AT CENTER AT 3 OF 6 PART WAY
 300 LIA THROUGH

(3.7.30) 25X1A

DATE OF PHOTO	TYPE	QUANTITY	CLASS	NO. OF CASES	NO.
<u>JULY</u>	<u>4</u>	<u>2</u>	<u>4</u>	<u>3</u>	<u>3</u>

CLASSIFICATION SECRET / No FOREIGN DISSEM CAPTION R

LONGITUDE 70 33 E

PHOTO NO. **853416** LOT NO. **7-76** MAP REFERENCE LATITUDE **67 00 N**

COUNTRY **USSR** PROVINCE

AREA	SUBJECT	SUBJECT	SUBJECT	SUBJECT	SUBJECT	SUBJECT	SUBJECT	SUBJECT	SUBJECT
D 75 N	312	NCA	229						
A B K Y A Y F				13 K		L K G		S E	
T W O								T W O	
Y R Y A T - O - C L A F B								YDTA AND	

PERHAPS - Q - CLASS AUXILIARY VESSEL AT LEFT AND CENTER; PROBABLE SALVAGE CONTAINER AT RIGHT
Pt 1 of 6 of PAN. See CIA

25X1A

(3.7.25 30)

DATE OF PHOTO	TYPE	QUANTITY	CLASS	NO. OF CASES
July 40	2	4	3	5


CLASSIFICATION **SECRET/NO FOREIGN DISSEM** CAPTURED BY **R**

PHOTO NO. 883A17 LOT NO. 7-76 MAP REFERENCE 67 54 N LONGITUDE 78 32 E

COUNTRY 453R PROVINCE

AREA NO	SUBJECT	SUBJECT	SUBJECT	SUBJECT	SUBJECT	SUBJECT	SUBJECT	SUBJECT	SUBJECT
242 N	302	026	ALA						20
A B K H	V	E	F	K	L	K	G	S	40
T W O	3	0	L	O	M	B	A	L	A.
R N Y	4	-	0	-	C	L	A	4	5

AT LEFT: PROGRAM SWEEPED PICTURES, ONE WITH REF No 34P-33, AT CENTER. PT 5 OF 6 PT MAP FOR CIA

25X1A
(3.7.30) 

DATE OF PHOTO	TYPE	QUANTITY	CLASS	NO. OF CASES
July 6	2	4	3	3

NO. 883418 101 NY - 76 69 54 17 78 32 E

COUNTRY: USSR PROVINCE:

AREA NO	SUBJECT	SUBJECT	SUBJECT	SUBJECT	SUBJECT	SUBJECT	SUBJECT	SUBJECT	SUBJECT
D 12 N	CDG	DLA							
A 12 K H V S F K						L K G			30
									30
									30
									30
									30

ONE POINT ON AT LEFT PT
 6 OF 6 PT PAN FOR CIA
 THROUGH

PROBABLE

8.7.30 25X1A

DATE OF PHOTO	TYPE	QUANTITY	CLASS	NO. OF CLAS
July 6 2	4	3	3	2

10/15/78 3215

PHOTO NO. 83419 LOI KEY - 516 MAP REFERENCE DATE 3-1-78

CODING 455K PROVINCE

AREA	SUBJECT	SUBJECT	SUBJECT	SUBJECT	SUBJECT	SUBJECT	SUBJECT	SUBJECT	SUBJECT
DVE N	02E	362	OLD						
A B R N W N S F									
T W D	B O L O M B A L A						T H R E E S		
N Y R Y A T - 1	C L A S S						Y D T 3 W		

FG; No 56 on lined on whole

(3.7.30) 25X1A

DATE OF PHOTO	TYPE	QUANTITY	CLASS	NO. OF COPIES	NO.
JULY 6 2	4	2	B	3	

CLASSIFICATION/REMARKS/NO. OF COPIES - 1/38