

PHOTO NO 883520	LOT NO 11	MAP REFERENCE	LATITUDE	LONGITUDE
--------------------	--------------	---------------	----------	-----------

COUNTRY USSR	PROVINCE
-----------------	----------

AREA NO	SUBJECT	SUBJECT	SUBJECT	SUBJECT	SUBJECT	SUBJECT	SUBJECT	SUBJECT	SUBJECT
11	126								
11	126								

LOOKING  
TOWARD  
AR

ILLEGIB

DATE OF PHOTO	FY	QUALITY	CLASS	NO. OF CARDS
July 10 2	4	3	B	2
<p>CLASSIFIED BY [redacted] DATE BY [redacted]</p>				



NO. NO. 882522      LOT NO. 88-76      INV. REFERENCE      DATE      LOCATION

COUNTRY USSR      PROVINCE

AREA	SUBJECT	SUBJECT	SUBJECT	SUBJECT	SUBJECT	SUBJECT	SUBJECT	SUBJECT	SUBJECT
<u>D 22 N</u>	<u>AMN</u>	<u>2.26</u>							
<u>ARKH</u>	<u>Y</u>	<u>F</u>	<u>K</u>			<u>TV</u>	<u>ANTE</u>		30
<u>NA</u>		<u>LOOKING</u>				<u>NORTHER</u>			40
<u>ET</u>									20

TOWARD ARRANGING

(6.7.23) 25X1A

DATE OF PHOTO	TYPE	QUANTITY	CLASS	NO. OF CARDS
<u>July 10 2</u>	<u>4</u>	<u>2</u>	<u>3</u>	<u>2</u>

CLASSIFICATION SECRET/NO FOREIGN DISSEM      CONTROL

Approved For Release 2000/06/02 : CIA-RDP78-05867A000401380047-3

PHOTO NO 883523	LOT NO 4-25	MAP REFERENCE	LATITUDE	LONGITUDE
--------------------	----------------	---------------	----------	-----------

COUNTRY USSR	PROVINCE
-----------------	----------

AREA	SUBJECT	SUBJECT	SUBJECT	SUBJECT	SUBJECT	SUBJECT	SUBJECT	SUBJECT	SUBJECT
12 N	AMN	426							
N N K H H H V S E F									
N V A									
S T									

TOWARD BERNANDEZ

6.7.23  
25X1A  
[REDACTED]

DATE OF PHOTO	TYPE	QUANTITY	CLASS	NO OF CARDS
July 40	2	4	2	3
				2



Approved For Release 2000/06/02 : CIA-RDP78-05867A000401380047-3

NO. 683525	LOT NO. 4-75	MAP REFERENCE	DATE
COUNTRY	PROVINCE		
AREA NO. 12 N	SUBJECT 126	SUBJECT	SUBJECT
ARKHANS	10	15	20
EAST	20	25	30
ELSK	25	30	35
TOWARD		ARKHANS	

DATE OF PHOTO	TYPE	QUALITY	CLASS	NO. OF COPIES	REMARKS
July 62	4	2	B	2	25X1A
CLASSIFICATION SECRET / No FOREIGN DISSEM					CAPTURED BY

Approved For Release 2000/06/02 : CIA-RDP78-05867A000401380047-3

PHOTO NO	883528	LOT NO	1-50	CLASSIFICATION		LATITUDE		LONGITUDE	
COUNTRY	USSR		PROVINCE						
AREA NO	72 N	SUBJECT	262	SUBJECT	226	SUBJECT		SUBJECT	
	A T	13	H	31	N	6	10	K	LOOKING
	E A	23	T				30		A R K H A N S
	E L	43	S				30		

(4,7) 25X1A

DATE OF PHOTO	July	10	2	4	2	3	2	
CLASSIFICATION	Secret / No Forward Dissem						TOP SECRET	





**ILLEGIB**

**Approved For Release 2000/06/02 : CIA-RDP78-05867A000401380047-3**

**Approved For Release 2000/06/02 : CIA-RDP78-05867A000401380047-3**

PHOTO NO. 883529      LOT NO. 7-75      MAP REFERENCE 64 54 N 40 30 E

CCOMTY 4342      PROVINCE

AREA	SUBJECT	SUBJECT	SUBJECT	SUBJECT	SUBJECT	SUBJECT	SUBJECT	SUBJECT
D 42 N	662	026						
A R K H A N S E F A B K							100	20
E A B T							20	40
A R L H A N G E L S K								

(C.7) 25X1A

DATE OF PHOTO	TYPE	QUANTITY	CLASS	NO OF CARDS
July 62	4	2	3	2

CLASSIFIED BY *[Signature]* / NO FOREIGN DISSEM      CONTROL BY *[Signature]*

Approved For Release 2000/06/02 : CIA-RDP78-05867A000401380047-3

NO. 853580      LOT 9-76      MAP REFERENCE 64 54 N 40 01 E

COUNTRY USSR      PROVINCE

AREA	SUBJECT	SUBJECT	SUBJECT	SUBJECT	SUBJECT	SUBJECT	SUBJECT	SUBJECT	SUBJECT
D 72 N	162	275							
A R L H N G F K									
E A T									
A R L H N G F E L S K									

(6.7) 25X1A

DATE OF PHOTO	TYPE	QUANTITY	CLASS	NO. OF CARDS
July 6 2	4	2	B	2

CLASSIFICATION SECRET/NO FOREIGN DISSEM      TYPE II

Approved For Release 2000/06/02 : CIA-RDP78-05867A000401380047-3

Approved For Release 2000/06/02 : CIA-RDP78-05867A000401380047-3

NO. 53531

LOT NO. 76

DATE REPRODUCED

64 JAN 18

40 3107

COUNTRY USSR

PROVINCE

AREA NO.	SUBJECT	SUBJECT	SUBJECT	SUBJECT	SUBJECT	SUBJECT	SUBJECT	SUBJECT	SUBJECT
92 N	162	225							
A R K H A V S F R K									
E N B T									
A R K H A V G E L S C									

(6.7) 25X1A

DATE OF PHOTO	TYPE	QUANTITY	CLASS	NO. OF CARDS
July 10 2	4	2	B	2

CLASSIFIED SECRET / NO FOREIGN DISSEM - 7/78

CAPTURED BY R2

Approved For Release 2000/06/02 : CIA-RDP78-05867A000401380047-3



Approved For Release 2000/06/02 : CIA-RDP78-05867A000401380047-3

NO. 88253A <sup>3</sup> LOT NO. 76-76 MAN REFERENCE 64 54 N 40 3-5

CDS# 454R PROVINCE

AREA	SUBJECT	SUBJECT	SUBJECT	SUBJECT	SUBJECT	SUBJECT	SUBJECT	SUBJECT
92 N	642	626						
A R K H N E F								
E A S T								
R K H A N G E L S K								

6,7 25X1A

DATE OF PHOTO	TYPE	QUALITY	CLASS	NO OF CARDS
July 6 2	4	2	B	2

CLASSIFICATION ~~SECRET~~ / NO. 1-2-3-4-5-6-7-8-9-10-11-12-13-14-15-16-17-18-19-20-21-22-23-24-25-26-27-28-29-30-31-32-33-34-35-36-37-38-39-40-41-42-43-44-45-46-47-48-49-50-51-52-53-54-55-56-57-58-59-60-61-62-63-64-65-66-67-68-69-70-71-72-73-74-75-76-77-78-79-80-81-82-83-84-85-86-87-88-89-90-91-92-93-94-95-96-97-98-99-100

Approved For Release 2000/06/02 : CIA-RDP78-05867A000401380047-3

PHOTO NO. 83538 LOT NO. 5-76 MAP REFERENCE 67 34 N 70 30 E

COORDINATE 4542 PROVINCE

AREA NO	SUBJECT	SUBJECT	SUBJECT	SUBJECT	SUBJECT	SUBJECT	SUBJECT	SUBJECT
D 92 N	CU2	226	AM@					
ARKHANS	EL	EL	EL	EL	EL	EL	EL	EL
EAST	NORTH	EAST	TWO					
ARKHANS	EL	EL	EL					

NOTE ANTENNAS ON BUILDING

(6, 7, 23) 25X1A

DATE OF PHOTO	TYPE	QUANTITY	CLASS	NO. OF CARDS	SO
July 62	4	2	B	3	

PHOTO NO 85353A <sup>5</sup> LOT NO 9-76 MAP REFERENCE LA SAN 10 5

COUNTRY USSR PROVINCE

AREA	SUBJECT	SUBJECT	SUBJECT	SUBJECT	SUBJECT	SUBJECT	SUBJECT	SUBJECT
<u>AR 92 N</u>	<u>USSR</u>	<u>25</u>						
<u>ARKHANSKY</u>	<u>PROV</u>	<u>25</u>				<u>LOOKING</u>	<u>FOR</u>	<u>TWO</u>
<u>EAST</u>	<u>-</u>	<u>NORTHEAST</u>						
<u>ARKHANSKY</u>	<u>ANG</u>	<u>EL</u>	<u>SK</u>					

(67) 25X1A

DATE OF PHOTO	TYPE	QUANTITY	CLASS	NO. OF CARDS
<u>July 9 2</u>	<u>4</u>	<u>2</u>	<u>B</u>	<u>2</u>

CLASSIFICATION / No FOREIGN DIS

CLASSIFIED BY RZ



PHOTO NO 88853	LOT NO -76	RAW REFERENCE	LABORATORY 67 54 N 70 51 E
COUNTRY USSR	PROVINCE		
AREA 92 N	MARK 02	SUBJECT 026 AMH	SUBJECT
A R K H A N E F K			L K E
T W D	A R K H A		E N E
R N T E N N A			T U

(6, 7, 2325X1A)

DATE OF PHOTO	TYPE	CLAS. ST.	CLASS	NO. OF COPIES
July 6 2	3	2	B	3

CLASSIFICATION: SECRET / No Further Distribution



NO. 35311      LOT 19 - 76      MAP REFERENCE      LATITUDE 67 54 N      LONGITUDE 110 00 E

COORDINATE 450R      PROVINCE

REF ID	SUBJECT	SUBJECT	SUBJECT	SUBJECT	SUBJECT	SUBJECT	SUBJECT	SUBJECT
A 2 K N								

(67) 25X1A

DATE OF PHOTO	TYPE	QUALITY	CLASS	NO. OF CARDS
July 6 2	3	2	B	2

CLASSIFIED BY: [REDACTED]      CHECKED BY: [REDACTED]

NOPT NO 9  
 05353A  
 LOT NO 76  
 MAP REFERENCE 61 51 N 10 E

COUNTRY USSR PROVINCE

SEA	NO	SUBJECT	INSTR	SUBJECT	SUBJECT	SUBJECT	SUBJECT	SUBJECT
D 92	N	D36	DISP	ALL	026			
ARKH	NEWS	EFK	SK	N		SHORE		
		SEVERNAYA				DUNA		
		RIVER						

ARKHISELAK Quay No 2 at left; Red Pier at center.

(7, 29, 30)

25X1A

DATE OF PHOTO	TYPE	QUALITY	CLASS	NO. OF CARDS
July 10 2	4	2	B	4

CLASSIFICATION No FOREIGN DISSEM


CAPTURED BY R2



PHOTO NO: 053510  
 COORD: 439R  
 SUBJECT: 4-76  
 AREA: 64 SA N  
 DATE: 40 5-6

AREA	SUBJECT	SUBJECT	SUBJECT	SUBJECT	SUBJECT	SUBJECT	SUBJECT	SUBJECT
<u>D 92 N</u>	<u>D 36</u>	<u>ALP</u>	<u>226</u>	<u>ALP</u>				
<u>ARK HAN</u>	<u>SEK</u>	<u>SEK</u>	<u>N</u>	<u>B H O R E</u>				
<u>R I V E R</u>	<u>SEVERE</u>	<u>RAY</u>	<u>D</u>	<u>U I A</u>				

THREE MASTED SAILBOAT OUTBOARD OF MERCHANT  
 VESSEL ALONG BREMENBERG QUAY No 2, AT LEFT;  
 OCTOBER PIKE AND FLOATING CRANE AT RIGHT.

(4, 7, 25, 25X1A,  


DATE OF PHOTO	TYPE	QUANTITY	CLASS	NO. OF CARDS
<u>July 10 2</u>	<u>4</u>	<u>2</u>	<u>B</u>	<u>4</u>


PHOTO NO. 882518  
LOT NO. 176  
REF ID: A68004  
SUBJECT: 61 9A N 10 3 5

COUNTRY		PROVINCE							
AREA	SUBJECT	SUBJECT	SUBJECT	SUBJECT	SUBJECT	SUBJECT	SUBJECT	SUBJECT	SUBJECT
D 92 N	D 36	C 36	A 6 B	ALA					
A R K H	A N	S F K	K	N	S	A	O	R	S

OCTOBER PIRA AND FLOATING GRAVE AT LEFT;  
ALBANIAN GRAVE NO. 3, 4, AND 5 AT CENTER TO  
RIGHT; FLOATING GRAVE AT RIGHT

25X1A

(6.7.25)



DATE OF PHOTO	TYPE	QUANTITY	CLASS	NO. OF CARDS
July 16	2	4	3	4

CLASSIFICATION: SECRET/NO FOREIGN DISSEM  
AUTHORITY: X8

PHOTO NO: 88351<sup>3</sup> DATE: 10/18/76 ALL REFERENCE: 67 34 N 70

COUNTRY	PROVINCE	MARK	SUBJECT	SUBJECT	SUBJECT	SUBJECT	SUBJECT	SUBJECT
USSR		D92 N	D36	AIA	C02	C26		
		A E K H A N E F K K					N O R T H	
		M O R E					S E V E R N A Y A	D V
		I N A	R I V E R					

~~ARRIVAL~~ QUAYS # 3, 4, AND 5, AND  
FLOATING CROWD

25X1A

DATE OF PHOTO	TYPE	QUALITY	CLASS	NO. OF CARDS
6 2	3	2	B	4





PHOTO NO. 05351B  
 LOT NO. 8-76  
 DATE TAKEN 21 JAN 70

CODING USSR PROVINCE

AREA	SUBJECT	SUBJECT	SUBJECT	SUBJECT	SUBJECT	SUBJECT	SUBJECT	SUBJECT
D 92 N	D 36	A 1 A	C 12	C 24	309	R 16		
ARKHANGELSKAYA GOB. NORTHERN								
SHORE OF SEVERNAYA DUNA RIVER								

TUG AND PASSENGER VESSEL VATSLAV VOZDUSKIN  
 ALONG ARKHANGELSK QUAY No 5.

25X1A

(U.S.)



DATE OF PHOTO	TYPE	QUANTITY	CLASS	NO. OF CARDS
July 6 2	3	2	B	6

NO. 58351<sup>5</sup>      4-76      MAP REFERENCE      64 34 N 40 30 E

COUNTRY USSR      PROVINCE

NO.	SUBJECT	SUBJECT	SUBJECT	SUBJECT	SUBJECT	SUBJECT	SUBJECT	SUBJECT
1	D 72 N	D 36	ALA	CR2	C. 25	ALL		
2	ARKHAYEVSK						NORTH	
3								
4								
5								
6								
7								
8								
9								
10								
11								
12								
13								
14								
15								
16								
17								
18								
19								
20								
21								
22								
23								
24								
25								
26								
27								
28								
29								
30								

PASSENGER VESSEL VALLEY VOZDUKHNYI DOLNYE  
 ARHANSKAYA QUAY No 5

25X1A

(U.S.)

DATE OF PHOTO	TYPE	QUALITY	CLASS	NO. OF CARDS
July 10 2	3	2	B	5
CLASSIFICATION / No FOREIGN DIS				CLASSIFIED BY
				RR

NO. NO.	LOT NO.	MAP REFERENCE	LATITUDE		LONGITUDE	
552516	4-76		61	34 N	70	30 E
COUNTRY	PROVINCE					
USSR						
AREA	SUBJECT	SUBJECT	SUBJECT	SUBJECT	SUBJECT	SUBJECT
D 92 N	D36	R14	C102	C26	R26	
A R K H A N A S T A N	G F K	S K				
	32		30			
	43					
<p>WALL OF IRON CURTAIN</p> <p>1000 RIVER</p> <p>PASSENGER VEHICLE VASYAR VOROZSKY ALONG PERKHANOVSK</p> <p>QUAY NO 5, AT BRIT; RIVER, PASSENGER VEHICLE</p> <p>AT 3160</p>						

25X1A

DATE OF PHOTO		TYPE	QUALITY	CLASS	NO. OF CARDS
July	10 2	3	2	B	5
CLASSIFICATION: SECRET / NO FOREIGN DISSEM					CAPTURED BY: R2



PHOTO NO 852516      LOT NO 9-74      MAP REFERENCE 61 5.5 N 70 5.5 E

COUNTRY USSR      PROVINCE

AREA	SUBJECT	SUBJECT	SUBJECT	SUBJECT	SUBJECT	SUBJECT	SUBJECT	SUBJECT	SUBJECT
D 92 N	442	036	D 36	SEA	ALL				
A R K H A N G E L S K						N O R T H			30
H O R E						S E V E R N A Y A			40
I N A						R I V E R			D V

PASSENGER VESSEL VASYLY VOROZSKY ALONG  
 BERKANSKAYA QUAY No 5, AT LEFT; RIVER PASSENGER  
 VESSEL AT RIGHT

25X1A



DATE OF PHOTO	TYPE	QUANTITY	CLASS	NO. OF CARDS
JULY 10 2	3	2	B	5

FORM NO. 174  
 883517  
 IDI NO. 4-76  
 AND REFERENCE 61 54 11 70

CLASS	NO. OF PAGES	NO. OF COPIES	CLASS	NO. OF COPIES	CLASS	NO. OF COPIES	CLASS	NO. OF COPIES	CLASS	NO. OF COPIES
4342										
92 N	262	276	AL6	13						20
ARKHANSK			SK							40
MORE			EVER							
IN A			RIVER							
RIVER PASSENGER VESSEL AT CENTER										

25X1A



(67)

DATE OF PHOTO	NO.	QUANTITY	CLASS	NO. OF COPIES
July 10 2	3	2	B	4

CLASSIFIED BY/NO FOREIGN DISSEM

CONTROL BY

PHOTO NO. <sup>9</sup> 853517 LOT NO. 7-76 MAP REFERENCE 64 3.8 N 70 E

COUNTRY USSR

AREA	SUBJECT	SUBJECT	SUBJECT	SUBJECT	SUBJECT	SUBJECT	SUBJECT	SUBJECT
D 92 N	262	226	ALB	D 36				
A R K H N	N	S F K	K					
H O R E								
I N A								

RIVER PASSENGER LOCAL

25X1A

(6.7)



DATE OF PHOTO	TYPE	QUALITY	CLASS	NO. OF CARDS
July 10 2	A 3	2	B	4

PHOTO NO 56 NS3549 LOT NO 4-76 NAV REFERENCE 61 34 N 70 34 E

COUNTRY USSR PROVINCE

AREA	GRID	GRID	GRID	GRID	SUBJECT	SUBJECT	SUBJECT	SUBJECT	SUBJECT
<u>D 92 N</u>	<u>ALC</u>	<u>262</u>	<u>025</u>	<u>D36</u>					
<u>ARKHANN</u>	<u>SK</u>				<u>NOR</u>				
<u>DORE</u>					<u>SEVER</u>				
<u>INA</u>					<u>RIVER</u>				
<u>BROAD PIERS AT RIGHT</u>									

25X1A

(6.7)



DATE OF PHOTO	TYPE	QUALITY	CLASS	NO. OF COPIES
<u>July 10 2</u>	<u>3</u>	<u>2</u>	<u>B</u>	<u>4</u>

CLASSIFICATION SECRET/NO FOREIGN DISSEM

CUTTING BY R2

REF ID: A65550		DATE: 4-76	MAP REFERENCE: 64 31 N	GRID: 70 31 E
COUNTRY: USSR		PROVINCE:		
AREA: D 92 N	SUBJECT: D36	SUBJECT: C62	SUBJECT: C26	SUBJECT: ALA
ARKHANSK		SIBIR		NORTH
HORE		SEVERNAYA		DV
INA RIVER		BROAD DIER AT WEST CENTER		

25X1A

(67)



DATE OF PHOTO	TYPE	QUALITY	CLASS	NO OF EXPOS
July 16 2	3	2	B	4




REC'D NO 2  
 553554  
 LOT NO 4-76  
 NAV REFERENCE  
 LATITUDE 41 34 N  
 LONGITUDE 40 5 10 E

COUNTRY USSR

REC'D NO	MARK	MARK	SUBJECT	SUBJECT	SUBJECT	SUBJECT	SUBJECT	SUBJECT
D92 N	D36	C62	C26					
ARKHANSK							NORTH	
KORE							NEVER	
INA							RYA	DV
RIVER								

25X1A



(47)

DATE OF PHOTO	FPS	QUANTITY	CLASS	NO OF CARDS
July 10 2	3	2	3	3

REF ID: 803532      LOT NO: 75      MAP REFERENCE:      LABEL: 518 N -70

COUNTRY: USSR      PROVINCE:

REF ID	SUBJECT	SUBJECT	SUBJECT	SUBJECT	SUBJECT	SUBJECT	SUBJECT	SUBJECT
<u>D 92 N</u>	<u>D36</u>	<u>C62</u>	<u>C26</u>					
<u>PERMANENT</u>	<u>SECRET</u>	<u>SECRET</u>	<u>SECRET</u>	<u>SECRET</u>	<u>SECRET</u>	<u>SECRET</u>	<u>SECRET</u>	<u>SECRET</u>
<u>HOME</u>	<u>OF</u>	<u>SEVERAL</u>	<u>SECRET</u>	<u>SECRET</u>	<u>SECRET</u>	<u>SECRET</u>	<u>SECRET</u>	<u>SECRET</u>
<u>IN A</u>	<u>SECRET</u>	<u>SECRET</u>	<u>SECRET</u>	<u>SECRET</u>	<u>SECRET</u>	<u>SECRET</u>	<u>SECRET</u>	<u>SECRET</u>

25X1A

(67)



DATE OF PHOTO	TYPE	QUALITY	CLASS	NO. OF CARDS
<u>JULY</u>	<u>10</u>	<u>2</u>	<u>3</u>	<u>2</u>
				<u>3</u>

CLASSIFICATION: SECRET / NO FOREIGN DISSEM      ENTER BY:

REF ID: 8535  
 DATE: 10/27-76  
 COUNTRY: USSR

AREA	SUBJECT	SUBJECT	SUBJECT	SUBJECT	SUBJECT	SUBJECT	SUBJECT	SUBJECT
<u>D 26 N</u>	<u>D 36</u>	<u>C 62</u>	<u>C 76</u>	<u>BLA</u>				
<u>ARKHANGELSK</u>	<u>WOLF</u>	<u>WOLF</u>	<u>WOLF</u>	<u>WOLF</u>	<u>NORTH</u>			
<u>WOLF</u>	<u>WOLF</u>	<u>WOLF</u>	<u>WOLF</u>	<u>WOLF</u>	<u>WOLF</u>	<u>WOLF</u>	<u>WOLF</u>	<u>WOLF</u>
<u>WOLF</u>	<u>WOLF</u>	<u>WOLF</u>	<u>WOLF</u>	<u>WOLF</u>	<u>WOLF</u>	<u>WOLF</u>	<u>WOLF</u>	<u>WOLF</u>
<u>WOLF</u>	<u>WOLF</u>	<u>WOLF</u>	<u>WOLF</u>	<u>WOLF</u>	<u>WOLF</u>	<u>WOLF</u>	<u>WOLF</u>	<u>WOLF</u>

25X1A



DATE OF PHOTO	TYPE	QUALITY	CLASS	NO. OF CARDS
<u>July</u>	<u>6</u>	<u>2</u>	<u>3</u>	<u>2</u>


PHOTO NO. AS355      LOT NO. 715      MAP REFERENCE 67 SA 11 98 53

COUNTRY USSR      PROVINCE

AREA	SUBJECT	SUBJECT	SUBJECT	SUBJECT	SUBJECT	SUBJECT	SUBJECT	SUBJECT
<u>D36</u>	<u>ALAB</u>	<u>C62</u>	<u>C26</u>	<u>A4B</u>				
<u>ARKHANSK</u>	<u>IV</u>	<u>S</u>	<u>FF</u>	<u>K</u>	<u>S</u>	<u>K</u>	<u>NORTH</u>	<u>20</u>
<u>HORE</u>	<u>O</u>	<u>F</u>	<u>SEVERN</u>	<u>AYA</u>	<u>D</u>			<u>16</u>
<u>IN RIVER</u>								
<u>ARKHANSK</u>	<u>WHARE</u>							

25X1A

(6, 7, 25, 2)



DATE OF PHOTO	TYPE	QUALITY	CLASS	NO. OF CARDS
<u>JULY 10 2</u>	<u>3</u>	<u>2</u>	<u>B</u>	<u>5</u>

PHOTO NO. 853558 LOT NO. 5-76 MAP REFERENCE 64 54 N 70 30

COUNTRY USSR PROVINCE

AREA	SUBJECT	SUBJECT	SUBJECT	SUBJECT	SUBJECT	SUBJECT	SUBJECT	SUBJECT
<u>D36</u>	<u>ALB</u>	<u>667</u>	<u>P26</u>	<u>AGB</u>				
<u>NORTH</u>	<u>N</u>	<u>S</u>	<u>E</u>	<u>K</u>	<u>NORTH</u>			
<u>HORE</u>	<u>O</u>	<u>E</u>	<u>I</u>	<u>E</u>	<u>V</u>	<u>E</u>	<u>R</u>	<u>N</u>
<u>IN</u>	<u>R</u>	<u>I</u>	<u>V</u>	<u>E</u>	<u>R</u>	<u>A</u>	<u>D</u>	<u>V</u>
<u>ARKHANGELSK</u>	<u>W</u>	<u>H</u>	<u>A</u>	<u>R</u>	<u>E</u>			

25X1A

(6, 7, 25)



DATE OF PHOTO	TYPE	QUALITY	CLASS	NO. OF CARDS
<u>July 10 2</u>	<u>3</u>	<u>2</u>	<u>B</u>	<u>5</u>

NO. 10 5555	LOT NO. - 76	MAP REFERENCE	67	5.4 N	70
COUNTRY: USSR		PROVINCE:			
AREA NO 72 N	SUBJECT D36	SUBJECT ALM	SUBJECT CND	SUBJECT C25	SUBJECT 268
ARKH N	N S	F F	K S	K	N O C T H
N O C E	33	O E	32	Y E V E R	31
I N A	33	R I V E R	30		D V
AACHNOLSK WHARF					

25X1A

DATE OF PHOTO		TYPE	QUALITY	CASE	NO. OF CARDS
JULY	10 2	3	2	B	5
CLASSIFICATION: SECRET, No FOREIGN DISSEM					CONTROL:

PHOTO NO: 85355  
 LOT NO: 7-76  
 MAP REFERENCE: 67 54 N 73 E

COUNTRY: USSR

AREA	INSTR	SUBJECT	SUBJECT	SUBJECT	SUBJECT	SUBJECT	SUBJECT	SUBJECT
D 92 N	D36	AL19	CG2	CG6	CG	AGB		
H R K H N G F K						N O R T H		
H O R E						S E V E R N A Y A		
I N A						R I V E R		
A R K H A N G E L S K W H A R F								

(6, 7, 25, 29, 30)

25X1A

DATE OF PHOTO	TYPE	QUALITY	CLASS	NO. OF CARDS
JULY 10 2	B	2	B	5

CLASSIFICATION: SECRET / No FOREIGN DISSEM  
 CONTROL: "C" "R" "2" "11"





NO. 65355<sup>60</sup> 1426-725

COUNTRY USSR PROVINCE

REF N 036 226 ALL RED

NORTH NORTH NORTH NORTH NORTH NORTH NORTH NORTH NORTH NORTH

NORTH NORTH NORTH NORTH NORTH NORTH NORTH NORTH NORTH NORTH

IN RIVER

RIVER PRESERVER RIVER

PRESERVER STATION AT SEPT

(6.7, 27 30)

25X1A

DATE OF PHOTO	TYPE	QUALITY	CLASS	NO. OF CARDS
July 6 2	3	2 B		5



FORM NO 17A 1 Jul 52

REF ID	853554	101 87-75	DATE	27 JAN 70	TIME	3:15
CENTER	43GR	PROJECT				
AREA	92 N	ORIG	D36	CLASS	R25	
A E R H A N G E F F K				N O R T H		
M O R E				E V E R N A Y A		
I N A				R I V E R		

(47, 29, 30)  
25X1A



DATE OF PHOTO	TYPE	QUALITY	CLASS	NO OF CARDS
July 6 2	3	2	B	3

CLASSIFICATION: ~~SECRET~~ / NO FOREIGN DISSEM

AIR TO HQ: 3  
 55251  
 LOT NO: 57-56  
 MAP REFERENCE: UN SAN 70 3

AREA NO	CLASS	SUBJECT	SUBJECT	SUBJECT	SUBJECT	SUBJECT	SUBJECT	SUBJECT
<u>D 42 N</u>	<u>D36</u>	<u>CHZ</u>	<u>C25</u>	<u>ALB</u>				
<u>A R K H A N G E L S K</u>						<u>N O R T H</u>		
<u>H O R O P</u>						<u>J E K B E R N A Y A</u>		<u>D V</u>
<u>I N A R I V E R</u>								

(6, 7, 21, 30)

25X1A

DATE OF PHOTO	TYPE	QUALITY	CLASS	NO. OF COPIES
<u>JULY 02</u>	<u>3</u>	<u>2</u>	<u>B</u>	<u>4</u>

PHOTO NO 882558 DATE 04 JAN 70 PROVINCE

COCHIN 4512

AREA	SUBJECT	SUBJECT	SUBJECT	SUBJECT	SUBJECT	SUBJECT	SUBJECT	SUBJECT
D 92 N	D36	C12	C26	A14				
12 K N A Y	4	4	4	4			N O R T H	
H O R O							E V E R N A Y A	D V
I N A							R I V E R	

(6, 7, 29, 30)

25X1A

DATE OF PHOTO	TYPE	QUALITY	CLASS	NO. OF CARDS
July 0 2	3	2	3	4

PHOTO NO: 5  
 LOT NO: 3-76  
 DATE: 64 JAN 70  
 COUNTRY: USSR

AREA	SUBJECT	SUBJECT	SUBJECT	SUBJECT	SUBJECT	SUBJECT	SUBJECT	SUBJECT
D 92 N	D36	C62	C26	ALB				
ARKHANGEL							NORTH	
HOREG							SEVERNAYA	DV
INA							RIVER	

(6, 7, 29, 30)  
 25X1A

DATE OF PHOTO	TYPE	QUANTITY	CLASS	NO OF CARDS
JULY 62	3	2	B	4

PHOTO NO. **88356**      LOT NO. **5-76**      DATE **61 JAN 70**

COUNTRY **USSR**      PROVINCE

AREA	SUBJECT	SUBJECT	SUBJECT	SUBJECT	SUBJECT	SUBJECT	SUBJECT	SUBJECT
<b>092 N</b>	<b>236</b>	<b>66</b>	<b>126</b>	<b>ALL</b>				<b>20</b>
<b>ARKH</b>	<b>ANSE</b>	<b>2</b>	<b>19</b>	<b>K</b>		<b>NO</b>	<b>2TH</b>	<b>4</b>
<b>020</b>	<b>00</b>	<b>3</b>	<b>EVER</b>	<b>NATA</b>				<b>40</b>
<b>1NA</b>	<b>K</b>	<b>L</b>	<b>OK</b>					<b>DV</b>

(47, 29, 20)

25X1A

DATE OF PHOTO	TYPE	QUANTITY	CLASS	NO. OF CARDS
<b>JULY</b>	<b>6 2</b>	<b>3</b>	<b>2</b>	<b>B</b>
				<b>4</b>

PHOTO NO. 883558 <sup>7</sup> LOT NO. 715 MAP REFERENCE 64 SA N 70 3 E

COORDINATE	PROVINCE	SUBJECT	SUBJECT	SUBJECT	SUBJECT	SUBJECT	SUBJECT	SUBJECT
<u>11.512</u>		<u>D 92 N</u>	<u>D36</u>	<u>C62</u>	<u>C26</u>	<u>A6P</u>	<u>ALB</u>	
		<u>THE</u>	<u>W</u>	<u>N</u>	<u>S</u>	<u>F</u>	<u>A</u>	<u>K</u>
		<u>HORE</u>	<u>OF</u>	<u>SEVERNAYA</u>	<u>D</u>	<u>V</u>	<u>NORTH</u>	
		<u>INA</u>	<u>RIVER</u>					

BUILDING UNDER CONSTRUCTION AT RIGHT

(6, 7, 25, 29, 30)

25X1A

DATE OF PHOTO	TYPE	QUALITY	CLASS	NO. OF CARDS
<u>July</u>	<u>6</u>	<u>2</u>	<u>3</u>	<u>2</u>
			<u>B</u>	<u>6</u>



ACR NO 883564 VOL - 76

COUNTRY USSR PROVINCE

NUMBER 72 N	SUBJECT D26	SUBJECT C42	SUBJECT C26	SUBJECT RIA	SUBJECT RGP	SUBJECT	SUBJECT
-------------	-------------	-------------	-------------	-------------	-------------	---------	---------

HERNANDEZ K NORTH  
 HORE OF SEVERNAYA  
 INA RIVER DV

BUILDING UNDER CONSTRUCTION AT CORNER  
 BACKGROUND

6,7 25X1A

DATE OF PHOTO	TYPE	QUANTITY	CLASS	NO. OF CARDS
July 20 2	3	2	B	

INFO NO: 00000 LOT NO: 36 MAP SEQUENCE: 64 50 N 70 3

COUNTRY	PROVINCE	AREA NO	SHEET	COORD	COORD	COORD	COORD	COORD	COORD	COORD
<u>USSR</u>		<u>D42 N</u>	<u>D36</u>	<u>E62</u>	<u>00</u>	<u>C26</u>	<u>R6P</u>	<u>PLS</u>		
		<u>ARKHANS</u>	<u>SE</u>	<u>L</u>	<u>S</u>	<u>K</u>		<u>NORTH</u>		
		<u>HORE</u>	<u>OF</u>	<u>SEVERNAYA</u>	<u>YAR</u>	<u>D</u>				
		<u>INA</u>	<u>RIVER</u>							

BUILDING UNDER CONSTRUCTION IN WEST CORNER  
ORIENTED

(6, 7, 25, 29, 30)  
25X1A

DATE OF PHOTO	TYPE	QUALITY	CLASS	NO OF CARDS
<u>July</u>	<u>6</u>	<u>2</u>	<u>3</u>	<u>2</u>
			<u>B</u>	<u>5</u>

REF ID: 003518 <sup>70</sup> LOT NO: J-76 MAP REFERENCE: 61 34 N 70 30 E

COUNTRY: USSR PROVINCE:

GRID	SUBJECT	SUBJECT	SUBJECT	SUBJECT	SUBJECT	SUBJECT	SUBJECT	SUBJECT
<u>APR 92 N</u>	<u>D36</u>	<u>C62</u>	<u>C36</u>	<u>40P</u>	<u>ALL</u>			<u>20</u>
<u>APR HAN</u>	<u>G</u>	<u>F</u>	<u>L</u>	<u>S</u>	<u>K</u>	<u>NORTH</u>		<u>20</u>
<u>HORE</u>	<u>OF</u>	<u>EVER</u>	<u>NAYA</u>	<u>A</u>				<u>20</u>
<u>INA</u>	<u>RIVER</u>							<u>20</u>

BUILDING UNDER CONSTRUCTION IN SUPT BRN  
GROUND

(47, 25, 39, 30)

25X1A

DATE OF PHOTO	TYPE	QUALITY	CLASS	NO. OF COPIES
<u>July</u>	<u>6 2</u>	<u>3</u>	<u>2</u>	<u>5</u>

Approved For Release 2000/06/02 : CIA-RDP78-05867A000401380047-3

PHOTO NO. 853570      LOT NO. 9-76      MAP REFERENCE      LATITUDE 64 54 N      LONGITUDE 70 31 E

COUNTRY USSR      PROVINCE

AREA	SUBJECT	SUBJECT	SUBJECT	SUBJECT	SUBJECT	SUBJECT	SUBJECT	SUBJECT	SUBJECT
<u>D 72 N</u>	<u>COG</u>	<u>BEA</u>	<u>RKE</u>						
<u>H 13 K H 14 N 15 F 16 K</u>									
<u>H O R S</u>	<u>O F</u>	<u>B E V E R</u>	<u>N A Y A</u>	<u>D V</u>					
<u>I N A</u>	<u>R I V E R</u>								

BUILDING on it

7 19 32

25X1A

DATE OF PHOTO	TYPE	QUANTITY	CLASS	NO. OF CARDS
<u>July 10 2</u>	<u>4</u>	<u>2</u>	<u>B</u>	<u>3</u>

Approved For Release 2000/06/02 : CIA-RDP78-05867A000401380047-3

ACQUISITION NO. 7      REF NO. 7-76      INT REFERENCE      LATITUDE 6-1      LONGITUDE 104-18  
 COUNTRY USSR      PROVINCE

AREA NO	GRID	COORD	SUBJECT	SUBJECT	SUBJECT	SUBJECT	SUBJECT	SUBJECT	SUBJECT
<u>92 N</u>	<u>C.26</u>	<u>D36</u>	<u>ALA</u>						
<u>H R K H</u>	<u>N G</u>	<u>E</u>	<u>L</u>	<u>18</u>	<u>K</u>		<u>13</u>	<u>N P R T H</u>	<u>30</u>
<u>H O R R</u>	<u>O F</u>	<u>S E V E R</u>	<u>N A Y A</u>	<u>D V</u>			<u>31</u>		<u>45</u>
<u>I N A</u>	<u>R I V E R</u>						<u>30</u>		

25X1A

7, 29



DATE OF PHOTO	TYPE	QUALITY	CLASS	NO. OF CARDS
<u>JULY</u>	<u>6</u>	<u>2</u>	<u>3</u>	<u>2</u>
				<u>3</u>

COPIES	4332	PROJECT		LATITUDE	60° 54' N	LONGITUDE	70° 51' W
NO 72 N	036	136	PLA	SUBJECT			
TRAP							
HEAD							
IN RIVER							

25X1A  
 [Redacted Area]

DATE OF PHOTO	TYPE	QUALITY	CLASS	NO. OF CARDS
July 63	3	2	B	3
CAMERA [unclear] / No. [unclear]				

Approved For Release 2000/06/02 : CIA-RDP78-05867A000401380047-3

883570  
 1/5/72  
 101 101 - 76  
 MAP REFERENCE  
 LATITUDE  
 LONGITUDE

AREA	SUBJECT	MARK	SUBJECT	MARK	SUBJECT	MARK	SUBJECT	MARK	SUBJECT
D 72 N	D36	E 22	E 26	009					
A R K H N Y S F K									
H O R E	O F	J E V E R N A Y A							
L I N A	R I V E R								

6,7,25X1A

DATE OF PHOTO	TYPE	QUALITY	CLASS	NO. OF CARDS
July 6 2	3	2	3	4

Approved For Release 2000/06/02 : CIA-RDP78-05867A000401380047-3  
 PHOTO ANALYSIS REPORT

Approved For Release 2000/06/02 : CIA-RDP78-05867A000401380047-3

NO. 001	003571	LOT NO. 5-76	MAP REFERENCE	LATITUDE 64 50 N	LONGITUDE 40
---------	--------	--------------	---------------	------------------	--------------

COUNTRY USSR	PROVINCE
--------------	----------

AREA NO.	MARK	CLASS	CLASS	CLASS	SUBJECT	SUBJECT	SUBJECT	SUBJECT
D 92 N	D36	C162	C26	DLW				
ARKHANGELSK						NORTH		
HORE								
OF								
SEVERNAYA								
DV								
RIVER								

BASE OF NEW BRIDGE UNDER CONSTRUCTION ACROSS  
 SEVERNAYA DVINA RIVER BETWEEN  
 ARKANGELSK AND ARKANGELSK STATION

(6, 7, 28, 29)

DATE OF PHOTO	TYPE	QUALITY	CLASS	NO. OF CARDS	
July 62	2	3	2 B	4	25X1A





Approved For Release 2000/06/02 : CIA-RDP78-05867A000401380047-3

NO. 8570      OF 8570-76      NEW REPORTS      DATE      1978

COUNTRY      1/20R      PROVINCE

AREA	NO	DATE	CLASS	CLASS	SUBJECT	SUBJECT	SUBJECT	SUBJECT	SUBJECT
1122	42	11	D36	C62	C26				
H	H	H	H	H	H	H	H	H	H
H	H	H	H	H	H	H	H	H	H
H	H	H	H	H	H	H	H	H	H
H	H	H	H	H	H	H	H	H	H

6.7, 25X1A



DATE OF PHOTO	TYPE	QUALITY	CLASS	NO. OF CARDS
JULY	62	3	2	3

PHOTO NO: 658571      DATE: 19-76      MAP REFERENCE:      LATITUDE: 6-1 54 N      LONGITUDE: 110 5 10 E

COUNTRY: USSR      PROVINCE:

GRID	MARK	MARK	MARK	MARK	SUBJECT	SUBJECT	SUBJECT	SUBJECT
42 N	D36	C62	C26	A40				
H O R E   O F   I N H A R I V E R					N O R T H			
I N H A R I V E R					D V			

POWER LINE Pylon ~~at~~ ~~right~~ AND SE SIGN  
INDICATING UNDERWATER CABLE AT RIGHT.

25X1A  
(4.7.17.2)

DATE OF PHOTO	TYPE	QUANTITY	CLASS	NO. OF CARDS
JULY 6 2	3	2	B	4
COUNTRY: USSR / NO POSITION: 7/75      MAP REF: 42 N				

Approved for Release 2000/06/02 : CIA-RDP78-05867A000401380047-3

PHOTO NO. 88357A      101-76      MAP REFERENCE      LATITUDE      LONGITUDE

COUNTRY 455R      PROVINCE

AD 72 N      SUBJECT D36      SUBJECT C12      SUBJECT C26      SUBJECT R9A      SUBJECT      SUBJECT      SUBJECT      SUBJECT

AR & N & F & F & K      NORTH      20

H O R E      O F      S E V E R N A Y A      D N      20      40

I N A      R I V E R      20

POWER LINE Pylon AND SIGN INDICATING

UNDER WATER CABLE AT CENTER

25X1A

(6.7.12)

DATE OF PHOTO	TYPE	QUALITY	CLASS	NO. OF CARDS
July 6 &	3	2	3	4

Approved for Release 2000/06/02 : CIA-RDP78-05867A000401380047-3

PHOTO ANALYSTS REPORT

FORM 1543 O - 661021

Approved For Release 2000/06/02 : CIA-RDP78-05867A000401380047-3

PHOTO NO ~~000001~~ 000001      LOT 76      MAP REFERENCE      LATITUDE 64 34 N      LONGITUDE 70

COUNTRY USSR      PROVINCE

AREA D 72 N      SUBJECT      SUBJECT      SUBJECT      SUBJECT      SUBJECT      SUBJECT      SUBJECT      SUBJECT

ARKHANGELSK      236      017      026      049      13      20

NORTH

MORE OF SEVERNAYA DY

INA RIVER

FIELD INDICATING UNDERWATER CABLES AT LEFT,  
 CENTER, AND RIGHT; POWER LINE PLEEN AT  
 LEFT

(07.17.78) 25X1A

DATE OF PHOTO	TYPE	QUANTITY	CLASS	NO. OF CARDS
JULY 6 2	3	2	B	4
CLASSIFICATION/NO FOREIGN DIS				GROUP BY
				USSR

Approved For Release 2000/06/02 : CIA-RDP78-05867A000401380047-3

PROTS ANALYSIS REPORT

NOID NO 85305  
 DATE NOV - 76  
 JAN REFERENCE  
 LATITUDE 67 54 N  
 LONGITUDE 40 30 E

COUNTRY USSR  
 PROVINCE

AREA	SUBJECT	SUBJECT	SUBJECT	SUBJECT	SUBJECT	SUBJECT	SUBJECT	SUBJECT	SUBJECT
092 N	062	236	026	RYQ					
A	B	K	H	N	S	F	K	N	O
4	O	R	E	O	F	S	E	V	E
I	N	A	R	I	V	E	R	A	D

SIGNS INDICATING UNDERWATER CABLES AT  
 LEFT CENTER AND RIGHT, POWER LINE Pylon  
 AT LEFT.

(6, 7, 17, 25X1A)

DATE OF PHOTO	TYPE	QUANTITY	CLASS	NO. OF CARDS
JULY 10	2	3	2	B
				4



PHOTO NO: 88358  
 LOT NO: 7-76  
 SUBJECT: 64 34 N 40 32 E

COUNTRY: USSR

AREA	SUBJECT	SUBJECT	SUBJECT	SUBJECT	SUBJECT	SUBJECT	SUBJECT	SUBJECT
D 72 N	D 36	E 26	E 23	A 4				
NORTH								20
MORE OF SEVERNAYA								40
LINA RIVER								

SIGN INDICATING UNDERWATER CROSS AT WEST,  
 PLANNED STATION AT CENTER.

25X1A

DATE OF PHOTO	TYPE	QUALITY	CLASS	NO. OF CARDS
July 62	3	2	B	4

CLASSIFICATION: SECRET/NO FOREIGN DISSEM  
 CONTROL: X2

PHOTO NO 3 LOT NO Y-76 MAP REFERENCE 64 94 N LATITUDE 10 32 E  
00000

COUNTRY USSR PROVINCE

AREA D 72 N SUBJECT D 96 SUBJECT City SUBJECT 642 SUBJECT RAF

R R K H H N S F F S K N O R T H S

N O R E O F S E V E R N A Y R D U

I N A R I V E R

POWER STATION AT LEFT

(6.7.17, 25X1A)

DATE OF PHOTO	TYPE	QUANTITY	CLASS	NO. OF COPIES
<u>July</u> <u>10</u> <u>2</u>	<u>3</u>	<u>2</u>	<u>B</u>	<u>4</u>



REF ID: <b>88358</b>	LOT NO: <b>Y-26</b>	REF REFERENCE	DATE: <b>01 JAN 70</b>	30	325
COORD: <b>4312</b>	PROVINCE				
AREA: <b>D 92 N</b>	CLASS: <b>D 36</b>	SUBJECT: <b>C 36</b>	SUBJECT: <b>C 42</b>	SUBJECT: <b>3 C 2</b>	
<b>A R K H N S F K</b>				<b>N O R T H</b>	30
<b>M O R E</b>				<b>S E V E R N A Y A</b>	30
<b>I N A</b>				<b>R I V E R</b>	30
<b>FEET - CLASS USUAL IN FOREGROUND</b>					
(3, 6, 7, 29) 25X1A					
DATE OF PHOTO	TYPE	QUANTITY	CLASS	NO. OF CARDS	
<b>July 10 2</b>	<b>3</b>	<b>2</b>	<b>3</b>	<b>4</b>	
CLASSIFICATION: <b>SECRET//NO FOREIGN DIS</b>				CONTROL: <b>R</b>	

Approved For Release 2000/06/02 : CIA-RDP78-05867A000401380047-3

PHOTO NO: 28358  
 COORDINATES: 44 54 N 70 32 E

COUNTRY: USSR PROVINCE:

AREA	SUBJECT	SUBJECT	SUBJECT	SUBJECT	SUBJECT	SUBJECT	SUBJECT	SUBJECT	SUBJECT
44 54 N	142	142	142						
NORTH	15								20
	30								40
	30								
	30								

(4,7,29) 25X1A



DATE OF PHOTO	TYPE	QUALITY	CLASS	NO. OF CARDS
July 19 2	3	2	3	3

CLASSIFICATION: UNCLASSIFIED/NO FORN DISSEM  
 APPROVED FOR RELEASE 2000/06/02 : CIA-RDP78-05867A000401380047-3

Approved For Release 2000/06/02 : CIA-RDP78-05867A000401380047-3

PHOTO NO 853580 LOT NO 76 MAP REFERENCE 64 34 N 40 32 E

COUNTRY 113R PROVINCE

AREA	SUBJECT	SUBJECT	SUBJECT	SUBJECT	SUBJECT	SUBJECT	SUBJECT	SUBJECT	SUBJECT
12 N	226	220	D36						
NORTH	NORTH	NORTH	NORTH	NORTH	NORTH	NORTH	NORTH	NORTH	NORTH
HOLE	OF	SEVERN	NAYAH	DV					
IN A	RIVER								

UNIDENTIFIED INSTALLATION AT RIGHT

(6.7.25, 25X1A)

DATE OF PHOTO	TYPE	QUALITY	CLASS	NO OF CARDS
JULY 6 2	3	2	B	3

PHOTO NO. 842554	LOT NO. S-75	MAP REFERENCE 64 38 N 40 32 E	COUNTRY USSR					
AREA D 12 N	SUBJECT AGI	SUBJECT D36	SUBJECT	SUBJECT	SUBJECT	SUBJECT	SUBJECT	
THE K H N V S F K		N O R T H		D V				
H O R E		O F		S E V E R N A Y A		D V		
L N A		R I V E R						
PROBABLE WOOD PRODUCTS PLANT								

(7, 18, 21) 25X1A



DATE OF PHOTO	TYPE	QUANTITY	CLASS	NO. OF CARDS
July 10 2	3	2	B	2



PHOTO NO. 88358A OF NO. 76 DATE 64 SW IV 70 30 50

COUNTRY USSR PROVINCE

AREA	SUBJECT	SUBJECT	SUBJECT	SUBJECT	SUBJECT	SUBJECT	SUBJECT	SUBJECT	SUBJECT
ARKH	NGJ	D36							
NORE									
LNH									

PROBABLE WOOD PRODUCTS PLANT

17, 18, 2 25X1A

DATE OF PHOTO	TYPE	QUALITY	CLASS	NO. OF CARDS
JULY 10	2	3	B	2

PHOTO NO. 90  
 DATE 10/27/76  
 COUNTY USSR  
 PROVINCE

AREA	MARK	SUBJECT	SUBJECT	SUBJECT	SUBJECT	SUBJECT	SUBJECT	SUBJECT
ARENAYOFFPK	D36	AGJ						
HORE								
INA								

PROBABLE WOOD PRODUCTS PLANT

25X1A

DATE OF PHOTO	TYPE	QUALITY	CLASS	NO. OF CARDS
JULY 6 2	3	2	3	2





PHOTO NO.	883591	LOT NO.	75	DATE	64 JAN 10 32 E
COUNTRY	VIETNAM				
AREA	72 N	SUBJECT	D36 AGI	SUBJECT	
	H K H A N F F K				NORTH
					30
					13
					33
					35
					37
					39
					41
					43
					45
					47
					49
					51
					53
					55
					57
					59
					61
					63
					65
					67
					69
					71
					73
					75
					77
					79
					81
					83
					85
					87
					89
					91
					93
					95
					97
					99

(7, 18, 25) 29, 25X1A

DATE OF PHOTO	TYPE	QUALITY	CLASS	NO. OF CARDS
JULY 6 2	3	2	B	2

PHOTO NO: 883592<sup>3</sup> LOT NO: 76 NAV REFERENCE: 61 51 N 70 30

COORDINATE	MOVING	SUBJECT	SUBJECT	SUBJECT	SUBJECT	SUBJECT	SUBJECT	SUBJECT
AREA NO: 72 N		D36	AGI					
<p>MARK H A N S E K S K N A P H A D V</p> <p>W A S O F J E L E R N A P H D V</p> <p>N I V E R N E A R J A W A N I N O 3</p> <p>Area from</p>								

29  
(7, 18, 25) 25X1A



DATE OF PHOTO	TYPE	QUANTITY	CLASS	NO. OF CARDS
JULY 6 2	3	2	B	2
<p>CLASIFIED BY: [Redacted]</p> <p>DATE: [Redacted]</p>				

PHOTO NO 88259A	LOT NO B-76	MAP REFERENCE 04 34N 40 32E	PROVINCE						
COUNTRY USSR	SUBJECT							AREA NO	
D92N	D36	C26	AGT					19	
ARKHANGELSK							NORTH	20	
HORE							SEVERNAYA	40	
LINA	RIVER						NEAR SUMMIT No 3		

(7, 18, 29)

25X1A

DATE OF PHOTO	TYPE	QUALITY	CLASS	NO. OF CARDS
JULY 6 2 3	2	B	3	

CLASSIFICATION: TOP SECRET FRODOEN DISC

883596<sup>5</sup>      101 NO      3-76      64 34N      40 32E

AREA NO	SUBJECT	SUBJECT	SUBJECT	SUBJECT	SUBJECT	SUBJECT	SUBJECT	SUBJECT	SUBJECT
D92 N	D36	C-6	AGT						
ARKHANGELSK				NORTH					
HORE OF				SEVERNAYA DIV					
INA RIVER				NEAR JAWILL No 3					

(7, 18, 22) X1A

DATE OF PHOTO	TYPE	QUANTITY	CLASS	NO. OF CARDS
July 6	2	3	2	B
CLASSIFICATION: SEC/NO FOREIGN DISSEM				CAPTIONED BY: RL

PHOTO NO 85359b LOT NO 3-76 DATE CAPTURED 64 JAN 40 32E

AREA NO	SUBJECT	SUBJECT	SUBJECT	SUBJECT	SUBJECT	SUBJECT	SUBJECT	SUBJECT
090 N	D36	C26	AGJ					
ARKHANGELSK								
HOPE								
INRA RIVER								

7, 8, 9, 10 25X1A

DATE OF PHOTO	TYPE	QUANTITY	CLASS	NO. OF CARDS
July 6 2 3		2	B	3

**ILLEGIB**

**Approved For Release 2000/06/02 : CIA-RDP78-05867A000401380047-3**

**Approved For Release 2000/06/02 : CIA-RDP78-05867A000401380047-3**

PHOTO NO 883597	10276-76	NAV REFERENCE LATERAL 50 11 70
COUNTRY USSR	PROVINCE	
AREA D36	SUBJECT B6J	SUBJECT C26
ARRIVAL A R R H A A A G A A S K		
		NORTH
		NEVER
		WAY A
		NEAR IAWALL No 3
		DV

(7, 18, 29)

25X1A

DATE OF PHOTO	TYPE	QUALITY	CLASS	NO OF CARDS
July 6 2	3	2	3	3

PHOTO NO 883596 LOT NO 3-76 MAP REFERENCE 47 34 N 10 32 E

COUNTRY 4330 PROVINCE

AREA NO	SUBJECT	SUBJECT	SUBJECT	SUBJECT	SUBJECT	SUBJECT	SUBJECT	SUBJECT
D92N	D36	ALJ	C26	ALB				
A R K H A N G E L S K							N O R T H	
H O R E							S E V E R N A Y A	D V
I N A	R I V E R						N E A R	S A W A L N O 3

PROBABLE NAVIGATION AID

(7, 18, 29) 25X1A

DATE OF PHOTO	TYPE	QUANTITY	CLASS	NO. OF CARDS
JULY 6 2 3		2	B	4





Approved For Release 2000/06/02 : CIA-RDP78-05867A000401380047-3

NOO NO 8F3600 ICI NO 5195 PLAN REFERENCE 2 NUMBER 41-46374-58W

COUNTRY Chile PROVINCE L. Languihue

AREA NO	431J	SUBJECT	AHC	SUBJECT		SUBJECT		SUBJECT		SUBJECT		SUBJECT		SUBJECT					
	C	A	L	B	U	C	O			C	O	C	K	E	R		F	O	R

CANNING PLANT.

24						
DATE OF PHOTO	TYPE	QUALITY	CLASS	NO. OF CARDS	[REDACTED]	
Mar 62	1	2	3	1		
CLASSIFICATION Conf				CAPTIONED BY JP		

Approved For Release 2000/06/02 : CIA-RDP78-05867A000401380047-3

PHOTO NO [redacted] LOT NO 1195 C 41-461 77-58W

COUNTRY Chile PROVINCE Llanquihue

AREA NO	SUBJECT	SUBJECT	SUBJECT	SUBJECT	SUBJECT	SUBJECT	SUBJECT	SUBJECT
431J	AHD							
C	A	L	B	U	C	O	R	E
S	F	L	A	F	R.	F	H	E
V	E	G	A					

Conning plant.

25X1A

DATE OF PHOTO	TYPE	QUALITY	CLASS	NO OF CARDS
24				
<del>Mar 62</del>	1	2	3	1
CLASSIFICATION	conf			
			CAPTIONED BY	
			JP	

PHOTO NO.	885000	LOC NO.		REF ID		CLASS		NO OF CARDS	
COORDIN.			11-467		74-5514				
AREA NO.	11315	Check	071	075	North American Area				
	0	1	4	0	0	3	H	E	L
	1	1	2	3	E	L			

8							25X1A
CLASSIFICATION	21	0	2	4	1		

PHOTO NO. 881683		LOT NO.		41-468 71-58W	
COUNTRY		STP		C	
AREA NO.	4315	CLASS	AHC	NO. OF	1
CHILD		KANGARU HIND		BOA	
CAL	B	C	O	F	I
TS	U	S	E	T	O
U	S	E	L	B	Y
ALONG COAST.		ANCHORED NR LA VEGA		CANNING PLANT.	
24		25X1A		[REDACTED]	
DATE OF PHOTO	7 Mar 62	TYPE	3	CLASS	1
QUANTITY	1	CLASS	3	NO. OF CARDS	1

FORM NO. 883604

COG-REF	51		41-464-74-58 IV	
AREA NO	4315	CHINA	AMUD	SHELLER
	W, T, H	C, D, H	A, M, U, D	

(SHELLER PAID BY AMUD)

24

25X1A

DATE OF PHOTO	TYPE	QUALITY	CLASS	NO. OF CARDS
6 2	1	1	3	1

PHOTO NO. 883005

LOT NO.

41-468 74-68W

COUNTRY

51205

AREA NO.

CHINA HHN

INDEX

INDEX

with lampou lines

INDEX

INDEX

4315

3 HELLED M H

CHINA BUREAU OF ROAD Y FOR PART I

AT LA UFGA CAMPING PLANT

25X1A

24

DATE OF PHOTO	TYPE	QUANTITY	CLASS	NO. OF CARDS
6 2	1	1	3	1

PHOTO NO	883606	LOT NO		DATE	11-4-67	TIME	711	53W
COUNTRY		AREA NO	Chico	MARK		MARK		
	4315		AHQ					
	CALBUCA				FISH		ON	
	SHORE							

24					25X1A
24	6	2	4	1	

FORM NO.		883607		LOT NO.				11-463-74-58W	
COUNTRY		Chile		5196		Llangue huan			
AREA NO.		4315		AHD		HEL		PLANT	
C	A	L	B	C	D	E	G	A	P
E	R	L	L	A	V	E	G	A	P
24		6		2		3		3	
DATE		TYPE		QUANTITY		CLASS		NO. OF CASES	
5/1/74		62		3		3		1	

25X1A






PHOTO NO. 883608		LOT NO.		REFERENCE		11-468 71-58W	
COORDINATE		ST 1000		C			
AREA NO.		CHIEF		SUBJECT		SUBJECT	
431J		AMB		SHELL		HEAP	
CAL		BU		VEGA		PLANT	
FE		LA		VEGA		PLANT	
2.4		TYPE		QUALITY		CLASS	
DATE OF PHOTO		TYPE		QUALITY		CLASS	
27-01-62		5		1		3	
CAMERAMAN		CAPTIONED BY		NO. OF CARDS		25X1A	
27-01-62		5		1		3	

PHOTO NO 883609      REF NO 11-468 71-5811

REF NO	CHIB	SUBJECT	MARK	CLASS	NO
4315	AHC	Submarine			
CALIBRE					
TURKISH					
ELLEN					

from divers along coast  
as far as Isla Guateaca

25X1A

DATE OF PHOTO	TYPE	QUALITY	CLASS	NO. OF COPIES
24				
20	6	2	3	1

PHOTO NO. **883610** LCY NO. **51** **Praca** **41-464-71-58W**

AREA NO	CHIEF	SUBJECT	SUBJECT	CLASS	SUBJECT
<b>4315</b>	<b>Chieft</b>	<b>AHD</b>	<b>Praca</b>	<b>41-464-71-58W</b>	
<b>C A L B</b>	<b>F L L E</b>	<b>D</b>	<b>C O M M U N I S T</b>	<b>C L E A N I N G</b>	<b>F E L T</b>
<b>V E G A</b>					

**CANNING PLANT**  
*Supervisor of packers to left*

DATE OF PHOTO	TYPE	QUALITY	CLASS	NO OF CARDS
<b>24</b>	<b>6</b>	<b>2</b>	<b>1</b>	<b>3</b>

**25X1A**  


PHOTO NO.	LOT NO.	NO. OF STRIPS	NO. OF SLIDES
		51 Photos	41-46 & 74-58W
COUNTRY	AREA NO.	SUBJECT	SUBJECT
	Chile	La Campesina	
4313	AHC		
CALBUCO		VEGETATION	PH
EL LINDO		MUSEUM	PH
VEGA		CANNING	PLANT.

24	25X1A			
DATE OF PHOTO	TYPE	QUALITY	CLASS	NO. OF CARDS
27 Oct 62	1	1	3	1
CLASSIFICATION				

PHOTO NO. **853612** LOT NO. **41-461 71-58W**

COUNTRY **SIP**

AREA NO. **Chile**

**43 J AHD**

<b>C</b>	<b>A</b>	<b>L</b>	<b>B</b>	<b>U</b>	<b>C</b>	<b>O</b>	<b>S</b>	<b>T</b>	<b>A</b>	<b>M</b>	<b>P</b>	<b>I</b>	<b>N</b>	<b>G</b>	<b>M</b>	<b>A</b>
<b>C</b>	<b>H</b>	<b>I</b>	<b>N</b>	<b>E</b>	<b>F</b>	<b>O</b>	<b>R</b>	<b>C</b>	<b>A</b>	<b>N</b>	<b>B</b>	<b>A</b>	<b>T</b>	<b>L</b>	<b>A</b>	<b>A</b>
<b>V</b>	<b>E</b>	<b>G</b>	<b>A</b>	<b>C</b>	<b>A</b>	<b>M</b>	<b>I</b>	<b>N</b>	<b>G</b>	<b>P</b>	<b>L</b>	<b>A</b>	<b>N</b>	<b>T</b>		

24

25X1A

DATE OF PHOTO	TYPE	QUALITY	CLASS	NO. OF CARDS
<b>27 Aug 62</b>	<b>1</b>	<b>2</b>	<b>3</b>	<b>1</b>
CLASSIFIED BY				

PHOTO NO. **883613** LOT NO. **517** MAP REFERENCE **U** LATITUDE **41-46 S** LONGITUDE **74-58 W**

COONTRY **Chile** AREA NO. **4317** SUBJECT **AIHD** SUBJECT **Languishine** SUBJECT **TOPPING** SUBJECT **AT** SUBJECT **LA**

C	A	L	B	U	C	O	M	A	C	H	I	N	E	A	T	L	A
E	A	L	I	N	G												
Y	E	G	A														

*canning plant.*

24

25X1A

DATE OF PHOTO	TYPE	QUALITY	CLASS	NO. OF CARDS
Jan 6 2	1	2	3	1
CLASSIFICATION <b>Conf</b>				CAPTIONED BY <b>Sp</b>

PHOTO NO.

883614

LOT NO.

S I Province

41-468 74-58W

COUNTRY

Chile

Llangai h

AREA NO

4315

AHD

C	A	L	B	U	C	O	P	A	C	K	I	M	G	S	H	F
L	L	F	I	S	H	A	T	L	A	V	E	G	A	C	A	
N	N	I	N	G	P	L	A	N	T							

24

25X1A

DATE OF PHOTO	TITLE	QUALITY	CLASS	NO. OF CARDS
Jan 62	17		3	1

CLASSIFICATION

NO. NO. 883615

LOT NO.

41-46 & 74-58W

COUNTRY

51P

NO. NO.

Chile

SUBJECT

SUBJECT

Lampson

SUBJECT

SUBJECT

4315

AHD

A D D , N G

B O I L

C A L B U C O

T O P A C K E D

C A

N O F M U S S E L S

AT LA VEGA  
CANNING PLANT.

24

25X1A

DATE OF PHOTO	TYPE	QUANTITY	CLASS	NO. OF CARDS	SO
Mar 6 2 1				3 1	





**ILLEGIB**

**Approved For Release 2000/06/02 : CIA-RDP78-05867A000401380047-3**

**Next 2 Page(s) In Document Exempt**

**Approved For Release 2000/06/02 : CIA-RDP78-05867A000401380047-3**

PHOTO NO <b>883619</b>	LOT NO <b>3195</b>	MAP REFERENCE <b>P. 2</b>	DATE <b>3-1-61</b>
---------------------------	-----------------------	------------------------------	-----------------------

COUNTRY: **Chile** PROVINCE: **Santiago**

AREA NO	SUBJECT	SUBJECT	SUBJECT	SUBJECT	SUBJECT	SUBJECT	SUBJECT	SUBJECT
<b>6115</b>	<b>A 42</b>							
<b>QUEL</b>	<b>ENTARDO</b>				<b>(N B)</b>	<b>13</b>	<b>R A P E L</b>	<b>20</b>
<b>R. H V</b>	<b>RO F L</b>					<b>23</b>	<b>P R D</b>	<b>40</b>
<b>J F C T</b>	<b>H. C.</b>					<b>30</b>		

**B. ENDESA.**

*Concrete mixing and pouring equipment.*

**25X1A**

DATE OF PHOTO	TYPE	QUANTITY	CLASS	NO. OF CARDS
<b>17</b>		<b>3</b>	<b>3</b>	<b>1</b>

CLASSIFICATION: **Conf** CAPTIONED BY: **SP**