

PHOTO NO. 891228	LOT NO. 5-791	MAP REFERENCE C	LATITUDE 45 23 N	LONGITUDE 36 38 E
COUNTRY USSR		PROVINCE		
AREA NO. D249N	SUBJECT ALB	SUBJECT AKF	SUBJECT ALA	
F O N A R	M Y S	(N R)	R A I L R O A	
R	F E R R Y	P O R T		

ON WEST SHORE OF KERCHENSKIY,
PROLIV.

2 OF 5 PT PAN SEE CIA (5) - (9)
 (27, 30)

DATE OF PHOTO	TYPE	QUALITY	CLASS	NO. OF CARDS	SOURCE OF PHOTOGRAPH
30 JULY 62	3	2	B	3	25X1A
CLASSIFICATION				CAPTIONED BY	
SECRET AND FOREIGN DISSEM				WH	

PHOTO NO. 891229 LOT NO. 5-791 MAP REFERENCE C LATITUDE 45 23 N LONGITUDE 36 38 E

COUNTRY	USSR								
AREA NO.	D249N	SUBJECT	ALB	SUBJECT	AKF	SUBJECT	ALA	SUBJECT	
	7	0	N	A	R	3	M	Y	S
	R	23	F	E	R	20	P	O	R
		45				50			

ON WEST SHORE OF KERCHENSKIY, PROLIV.

3 OF 5 PT PAN SEE CIA (5) - (9) (27, 30)

DATE OF PHOTO	TYPE	QUALITY	CLASS	NO. OF CARDS	SOURCE OF PHOTOGRAPH
30 July	62	32	B	3	25X1A
CLASSIFICATION				CAPTIONED BY	
SECRET/NO FOREIGN DISSEM				WH	

PHOTO NO.	891230	LOT NO.	5-791	MAP REFERENCE	C	LATITUDE	45 23 N	LONGITUDE	36 30 E
COUNTRY	USSR								
AREA NO.	D249N	SUBJECT	ALB AKF ALA	SUBJECT	MYS (NR)	SUBJECT	RAIL ROAD	SUBJECT	

ON WEST SHORE OF KERCHENSKIY, PROLIV.

4 OF 5 PT PAN SEE CIA (5) (9) (27 30)

DATE OF PHOTO	TYPE	QUALITY	CLASS	NO. OF CARDS	SOURCE OF PHOTOGRAPH
30 JULY 62	3	2	B	3	25X1A
CLASSIFICATION				CAPTIONED BY	
SECRET AND FOREIGN DISSEM				UH	

PHOTO NO. 891231	LOT NO. 5-791	MAP REFERENCE C	LATITUDE 45 33 N	LONGITUDE 76 38 E
COUNTRY USSR		PROVINCE		
AREA NO. D247N	SUBJECT ALB	SUBJECT AKF	SUBJECT ALA	SUBJECT
70	N A R	M Y S	(N R)	R A I L R O A D
25	F E R R Y	P O R T		
45				

ON WEST SHORE OF KERCHENSKIY
PROLIV.

5 OF 5 PT PAN SECTION 5 (9)
(27 30)

DATE OF PHOTO	TYPE	QUALITY	CLASS	NO. OF COPIES	SOURCE OF PHOTOGRAPH
30 July 62	3	2	B	3	25X1A
CLASSIFICATION SECRET/NO FOREIGN DISSEM				CAPTIONED BY WH	

PHOTO NO. **891233** LOT NO. **4635** MAP REFERENCE **C** LATITUDE **38-44"** LONGITUDE **09-15"**

COUNTRY **Portugal** PROVINCE **Estremadura**

AREA NO	SUBJECT	SUBJECT	SUBJECT	SUBJECT	SUBJECT	SUBJECT	SUBJECT	SUBJECT	SUBJECT
12123M	AHE								
L I B R A R Y	5		10	P O R T	15	I L O I			20
	25		30		35	F E D E R A T I O			40
F N A T I O N A L	45	W H E A T				P R O D U C E R			

(CAPACITY 42,000 METRIC TONS)
 AT APPROX 38° ~~44'~~ 07" N, 09° 06' 06" W.
 LKG. \$W. ALONG AVENIDA INFANTE

D. HENRIQUE
 Part 2 of 3 part pan See CIA

DATE OF PHOTO	TYPE	QUALITY	CLASS	NO. OF CARDS	
21 June 62	3	1	3	1	
CLASSIFICATION (conf)				CAPTIONED BY JP	

PHOTO NO.	891234	LOT NO.	8638	MAP REFERENCE	C	LATITUDE	38-44N	LONGITUDE	09-15W	
COUNTRY	Portugal		PROVINCE							Estremadura
AREA NO	12128m	SUBJECT	AHF	SUBJECT		SUBJECT		SUBJECT		
	L	15	i	10	B	15	O	20	N	
	F	25	C	30	O	35	M	40	P	
	L	45	D	50	E	P	O	R	T	
<p>COLONIAS. LKG. SW. ALONG AVENIDA INFANTE D. HENRIQUE Part 3 of 3 part pan. See CIA</p>										
	24								25X1A	
DATE OF PHOTO	21 June	TYPE	6	QUALITY	2	CLASS	3	NO. OF CARDS	1	
CLASSIFICATION	Conf		CAPTIONED BY							Op

PHOTO NO. 891235	LOT NO. 5638	MAP REFERENCE C	LATITUDE 38-44 N	LONGITUDE 09-15 W
COUNTRY Portugal	PROVINCE Estremadura			
AREA NO. 12128	SUBJECT ALA	SUBJECT AKM	SUBJECT OLD	SUBJECT PORT
	5	10	15	20
	25	30	35	40
	45	50		

Part ① of 3 part pan. See CIA

27-30

25X1A

DATE OF PHOTO 21 June 62	TYPE 3	QUALITY 1	CLASS 3	NO. OF CARDS 2	50
CLASSIFICATION Conf				CAPTIONED BY JP	

PHOTO NO. 891236 LOT NO. 8638 MAP REFERENCE C LATITUDE 38-44N LONGITUDE 09-15W

COUNTRY Portugal PROVINCE Estremadura

AREA NO	SUBJECT	SUBJECT	SUBJECT	SUBJECT	SUBJECT	SUBJECT	SUBJECT	SUBJECT	SUBJECT
12128M	ALA	AKH							
L I S B O N			10			15			20
V E Y O R			30			35			40
N G			50						

MILITARY MAINTENANCE
 INSTALCATION, MANUTENCAO
 MILITAR ~~AVL~~ 6. AVE. INFANTE
 D. HENRIQUE. Part 2 of 3 part (13)
 28-30 pm. See CIA

DATE OF PHOTO	TYPE	QUALITY	CLASS	NO. OF CARDS
21 June 62	3	1	3	2

CLASSIFICATION Conf CAPTIONED BY JP

PHOTO NO. 891237	LOT NO. 658	MAP REFERENCE C	LATITUDE 38-44N	LONGITUDE 09-15W
COUNTRY Portugal	PROVINCE Estremadura			
AREA NO 121-3M	SUBJECT 11A	SUBJECT AXU	SUBJECT	SUBJECT
	5		10	15
	25		30	35
	45		50	20
				40
VEYOR D Y T E M B F R U I C I N G P O R T U G U E S E MILITARY MAINTENANCE INSTALATION, MANUTENCAO MILITAR BLK ^{DOWN} AVE. INFANTE D. HENRIQUE Part 3 of 3 part 28-30 par. See CIA				
DATE OF PHOTO	TYPE	QUALITY	CLASS	NO. OF CARDS
21 June 62	3	1	3	2
CLASSIFICATION	CONF		CAPTIONED BY [Signature]	

PHOTO NO. 891239 LOT NO. 638 MAP REFERENCE C LATITUDE 38-44N LONGITUDE 09-15W

COUNTRY	Portugal		PROVINCE	Estremadura											
AREA NO	12128M	SUBJECT	AKW	SUBJECT	CB	SUBJECT	C34	SUBJECT		SUBJECT		SUBJECT		SUBJECT	
	L	I	B	O	N		L	K	G.	F	R.	R	D.	A	T
	A	P	P	R	O	X.	3	8	0	4	3	3	4	N	9
	1	0	3	5											

SHOWING VALLEY
 BETWEEN VIADUTO ENG. DUARTE
 PACHECO & AGUA\$ LIURE\$ AQUE
 DUCT.

7-28

~~Part 1 of 2 p~~

25X1A

DATE OF PHOTO	TYPE	QUALITY	CLASS	NO. OF CARDS
21 June 62	3	1	3	2
CLASSIFICATION				CAPTIONED BY
conf				Op



PHOTO NO. 891240	LOT NO. 4638	MAP REFERENCE C	LATITUDE 36-41 N 09 15 W	LONGITUDE
COUNTRY Portugal	PROVINCE Estremadura			
AREA NO. 151-53 AKW	SUBJECT	SUBJECT	SUBJECT	SUBJECT
	5	10	15	20
		V	A D U	E N G
	25	30	35	40
	D U A R T E	P A C H E L O		
	45	50		

AT APPROX. 38° 43' 14" N. 09° 10' 26" W. FR. AVENIDA DE CEUTA.
 Part 1 of 3 part pan. See CIA

28

25X1A

DATE OF PHOTO	TYPE	QUALITY	CLASS	NO. OF CARDS	SA
21 June 58	3	1	3	1	
CLASSIFICATION	CAPTIONED BY				
	Cord				

PHOTO NO.	891241	LOT NO.	638	MAP REFERENCE	C	LATITUDE	38-44N	LONGITUDE	09-15W
COUNTRY	Portugal		PROVINCE						
	Estremadura								
AREA NO	12128M	SUBJECT	AKW	SUBJECT	AKU	SUBJECT		SUBJECT	
	L	5	B	10	V	15	A	20	D
	U	25	A	30	R	35	T	40	E
	D	45	A	50	R		T		E

AT APPROX. 38° 43' 14" N,
 09° 10' 26" W. FR. AVENIDA
 DE CEUTA. Part 2 of 3 part
 pan. See CIA

DATE OF PHOTO	28	TYPE	62	QUALITY	3	CLASS	1	NO. OF CARDS	3	2	25X1A
CLASSIFICATION	Conf		CAPTIONED BY		GP						

PHOTO NO. 891242	LOT NO. 1138	MAP REFERENCE C	LATITUDE 38° 43' 14" N	LONGITUDE 09° 10' 26" W
COUNTRY Portugal	PROVINCE Estremadura			
AREA NO 12088M	SUBJECT AHW	SUBJECT AHW	SUBJECT	SUBJECT
	5	10	15	20
		M; A D U T O		E M G.
	25	30	35	40
	D U A R T E	E N C H E C O		
	45	50		

AT APPROX. 38° 43' 14" N,
 09° 10' 26" W. FR. AVENIDA
 DE CEUTA. Part 3 of 3 part
 pan. See CIA

28 25X1A

DATE OF PHOTO	TYPE	QUALITY	CLASS	NO. OF CARDS	5
21 June 58	3	1	3	2	
CLASSIFICATION / Conf				CAPTIONED BY G	

PHOTO NO.	891244	LOT NO.	R 777	MAP REFERENCE	Source	LATITUDE	29 13 N	LONGITUDE	83 56 E
COUNTRY	Togo		PROVINCE	NAC 439C					
AREA NO.	64	SUBJECT	C81 AHP	SUBJECT		SUBJECT		SUBJECT	
	T E G A R			B H O T I A		\$		G R I N D	
	I N G		\$ E E D		F O R		M U \$	T A R D	
	O I L								

1-1

DATE OF PHOTO	8, 24	TYPE		QUALITY		CLASS	25X1A	NO. OF CARDS	2
CLASSIFICATION		CAPTIONED BY		B					

PHOTO NO.	891245	LOT NO.	R 5777	MAP REFERENCE	Boume ora Ketrunde	LATITUDE	29 13N	LONGITUDE	83 56E
COUNTRY	Nepal		PROVINCE						
AREA NO	66	WAC 439C							
SUBJECT	C12	SUBJECT	DID	SUBJECT	D3A	SUBJECT	AH4	SUBJECT	
T E G A R	5			10				15	P A S T U
R E L A N D	25			30				35	
	45			50					40

1-2

7, 10, 24 25X1A

DATE OF PHOTO	TYPE	QUALITY	CLASS	NO. OF CARDS
10-9, 6	2	4	2	3
CLASSIFICATION				CAPTIONED BY
P...				...



Approved for Release 1999/09/22 : CIA-RDP78-05867A000401400024-5

PHOTO NO.	891246	LOT NO.	R5777	MAP REFERENCE	Salween	LATITUDE	29 13N	LONGITUDE	83 57E
COUNTRY	Nepal		PROVINCE						
			Wac 439C						
AREA NO.	64	SUBJECT	C68	SUBJECT	DIB	SUBJECT	AH4	SUBJECT	
	P H U W	A		V I L L A G E					
	R O U N D I N G			P A S T U R E					
	D.								

2-3

1, 6, 24

25X1A



DATE OF PHOTO	TYPE	QUALITY	CLASS	NO. OF CARDS
Oct 29	6 2 4	2	3	3
CLASSIFICATION				CAPTIONED BY
Comp				REB

PHOTO NO. 891247 LOT NO. R5777 MAP REFERENCE Louisa LATITUDE 29 13 N LONGITUDE 83 56 E

COUNTRY		PROVINCE		SUBJECT		SUBJECT		SUBJECT		SUBJECT	
Nepal		NAC 439C									
AREA NO		SUBJECT		SUBJECT		SUBJECT		SUBJECT		SUBJECT	
64		C76		HAG							
T E G A R		W O M E N		P O U N D		I N					
G G R A I N											

1-4

8, 24

25X1A



DATE OF PHOTO	TYPE	QUALITY	CLASS	NO. OF CARDS
OCT 29, 6	2	4	H	2

CLASSIFICATION Conf CAPTIONED BY LEB

PHOTO NO.	891249	LOT NO.	R 5777	MAP REFERENCE	Source	LATITUDE	29 13N	LONGITUDE	83 56E	
COUNTRY	Nepal		PROVINCE							
AREA NO.	66	AH2		WAL 439C						
SUBJECT	TEGAR	SUBJECT	MU	SUBJECT	T	SUBJECT	A	SUBJECT	R	
	5		10		D		15		20	
	25		30				35		40	
	45		50							
1-6										
24 25X1A										
DATE OF PHOTO	TYPE	QUALITY	CLASS	NO. OF CARDS						
Oct 29, 62	1	2	4	1						
CLASSIFICATION	Comp			CAPTIONED BY						
JFB										

PHOTO NO. 891250 LOT NO. R5777 MAP REFERENCE Source LATITUDE 29 13N LONGITUDE 83 56E

COUNTRY		PROVINCE							
NEPAL		WOL 439C							
AREA NO	SUBJECT	SUBJECT	SUBJECT	SUBJECT	SUBJECT	SUBJECT	SUBJECT	SUBJECT	SUBJECT
6U	C71								20
TEGAR			V	I	L	L	A	G	E
								R	\$
									40

1-7

(8)

25X1A



DATE OF PHOTO	TYPE	QUALITY	CLASS	NO. OF CARDS
Oct 29 6 21 4		2	4	1
CLASSIFICATION				CAPTIONS
Cred				AB3

PHOTO NO. 891251		LOT NO. R5777		MAP REFERENCE <i>Source</i>		LATITUDE <i>29 14 N</i>		LONGITUDE <i>83 56 E</i>	
COUNTRY NEPAL				PROVINCE <i>Province of Terai</i>					
AREA NO. 64		SUBJECT C78		SUBJECT AGP		SUBJECT		SUBJECT	
TEGAR		5		CARPENTER		10		20	
		25		30		35		40	
		45		50					
1-8				(8)		25X1A			
DATE OF PHOTO		TYPE	QUALITY	CLASS	NO. OF CARDS				
Oct 29 6 2		4	2	4	2				
CLASSIFICATION <i>and</i>				CAPTIONED BY <i>REB</i>					

PHOTO NO. 891252		LOT NO. R5777		MAP REFERENCE Source		LATITUDE 29 13W		LONGITUDE 83 56E	
COUNTRY NEPAL				PROVINCE WAC 439C					
AREA NO LU		SUBJECT C72		SUBJECT		SUBJECT		SUBJECT	
T		E		G		A		R	
F		M		U		T		A	
N		O		N		D		O	
O		N		Y.					

1-9

(8)

25X1A

DATE OF PHOTO	TYPE	QUALITY	CLASS	NO. OF CARDS
Oct 21 6 21	1	2	1	1

CLASSIFICATION **SECRET** CAPTIONED BY **[Signature]**



PHOTO NO. 891253 LOT NO. R 5777 MAP REFERENCE C LATITUDE 29 11 N LONGITUDE 83 58 E

COUNTRY Nepal		PROVINCE WAC 439C							
AREA NO 66	SUBJECT C44	SUBJECT D3D	SUBJECT DID	SUBJECT D19	SUBJECT D19	SUBJECT	SUBJECT	SUBJECT	SUBJECT
M	U	†	A	N	G	(N ¹⁰ R)	A	N	E
V	I	L	L	A	G	E	R	U	I
						N	‡		

1-10

1, 10, 29

25X1A
[Redacted]

DATE OF PHOTO	TYPE	QUALITY	CLASS	NO. OF CARDS
Oct 29, 62	4	2	3	4
CLASSIFICATION COPY				CAPTIONED BY KEB

PHOTO NO. 891254 LOT NO. R5777 MAP REFERENCE C LATITUDE 29 11 N LONGITUDE 83 58 E

COUNTRY		PROVINCE							
Nepal		WAC 439C							
AREA NO	SUBJECT	SUBJECT	SUBJECT	SUBJECT	SUBJECT	SUBJECT	SUBJECT	SUBJECT	SUBJECT
64	DIB	ALF	DIU	DIA					
MU	\$	T	A	N	G	(N	R)	Ⓣ	E
								R	A
								I	N

1-11

1, 28

25X1A

DATE OF PHOTO	TYPE	QUALITY	CLASS	NO. OF CARDS
Oct 29	6	2	4	2
CLASSIFICATION				CAPTIONED BY
Conf.				REB




PHOTO NO. 891255 LOT NO. R5777 MAP REFERENCE C LATITUDE 29 11 N LONGITUDE 83 58 E

COUNTRY		PROVINCE							
Nepal		WAC 439C							
AREA NO	SUBJECT	SUBJECT	SUBJECT	SUBJECT	SUBJECT	SUBJECT	SUBJECT	SUBJECT	SUBJECT
64	CB8	DID	ALF						20
M U \$ T	A N G		L K G		E	A	\$	T	40
	25		30				35		
	45		50						

1-12

1, 6, 28

25X1A



DATE OF PHOTO	TYPE	QUALITY	CLASS	NO. OF CARDS
Oct 29 6 2	4	2	7	3

CLASSIFICATION Copy CAPTIONED BY EB

PHOTO NO.	891256	LOT NO.	K 3111	MAP REFERENCE	C	LATITUDE	27 114	LONGITUDE	83 58 E
COUNTRY	Nepal		PROVINCE						
AREA NO.	14	SUBJECT	CG8	SUBJECT	DID	SUBJECT		SUBJECT	
	M	U	T	A	N	G			
	E	S	T	E	N	T	R	A	N
	A	G	E						
1-13									
1, 6, 4 25X1A									
DATE OF PHOTO	1962	TYPE	4	QUALITY	3	CLASS	2	NO. OF CARDS	
CLASSIFICATION						CAPTIONED BY			

PHOTO NO.	891257	LOT NO.	R 5777	MAP REFERENCE	C	LATITUDE	29 11N	LONGITUDE	83 58E
COUNTRY	Nepal		PROVINCE	439C					
AREA NO	64	SUBJECT	C44	SUBJECT	DID	SUBJECT		SUBJECT	
	M U \$	T A N G				¹⁰ L K G		¹⁵ N W	²⁰ F R O M
	M U \$	T A N G				³⁰ A T		³⁵ A N C I E N T	⁴⁰ T
	R U I N \$					⁵⁰			

1-14

25X1A

DATE OF PHOTO	TYPE	QUALITY	CLASS	NO. OF CARDS
Oct 29	6 2 4	✓	5	2

CLASSIFICATION: *Comp* CAPTIONED BY: *HEB*



PHOTO NO. 891258 LOT NO. 89777 MAP REFERENCE C LATITUDE 24 11N LONGITUDE 83 08E

COUNTRY Nepal PROVINCE 439C

AREA NO	SUBJECT	SUBJECT	SUBJECT	SUBJECT	SUBJECT	SUBJECT	SUBJECT	SUBJECT
64	C6B							
MU	T	5		10	T	15	R	20
E,		25		30		35		40
		45		50				

1-15

6, 7

25X1A

DATE OF PHOTO	TYPE	QUALITY	CLASS	NO. OF CARLS
April 74	1	4	3	1



PHOTO NO. 891259 LOT NO. R5717 MAP REFERENCE C LATITUDE 29 11N LONGITUDE 83 58E

COUNTRY Nepal PROVINCE 439C

AREA NO	SUBJECT	SUBJECT	SUBJECT	SUBJECT	SUBJECT	SUBJECT	SUBJECT	SUBJECT
6u	C45							
M	U	S	T	A	N	G	V	I
E							L	L
							A	G
							E	G
								A
								T

1-16

7, (10)

25X1A

DATE OF PHOTO	TYPE	QUALITY	CLASS	NO. OF CARDS
Oct 29	62	42	3 4	1
CLASSIFICATION Conf				CAPTIONED BY REB

PHOTO NO. **891250** LOT NO. **R5777** MAP REFERENCE **C** LATITUDE **29 11N** LONGITUDE **83 58E**

COUNTRY **Tepal** PROVINCE **439C**

AREA NO	SUBJECT	SUBJECT	SUBJECT	SUBJECT	SUBJECT	SUBJECT	SUBJECT	SUBJECT
6a	C68	DID	STG	STG	D19			
M U S T A N G			L K G			\$ O U T H W E		
\$ T								

1-17

1,6,7

25X1A

DATE OF PHOTO	TYPE	QUALITY	CLASS	NO. OF CARDS
Oct 39	62	42	33	3

CLASSIFICATION **Conf** CAPTIONED BY **REB**



PHOTO NO. 891261	LOT NO. R-777	MAP REFERENCE C	LATITUDE 11 N		LONGITUDE 102 00 E			
COUNTRY Thailand	PROVINCE 7							
AREA NO. 10	SUBJECT C45	SUBJECT C12	SUBJECT DID	SUBJECT 238 D19	SUBJECT	SUBJECT	SUBJECT	SUBJECT
MILITARY	5	10	15	20	25	30	35	40
A	ENTRANCE	TO	VILL	E				
A	AGE							

1-18

1, 7, 10

25X1A

DATE OF PHOTO	TYPE	QUALITY	CLASS	NO. OF CARDS
6-1-71	1	4	3	4

CLASSIFICATION *Conf* CAPTIONED BY *ALB*



PHOTO NO. 891262 LOT NO. R5777 MAP REFERENCE C LATITUDE 29 11N LONGITUDE 83 58E

COUNTRY NEPAL		PROVINCE 439C							
AREA NO 6U	SUBJECT DID	SUBJECT DID	SUBJECT	SUBJECT	SUBJECT	SUBJECT	SUBJECT	SUBJECT	SUBJECT
M U	5	T A N G	10	L K G	15	N O R T H E A	20		
\$ T	25	F R O M	30	M U	35	T A N G	40		
	45		50						

1-19

25X1A

DATE OF PHOTO	TYPE	QUALITY	CLASS	NO. OF CARDS	SO
Oct 29 62	4	2	4 3	2	
CLASSIFICATION Conf					CAPTIONED BY KLB



LONGITUDE

PHOTO NO. 891263 LOT NO. R5777 MAP REFERENCE C LATITUDE 29 11 N 83 58 E

COUNTRY NEPAL PROVINCE 439C

AREA NO	SUBJECT	SUBJECT	SUBJECT	SUBJECT	SUBJECT	SUBJECT	SUBJECT	SUBJECT
64	C51							
M U \$ T A N G				H O U \$ E \$				

1-20

25X1A

DATE OF PHOTO	TYPE	QUALITY	CLASS	NO. OF CARDS
Oct 29	62	4	2	3
CLASSIFICATION Conf			CAPTIONED BY REB	



PHOTO NO. 891264 LOT NO. R5777 MAP REFERENCE C LATITUDE 29 11N LONGITUDE 83 58E

COUNTRY NEPAL PROVINCE 439C

AREA NO	SUBJECT	SUBJECT	SUBJECT	SUBJECT	SUBJECT	SUBJECT	SUBJECT	SUBJECT
64	C12							
				10	MAIN	15	GOMPA	20
				30		35		40
				45				
				50				

2-1

25X1A

DATE OF PHOTO	TYPE	QUALITY	CLASS	NO. OF CARDS	SO
2 Oct 29 62	4	2	#3	1	

CLASSIFICATION *Conf* CAPTIONED BY *HEB*



PHOTO NO. 891265 LOT NO. 25117 MAP REFERENCE 89 11N 42 30E

COUNTRY NEPAL		PROVINCE 139C					
AREA NO 44	SUBJECT CIR	SUBJECT	SUBJECT	SUBJECT	SUBJECT	SUBJECT	SUBJECT
M	U	5	T	10	A	15	20
P	25	PA	30	B	35	40	
	45		50				

AND PRAYER PAPERS.

2-2

(10)

25X1A

DATE OF PHOTO	TYPE	QUALITY	CLASS	NO. OF CARDS	SOL
2	1	1	3	1	
01 21 62					
CLASSIFICATION				CAPTIONED BY	
				RUB	




PHOTO NO. 891266 LOT NO. 25777 MAP REFERENCE C LATITUDE 29 11N LONGITUDE 83 58E

COUNTRY NEPAL PROVINCE WAK 439C

AREA NO	SUBJECT	SUBJECT	SUBJECT	SUBJECT	SUBJECT	SUBJECT	SUBJECT	SUBJECT	SUBJECT
60	C 51	C 72	C 76						20
M U S T A N G				10					40
	25			30			35		
	45			50					

2-4

25X1A

DATE OF PHOTO	TYPE	QUALITY	CLASS	NO. OF CARDS
6/24/67	1		3	3

CLASSIFICATION CC-1 CAPTIONED BY [Signature]

LONGITUDE 83 58E

PHOTO NO. 891267 LOT NO. R5777 MAP REFERENCE C LATITUDE 29 11N

COUNTRY NEPAL PROVINCE WAC 439C

AREA NO	SUBJECT	SUBJECT	SUBJECT	SUBJECT	SUBJECT	SUBJECT	SUBJECT	SUBJECT	SUBJECT
64									
M	U	T	A	N	G	B	H	O	T
D	I	N	G	W	O	D	L.		

2-5

(8)

25X1A

DATE OF PHOTO	TYPE	QUALITY	CLASS	NO. OF CARDS
Oct 29	67	4	3	

CLASSIFICATION Conf

CAPTIONED BY JEB



PHOTO NO. 891268 LOT NO. 8-5777 MAP REFERENCE C LATITUDE 29 11N LONGITUDE 83 58N

COUNTRY NEPAL		PROVINCE WAL 439C							
AREA NO 6U	SUBJECT 2J1	SUBJECT	SUBJECT	SUBJECT	SUBJECT	SUBJECT	SUBJECT	SUBJECT	SUBJECT
M	U	\$	T	A	N	G	N	E	P
L	D	I	E	R	W	A	\$	H	I
\$.									

2-6

(3) 8

25X1A

DATE OF PHOTO	TYPE	QUALITY	CLASS	NO. OF CARDS
Oct 29 62	4	2	3#	1
CLASSIFICATION				CAPTIONED BY
COPY				REB




PHOTO NO.	891269	LOT NO.	8-5777	MAP REFERENCE	C	LATITUDE	29 11 N	LONGITUDE	83 58 N
COUNTRY	NEPAL			PROVINCE	WAL 439C				
AREA NO	64	SUBJECT	CSI	SUBJECT		SUBJECT		SUBJECT	
	MUBTANG				10			15	20
					30			35	40
					45				
					50				
2-7									
(7) 25X1A									
DATE OF PHOTO	TYPE	QUALITY	CLASS	NO. OF CARDS					
Oct 29 62	4	2	3A	1					
CLASSIFICATION	COPY			CAPTIONED BY	[REDACTED]				
				LEB					

PHOTO NO. 891270

LOT NO. E-5777

MAP REFERENCE E

LATITUDE 14 11 N

LONGITUDE 85 38 W

COUNTRY	PROVINCE	SUBJECT	SUBJECT	SUBJECT	SUBJECT	SUBJECT	SUBJECT	SUBJECT	SUBJECT
NEPAL	MOU 1390	60B							
AREA NO	60								
				10			15		20
				30			35		40
				45					
				50					

MOUNTAIN STREET SCENE

L-8

(7)

25X1A

DATE OF PHOTO	TYPE	QUALITY	CLASS	NO. OF CARDS
Oct 79	62	4	2	3 1
CLASSIFICATION				CAPTIONED BY
				STB



PHOTO NO.	891271	LOT NO.	R5777	MAP REFERENCE	C	LATITUDE	29 11 N	LONGITUDE	83 58 E
COUNTRY	Nepal		PROVINCE WAC 439C						
AREA NO.	64	SUBJECT	251	SUBJECT	C 12	SUBJECT		SUBJECT	
	M U	5	T A N G		10	N E P A L	15	E \$ E	\$ 20
	L D	25	E R \$		30	R I G H T	35	B O M P A	40
	B G	45			50				
2-9									
3, 7, 10									
25X1A									
DATE OF PHOTO	TYPE	QUALITY	CLASS	NO. OF CARDS	[REDACTED]				
Oct 29	6 2	4	2	#3 2					
CLASSIFICATION	Conf			CAPTIONED BY	RFB				

PHOTO NO. 891272 LOT NO. R5777 MAP REFERENCE C LATITUDE 29 11 N LONGITUDE 83 58 E

COUNTRY <i>Nepal</i>		PROVINCE <i>WAL 439C</i>							
AREA NO. <i>64</i>	SUBJECT <i>DID</i>	SUBJECT <i>C12</i>	SUBJECT <i>D3D</i>	SUBJECT <i>AMG</i>	SUBJECT	SUBJECT	SUBJECT	SUBJECT	SUBJECT
<i>M</i>	<i>U</i>	<i>T</i>	<i>A</i>	<i>N</i>	<i>G</i>	<i>W</i>	<i>O</i>	<i>M</i>	<i>E</i>
<i>I</i>	<i>N</i>	<i>G</i>	<i>M</i>	<i>A</i>	<i>N</i>	<i>U</i>	<i>R</i>	<i>E</i>	<i>F</i>
<i>\$.</i>									

2-10

1, 24, 29 25X1A

DATE OF PHOTO	TYPE	QUALITY	CLASS	NO. OF CARDS
<i>Oct 29</i>	<i>62</i>	<i>4</i>	<i>3</i>	<i>4</i>

CLASSIFICATION *Conf* CAPTIONED BY *JCB*



PHOTO NO.	891273	LOT NO.	R5771	MAP REFERENCE	?	LATITUDE	09 11 N	LONGITUDE	72 00 E
COUNTRY	Togo		PROVINCE						
AREA NO.	60	Wac 439C							
SUBJECT	D12	SUBJECT	ALF	SUBJECT	AH3	SUBJECT		SUBJECT	
M	U	T	A	N	E	(N	R)	H	Y
A	K	L	O	A	D	E	D	W	I
E								T	H
								M	A
								N	U
								R	

2-11

1, 24

25X1A

DATE OF PHOTO	TYPE	QUALITY	CLASS	NO. OF CARDS
6/24	6 2	4	3	3
CLASSIFICATION	CAPTIONED BY			



PHOTO NO. 891274 LOT NO. R5777 MAP REFERENCE C LATITUDE 29 11N LONGITUDE 83 58E

COUNTRY Nepal PROVINCE Wac 439c

AREA NO	SUBJECT	SUBJECT	SUBJECT	SUBJECT	SUBJECT	SUBJECT	SUBJECT	SUBJECT
64	DID	DID	C12	DIU	D19			
	M U \$ T A N G			G R O U P				
	M A \$							

2-12

1, 7, 10

25X1A

DATE OF PHOTO	TYPE	QUALITY	CLASS	NO. OF CARDS
OCT 29	62	4	2	#3 5

CLASSIFICATION: *Conf* CAPTIONED BY: *ZEB*



PHOTO NO. 891275 LOT NO. R5777 MAP REFERENCE C LATITUDE 29 11 N LONGITUDE 83 58 E

COUNTRY Nepal PROVINCE Wal 439C

AREA NO.	SUBJECT	SUBJECT	SUBJECT	SUBJECT	SUBJECT	SUBJECT	SUBJECT	SUBJECT	SUBJECT					
64	C72								20					
MU	T	A	N	G	10	C	H	I	D	15	R	E	N	40
					25					30				
					45					50				

2-13

25X1A

DATE OF PHOTO	TYPE	QUALITY	CLASS	NO. OF CARDS
Oct 29	62	H	2	3
CLASSIFICATION Conf				CAPTIONED BY RCB



PHOTO NO.	891276	LOT NO.	R 5577	MAP REFERENCE	C	LATITUDE	29 11N	LONGITUDE	83 58E
COUNTRY	Nepal		PROVINCE	439C					
AREA NO.	64	SUBJECT 5	AKI	DID	D19				
	MU	TANG		VILLAGERS					
	AFTING		FOR	HELICOPTER					
	R.								
2-15									
1, 7, 30, 32 25X1A									
DATE OF PHOTO	TYPE	QUALITY	CLASS	NO. OF CARDS	[REDACTED]				
Oct 29	24	✓	30	2					
CLASSIFICATION				CAPTIONED BY					
Conf				KERS					

PHOTO NO. 891277	LOT NO. 10111	MAP REFERENCE C	LATITUDE 14 11 ✓	LONGITUDE 101 01 E
COUNTRY Thailand	PROVINCE Nac 439C			
AREA NO 711	SUBJECT C68	SUBJECT D10	SUBJECT D10	SUBJECT D19
			10 L K G	15 N W
				20 T O W
	25 N C E N T E R		30	35
	45		50	40
2-16				
1, 6				
25X1A				
DATE OF PHOTO 01 79	TYPE 8	QUALITY 8	CLASS 53	NO. OF CARDS 4
CLASSIFICATION TOP SECRET			CAPTIONED BY [Redacted]	

PHOTO NO.	891278	LOT NO.	5777	MAP REFERENCE	Souace	LATITUDE	28 58 N	LONGITUDE	83 52 E
COUNTRY	Nepal		PROVINCE	Nac 439C					
AREA NO.	64	SUBJECT	DID	SUBJECT	DIA	SUBJECT	DI9	SUBJECT	
		5		10				15	
	KALI		GAN		DAKI			GORGE	20
	LOOKING	25		30	OUT		35	WEST	40
		45		50					
2-17		25X1A							
DATE OF PHOTO	TYPE	QUALITY	CLASS	NO. OF CARDS					
Oct 29	6	2	8	2	3	3			
CLASSIFICATION	Comp			CAPTIONED BY					
				REB					

PHOTO NO. 891279 LOT NO. R 5777 MAP REFERENCE C LATITUDE 28 47N 83 44E LONGITUDE

COUNTRY	PROVINCE							
Nepal	WAC 439C							
AREA NO	SUBJECT	SUBJECT	SUBJECT	SUBJECT	SUBJECT	SUBJECT	SUBJECT	SUBJECT
64	C51	C81						
JOMO	10	15	20					
JOMO	25	30	35	40				
	45	50						

2-18

7, 8

25X1A

DATE OF PHOTO	TYPE	QUALITY	CLASS	NO. OF CARDS
Oct 29, 62	4	2	3	2
CLASSIFICATION				CAPTIONED BY
CUM				REB




PHOTO NO. 891280 LOT NO. R5777 MAP REFERENCE C LATITUDE 27 43N LONGITUDE 85 19E

COUNTRY		PROVINCE							
Nepal		WAL 439C							
AREA NO	SUBJECT	SUBJECT	SUBJECT	SUBJECT	SUBJECT	SUBJECT	SUBJECT	SUBJECT	SUBJECT
6U	C62	D10	D10	AKU	AKW	D36			
KATMANDU				LOOK	ING				NO
RTH									

2-19

1, 6, 28, 29

25X1A

DATE OF PHOTO	TYPE	QUALITY	CLASS	NO. OF CARDS
Oct 29	Q	2	#3	6
CLASSIFICATION				CAPTIONED BY
Conf				HEB

PHOTO NO. 891281 LOT NO. R5777 MAP REFERENCE C LATITUDE 27 43N LONGITUDE 85 19E

COUNTRY		PROVINCE							
Nepal		WAL 439C							
AREA NO	SUBJECT	SUBJECT	SUBJECT	SUBJECT	SUBJECT	SUBJECT	SUBJECT	SUBJECT	SUBJECT
6U	CG2	D36	DID	D19	AKW				
KATMANDU			10	LOOK	ING				NO
RTH			30						40
			45						

2-20
~~2-21~~

1, 28, 29 25X1A

DATE OF PHOTO	TYPE	QUALITY	CLASS	NO. OF CARDS
Oct 29	2	8	23	5

CLASSIFICATION: Conf CAPTIONED BY: HLB



Approved For Release 1999/09/22 : CIA-RDP78-05867A000401400024-5

PHOTO NO. 891282	LOT NO. 897	MAP REFERENCE C	LATITUDE 41 20 N	LONGITUDE 19 50 E
COUNTRY ALBANIA		PROVINCE TIRANE		
AREA NO 5110M	SUBJECT C6B	SUBJECT E26	SUBJECT C06	SUBJECT
TIRANE				B L D U J
MINISTRY				DEFENSE
(LFT)				OF INTERIOR (RUT)
(76)				
Pt ① of 3-pt PANORAMA. See CIA				
DATE OF PHOTO Nov 62	TYPE 4	QUALITY ✓	CLASS C	NO. OF CARDS 3
CLASSIFICATION CNF Prison			CAPTIONED BY [Signature]	

PHOTO NO. 891283	LOT NO. 897	MAP REFERENCE C	LATITUDE 4120 N	LONGITUDE 1950 E
COUNTRY ALBANIA	PROVINCE TIRANE			
AREA NO 5110M	SUBJECT C6B	SUBJECT C26	SUBJECT C06	SUBJECT
TIRANE	5		10	B 15 L D G 47
M, N I	25	ST R Y	30	OF I, N T E R I O R
K E N T E N	45		50	

Pt 2 of 3-pt PANORAMA See CIA

(6,7,8) 25X1A

DATE OF PHOTO	TYPE	QUALITY	CLASS	NO. OF CARDS
Nov 62	4	✓	C	3
CAPTIONED BY				

PHOTO NO. **891284** LOT NO. **897** MAP REFERENCE **L** LATITUDE **41° 10' N** LONGITUDE **19° 10' E**

COUNTRY **ALBANIA** PROVINCE **DURRES**

AREA NO	SUBJECT	SUBJECT	SUBJECT	SUBJECT	SUBJECT	SUBJECT	SUBJECT	SUBJECT
5111N	CDG	CDG	CDG					
TIRANE			CDG					
MIRISTRY								
(L & R) 3A								

Pt 3 of 1st program for CIA

25X1A



DATE OF PHOTO	TYPE	QUALITY	CLASS	NO. OF CARDS
Nov 62	4	✓	C	3

CAPTIONED BY **L**

PHOTO NO. **891285** LOT NO. **R 3962** MAP REFERENCE **C** LATITUDE **18-28S** LONGITUDE **70-20W**

COUNTRY **Chile** PROVINCE **Jarapaca**

AREA NO	SUBJECT	SUBJECT	SUBJECT	SUBJECT	SUBJECT	SUBJECT	SUBJECT	SUBJECT
7115	D22							
A R I C A	(N R.)							
S O F	C I T Y							

DATE OF PHOTO	TYPE	QUALITY	CLASS	NO. OF CARDS	CAPTIONED BY
2					
62	7	1	3	1	Op

25X1A


PHOTO NO. **891286** LOT NO. **R 3962** MAP REFERENCE **C** LATITUDE **—** LONGITUDE **—**

COUNTRY **Chile** PROVINCE **Tarapaca**

AREA NO	SUBJECT	SUBJECT	SUBJECT	SUBJECT	SUBJECT	SUBJECT	SUBJECT	SUBJECT
7115	D36							
U P P E R	R	L A U C A			R I V E R			
	5		10		15			20
	25		30		35			40
	45		50					

(2)

25X1A

DATE OF PHOTO	TYPE	QUALITY	CLASS	NO. OF CARDS
— 6 2 7 1			3	1

CLASSIFICATION **Conf** CAPTIONED BY **OP**



PHOTO NO. **891287** LOT NO. **A5832** MAP REFERENCE **C** LATITUDE **28 36 N** LONGITUDE **77 12 E**

COUNTRY **INDIA** PROVINCE **W.P.C. 440 C**

AREA NO.	SUBJECT	SUBJECT	SUBJECT	SUBJECT	SUBJECT	SUBJECT	SUBJECT	SUBJECT	SUBJECT
54	PIC	C51							
N C W	5	D E L H I	10	(N R)		15	C A M E L	20	-
P O W E R E D	25	W E L L	30	P U M P	35	T	40		
Y P I C A L	45	50	E A S T O F D E L H I	W A L K I N G					

PLATFORM ELEVATED ONE TO TWO METERS.

(9, 10)

25X1A


DATE OF PHOTO	TYPE	QUALITY	CLASS	NO. OF CARDS	SOURCE
6 2 4	2	2	3	2	

PHOTO NO. **891288** LOT NO. **R5832** MAP REFERENCE **C** LATITUDE **28 36 N** LONGITUDE **77 12 E**

COUNTRY INDIA		PROVINCE WAC 440C							
AREA NO. 5U	SUBJECT ALF	SUBJECT C6B	SUBJECT	SUBJECT	SUBJECT	SUBJECT	SUBJECT	SUBJECT	SUBJECT
N E N	⁵ D E L H I	¹⁰ T Y P I C A L	²⁰ \$						
T R E E T	²⁵ I N	³⁰ B E T T E R	³⁵ \$ U B U						
R B O F	⁴⁵ C I T Y								

BULLOCK CARTS USED EXTENSIVELY IN CITY.

(6, 32)

25X1A

DATE OF PHOTO	TYPE	QUALITY	CLASS	NO. OF CARDS	SOURCE
6 2	4	2	3	2	
CLASSIFICATION CONF					CAPTIONED BY WAF

Approved For Release 1999/09/22 : CIA-RDP78-05867A000401400024-5

Next 4 Page(s) In Document Exempt

25X6

Approved For Release 1999/09/22 : CIA-RDP78-05867A000401400024-5

PHOTO NO. 891294	LOT NO. R-98	MAP REFERENCE C	LATITUDE 41-54N	LONGITUDE 12-25E
COUNTRY France Italy	PROVINCE Lazio			
AREA NO. 4419M	SUBJECT CAC	SUBJECT	SUBJECT	SUBJECT
R O M E	C O M M O N	P O L I T I C		
A L P O S T E R.				

8	DATE OF PHOTO	TYPE	QUALITY	CLASS	NO. OF CARDS	25X1A
	Nov. 6 1	4	1	3A	1	[REDACTED]
CLASSIFICATION	Conf			CAPTIONED BY	[REDACTED]	

PHOTO NO. 891295 LOT NO. R-78 MAP REFERENCE C LATITUDE 41-54N LONGITUDE 12-25E

COUNTRY ~~France~~ Italy PROVINCE Lazio

AREA NO	SUBJECT	SUBJECT	SUBJECT	SUBJECT	SUBJECT	SUBJECT	SUBJECT	SUBJECT
4419m	90							
R O M E	5	C O M M O N	10	P O L I T I C	15			20
A L P O S T E R	25		30		35			40
	45		50					

8

25X1A

DATE OF PHOTO	TYPE	QUALITY	CLASS	NO. OF CARDS	
Nov. 6 1 4		1	B1	1	[REDACTED]
CLASSIFICATION				COPY	CAPTIONED BY

PHOTO NO. 891296	LOT NO. R 98	MAP REFERENCE C	LATITUDE 45-28N	LONGITUDE 09-12E
COUNTRY Italy	PROVINCE Lombardia			
AREA NO. 3319M	SUBJECT C2G	SUBJECT	SUBJECT	SUBJECT
MILAN	UNIDENTIFIED			
D.G.				
7	DATE OF PHOTO	TYPE	QUALITY	CLASS
	Dec. 6 1	3	1	3
CLASSIFICATION	CAPTIONED BY Op		NO. OF CARDS 1	

25X1A

PHOTO NO.	891297	LOT NO.	R 98	MAP REFERENCE	C	LATITUDE	45-40N	LONGITUDE	13-46E
COUNTRY	Irieste								
AREA NO.	53 9M	SUBJECT	CGB	SUBJECT	C15	SUBJECT		SUBJECT	
	T	R	E	\$	T	E	10	15	20
							4	\$	C
							30	35	40
	N	R	I	G	H	T.			
							50		

6-8

DATE OF PHOTO	TYPE	QUALITY	CLASS	NO. OF CARDS
Dec 6 1	3	1	34	2
CLASSIFICATION	CAPTIONED BY			
	Cond [Signature]			

25X1A

PHOTO NO. 891298	LCI NO. R 98	IAAP REFERENCE C	LATITUDE 41-54N	LONGITUDE 12-25E
COUNTRY Italy	PROVINCE Lazio			
AREA NO. 4419m	SUBJECT C15	SUBJECT	SUBJECT	SUBJECT
R O M E	5	U. S.	10	15
	25		30	35
	43		50	
8				
25X1A				
DATE OF PHOTO	TYPE	QUALITY	CLASS	NO. OF CARTS
NOV. 6 1	3	1	2	1
CLASSIFICATION	CAPTIONED BY			
	COAL		JP	

Approved For Release 1999/09/22 : CIA-RDP78-05867A000401400024-5

PHOTO NO.	891299	LOI NO.	R 7A	MAP REFERENCE	C	LATITUDE	41-54N	LONGITUDE	12-25E
COUNTRY	Italy			PROVINCE Lazio					
AREA NO.	4419M	SUBJECT	C6B	SUBJECT		SUBJECT		SUBJECT	
	R O M E	5		V I A	10	V I T T O R I O	15		20
	E N E T	25			30		35		40
		45			50				
						25X1A			
DATE OF PHOTO		TYPE	QUALITY	CLASS	NO. OF CARDS	[REDACTED]			
NOV. 6 1		3	1	1	1				
CLASSIFICATION				CAPTIONED BY					
O U A				[Signature]					

PHOTO NO. 891300 LOT NO. R-98 MAP REFERENCE C LATITUDE 48-~~52~~N LONGITUDE 02-~~20~~E

COUNTRY France PROVINCE Seine et Oise

AREA NO	SUBJECT	SUBJECT	SUBJECT	SUBJECT	SUBJECT	SUBJECT	SUBJECT	SUBJECT	SUBJECT
<u>9346M</u>	<u>AK8</u>								
<u>08</u>	<u>AK8</u>	<u>Y</u>	<u>5</u>	<u>10</u>	<u>INTERNATIONAL</u>	<u>15</u>	<u>20</u>	<u>25</u>	<u>30</u>
	<u>AIRPORT</u>	<u>25</u>	<u>30</u>	<u>35</u>	<u>TERMINAL</u>	<u>40</u>			
		<u>45</u>	<u>50</u>						

31 25X1A

DATE OF PHOTO	TYPE	QUALITY	CLASS	NO. OF CARDS
<u>Oct 6 1 3</u>		<u>1</u>	<u>4</u>	<u>1</u>

CLASSIFICATION OWD CAPTIONED BY JP



PHOTO NO. 891301		LOT NO. R-93		MAP REFERENCE C		LATITUDE 48- 52 ⁴⁵ N		LONGITUDE 02- 20 ⁴ E	
COUNTRY France				PROVINCE Seine et Oise					
AREA NO 9346m		SUBJECT AK6	SUBJECT	SUBJECT	SUBJECT	SUBJECT	SUBJECT	SUBJECT	SUBJECT
① RA 48 45		5	A I R	10	P O R T.	15			20
		25	-	30		35			40
		45		50					
31									
DATE OF PHOTO		TYPE	QUALITY	CLASS	NO. OF CARDS	25X1A			
Oct 6 1 7		2	4	1					
CLASSIFICATION OTHO			CAPTIONED BY SP						

PHOTO NO. **891302** LOT NO. **R5523** MAP REFERENCE **C** LATITUDE **31 06 N** LONGITUDE **77 10 E**

COUNTRY **INDIA** PROVINCE **WAC 440 B (HIMACHAL PRADESH)**

AREA NO	SUBJECT	SUBJECT	SUBJECT	SUBJECT	SUBJECT	SUBJECT	SUBJECT	SUBJECT	SUBJECT
54	C62	D10	D42						
\$ I M L A	5	L K G	10	T O W A R D	15	R R	20		
\$ T A T I O N	25		30		35		40		
	45		50						

FROM HIMACHAL PRADESH SECRETARIAT BUILDING.

1-

1, 6, 7, 18 25X1A

DATE OF PHOTO	TYPE	QUALITY	CLASS	NO. OF CARDS
	6 2 4	2	3	3

CLASSIFICATION **Conf** CAPTIONED BY **REP**

PHOTO NO. 891303	LOT NO. R.5525	MAP REFERENCE C	LATITUDE 31 06 N	LONGITUDE 77 10 E
COUNTRY INDIA		PROVINCE WAC 440 B (HIMACHAL PRADESH)		
AREA NO. 54	SUBJECT CG2	SUBJECT DID	SUBJECT	SUBJECT
\$ I M L A	5	L K E	10	F R
AR K	25		35	M A L L
	45		50	P
NORTH				

3

25X1A

DATE OF PHOTO	TYPE	QUALITY	CLASS	NO. OF CARDS
6 2	4	2	3	

CLASSIFICATION **Conf** CAPTIONED BY **REP**



PHOTO NO. 891304	LOT NO. 15573	MAP REFERENCE C	LATITUDE 31 06 N	LONGITUDE 77 13 E
COUNTRY INDIA		PROVINCE WOL N45 R (HIMALAYAL P. DIST.)		
AREA NO 54	SUBJECT C12	SUBJECT C6B	SUBJECT D42	
D I M L	⁵ A	C H R I	¹⁰ S T	¹⁵ C H U R C H
E P I	²⁵ C O P A L	C,	³⁵ A B O V E	⁴⁰ M
A L L	⁴⁵	⁵⁰		

DATE OF PHOTO 7, 18		TYPE		CLASS 25X1A	NO. OF CARDS
	6	2	1	3	
CLASSIFICATION				CAPTIONED BY	
				[REDACTED]	

PHOTO NO. 891306	LOT NO. R 5523	MAP REFERENCE C	LATITUDE 31 06 N	LONGITUDE 77 10 E
COUNTRY INDIA	PROVINCE WAL 440 B (HIMACHAL PRADESH)			
AREA NO. 54	SUBJECT C6B	SUBJECT C64	SUBJECT A40	SUBJECT
5	1 M L A	M A L L	10	20
25			30	40
45			50	
DATE OF PHOTO 6, 7, 17		TYPE 4	QUALITY 2	CLASS 3
CLASSIFICATION Copy		NO. OF CARDS 3		
CAPTIONED BY RFB		25X1A		

PHOTO NO.	891307	LOT NO.	R5523	MAP REFERENCE	C	LATITUDE	31 06N	LONGITUDE	77 10E									
COUNTRY	INDIA		PROVINCE	WAC 440B (HIMACHAL PRADESH)														
AREA NO.	5U	SUBJECT	DID	SUBJECT	ALP	SUBJECT	C38	SUBJECT	AKU.									
	\$	1	M	L	A		(N R)	10	L	KG	15	F	R	\$	20			
	M	L	A	-	K	A	L	K	A	30	R	D	5	35	M	I	\$	40
	O	F	T	O	W	N		50										

DATE OF PHOTO	TYPE	QUALITY	CLASS	NO. OF CARDS	SC
	62	4	2	3	4
CLASSIFICATION	Comp		CAPTIONED BY L&B		



PHOTO NO.	891308	LOT NO.	R5523	MAP REFERENCE	C	LATITUDE	30 50 N	LONGITUDE	76 56 E
COUNTRY	INDIA		PROVINCE Wac 440 B (PUNJAB)						
AREA NO	SU	SUBJECT	DID AHL	SUBJECT	D41	SUBJECT		SUBJECT	
	K A L K A	⁵ A	(NR)	¹⁰	G H A J J A R	¹⁵		²⁰ V A	
	L L E X	²⁵	L K G	³⁰	F R	³⁵	S I M L A -	⁴⁰ K A	
	L K A	⁴⁵	R D	⁵⁰					

NEAR KASALI TURN OFF,

1, 18, 24 25X1A

DATE OF PHOTO	TYPE	QUALITY	CLASS	NO. OF CARDS
6 2 4		2	3	3
CLASSIFICATION			CAPTIONED BY	
Conf			LEB	



PHOTO NO. 591311 LOT NO. R 5783 MAP REFERENCE C LATITUDE 05° 07S LONGITUDE 119 24E

COUNTRY		PROVINCE							
<u>INDONESIA</u>		<u>CELEBES</u>							
AREA NO	SUBJECT	SUBJECT	SUBJECT	SUBJECT	SUBJECT	SUBJECT	SUBJECT	SUBJECT	SUBJECT
<u>35 T</u>	<u>D22</u>								
<u>M A K A</u>	<u>A R</u>	<u>(N R)</u>				<u>B A R O M B O N</u>			
<u>G B E A C H</u>	<u>6</u>	<u>K M</u>	<u>10</u>			<u>35</u>	<u>of</u>	<u>C</u>	<u>20</u>
<u>1 T Y</u>			<u>30</u>						<u>40</u>
			<u>50</u>						
<u>LOOKING SOUTH,</u>									

(2)

DATE OF PHOTO	TYPE	QUALITY	CLASS	NO. OF CARDS	SOURCE
<u>OCT 6 2</u>	<u>4</u>	<u>2</u>	<u>3</u>	<u>1</u>	<u>25X1A</u>
CLASSIFICATION				CAPTIONED BY	
<u>CONF</u>				<u>THG</u>	

PHOTO NO. 091312 LOT NO. R 5783 MAP REFERENCE C LATITUDE 05 07S LONGITUDE 119 24E

COUNTRY INDONESIA PROVINCE CELEBES

AREA NO	SUBJECT	SUBJECT	SUBJECT	SUBJECT	SUBJECT	SUBJECT	SUBJECT	SUBJECT
35 T	D22							
M A K A	A R	(N R)			B A R O M B O N			
G B E A C H	6	K M						
I T Y								

LOOKING NORTH

(2)

25X1A

DATE OF PHOTO	TYPE	QUALITY	CLASS	NO. OF CARDS	SOURCE
OCT 6 2	4	2	3	1	[REDACTED]

CLASSIFICATION: *CONF* CAPTIONED BY: *[Signature]*

PHOTO NO. **891313** LOT NO. **R5783** MAP REFERENCE **N15** LATITUDE **05 31 S** LONGITUDE **119 32 E**

COUNTRY		PROVINCE							
INDONESIA		CELEBES							
AREA NO	SUBJECT	SUBJECT	SUBJECT	SUBJECT	SUBJECT	SUBJECT	SUBJECT	SUBJECT	SUBJECT
55T	068	1722	AG6						
B	A	N	G	K	A	L	A	(N
0	M	I	L	L	A	G	E)	H
0	W	N							I
									P
									Y
									A
									R
									T
									O
									F
									T
									H
									O
									F
									T
									O
									N
									W
									A
									N
									A
									G
									E
									S
									E
									E
									E

(2, 7, 30)

25X1A

DATE OF PHOTO	TYPE	QUALITY	CLASS	NO. OF CARDS	SOURCE
OCT 6 2	4	2	3	3	

CLASSIFICATION **CONF** CAPTIONED BY **WAG**

PHOTO NO. 891314 LOT NO. R 5783 IAAF REFERENCE NIS LATITUDE 05 31 S LONGITUDE 119 32 E

COUNTRY INDONESIA PROVINCE CELEBES

AREA NO	SUBJECT	SUBJECT	SUBJECT	SUBJECT	SUBJECT	SUBJECT	SUBJECT	SUBJECT
35 T	AL9	AG6	D22	C68				
B A N G	K A L A	(N R)				H I P Y A R		
O V I L L A G E						L A I K A N G		
B A Y								

(2, 7, 30)

25X1A

DATE OF PHOTO	TYPE	QUALITY	CLASS	NO. OF CARDS	SOURCE
OCT 6 2	4	2	3	4	[REDACTED]

CLASSIFICATION

CONF

CAPTIONED BY WAS

PHOTO NO. 891315 LOT NO. R 5753 MAP REFERENCE NIS LATITUDE 05 31 S LONGITUDE 119 32 E

COUNTRY INDONESIA PROVINCE CELEBES

AREA NO	SUBJECT	SUBJECT	SUBJECT	SUBJECT	SUBJECT	SUBJECT	SUBJECT	SUBJECT
35 T	AL9	AG7						
B A N G	K A L A	(N R)				H I P Y A R		
D V I L L A G E						L A I K A N G		
B A Y						H A R B O R		

(30)

25X1A

DATE OF PHOTO	TYPE	QUALITY	CLASS	NO. OF CARDS	SOURCE
OCT 6 2	4	2	3	2	
CLASSIFICATION CONF				CAPTIONED BY [Signature]	

PHOTO NO. **891316** LOT NO. **R 5783** MAP REFERENCE **NIS** LATITUDE **05 31 S** LONGITUDE **117 32 E**

COUNTRY INDONESIA		PROVINCE CELEBES					
AREA NO 35 T	SUBJECT AG7	SUBJECT	SUBJECT	SUBJECT	SUBJECT	SUBJECT	SUBJECT
B	A	N	G	K	A	L	A
D	V	I	L	L	A	G	E
B	A	Y					

(NR) **SHIPYARD**

(30)

25X1A

DATE OF PHOTO	TYPE	QUALITY	CLASS	NO. OF CARDS	SOURCE
OCT 6 2	1	2	3	1	[REDACTED]
CLASSIFICATION	CAPTIONED BY				
CONF	ZWS				

PHOTO NO. **891317** LOT NO. **A5783** MAP REFERENCE **NIS** LATITUDE **05-34S** LONGITUDE **119-33E**

COUNTRY		PROVINCE							
INDONESIA		CELEBES							
AREA NO	SUBJECT	SUBJECT	SUBJECT	SUBJECT	SUBJECT	SUBJECT	SUBJECT	SUBJECT	SUBJECT
35 T	022	023	049						
ALL W	(NR)		10 LKG		15 NORTH	20 HOWE			
AT	25 ALONG		30 BEACH		35 AT	40 KA			
1	45 BEACH		50		RESORT.				

(1/2)

25X1A

DATE OF PHOTO	TYPE	QUALITY	CLASS	NO. OF CARDS	SOURCE
OCT 62	4	2	3	3	[REDACTED]
CLASSIFICATION CONF					CAPTIONED BY WAG

PHOTO NO. **891318** LOT NO. **R5783** MAP REFERENCE **NIS** LATITUDE **05° 43'S** LONGITUDE **119° 33'E**

COUNTRY			PROVINCE						
INDONESIA			CELEBES						
AREA NO	SUBJECT	SUBJECT	SUBJECT	SUBJECT	SUBJECT	SUBJECT	SUBJECT	SUBJECT	
35-T	D22	D23	D49						
A L L U	⁵ (NR)		¹⁰ L K G			¹⁵ N O R T H W E		²⁰	
\$ T	²⁵ A L O N G		³⁰ B E A C H			³⁵ A T		⁴⁰ K A	
\$ \$ 1	⁴⁵ B E A C H		⁵⁰			<u>RESORT.</u>			

(1,2)

25X1A

DATE OF PHOTO	TYPE	QUALITY	CLASS	NO. OF CARDS	SOURCE
OCT 6 2	4	2	3	3	[REDACTED]
CLASSIFICATION: CONF					CAPTIONED BY: <i>[Signature]</i>

PHOTO NO.	891319	LOT NO.	R 5783	MAP REFERENCE	NIS	LATITUDE	05 33 S	LONGITUDE	119 56 E
COUNTRY	INDONESIA		PROVINCE						
			CELEBES						
AREA NO	35 T	SUBJECT	AKZ	SUBJECT	AKU	SUBJECT		SUBJECT	
		5		10		15		20	
	B	O	N	T	H	A	I	N	L
		25		30		35		40	
	L	O	N	G	C	O	A	S	T
		45		50					

PART 1 OF 2-PART PANDRIANA,
SEE CIA # 891320.

(2, 28)

25X1A

DATE OF PHOTO	TYPE	QUALITY	CLASS	NO. OF CARDS	SOURCE
OCT 6 2	4	2	3	2	[REDACTED]
CLASSIFICATION				CAPTIONED BY	
CONF				WY	

PHOTO NO.	891320	LOT NO.	R 5783	MAP REFERENCE	NIS	LATITUDE	05 33 S	LONGITUDE	119 56 E
COUNTRY	INDONESIA		PROVINCE CELEBES						
AREA NO	35 T	SUBJECT	022	SUBJECT	AKZ	SUBJECT		SUBJECT	
	B	5	O	10	N	15	T	H	20
	G	25	A	30	I	35	C	O	40
	B	45	E	50	A		C	H	
						PART 2 OF 2-PART PANORAMA, SEE CIA # 89/319			

(2, 28)

25X1A

DATE OF PHOTO	TYPE	QUALITY	CLASS	NO. OF CARDS	SOURCE
OCT 6 2	4	2	3	2	[REDACTED]
CLASSIFICATION					CAPTIONED BY
CONF					VH2

PHOTO NO. 891321 LOT NO. 15783 MAP REFERENCE N/S LATITUDE 05 33 S LONGITUDE 119 56 E

COUNTRY INDONESIA PROVINCE CELEBES

AREA NO	SUBJECT	SUBJECT	SUBJECT	SUBJECT	SUBJECT	SUBJECT	SUBJECT	SUBJECT	SUBJECT							
35 T	D49	022	AKZ													
B	O	N	T	H	A	I	N	L	O	O	K	I	N	G	W	E
S																
A	T	A	L	O	N	G	B	E	A	C	H			C	O	A
25							30							35		40
T	A	C	H	I	G	H	W	A	Y							
45							50									

(1, 2, 28)

25X1A

DATE OF PHOTO	TYPE	QUALITY	CLASS	NO. OF CARDS	SOURCE
01 6 2	4	2	3	3	[REDACTED]
CLASSIFICATION					CAPTIONED BY
CONF					WAG

PHOTO NO.	891322	LOT NO.	R 5-783	MAP REFERENCE	NIS	LATITUDE	05° 33' S	LONGITUDE	119° 56' E
COUNTRY	INDONESIA		PROVINCE						
AREA NO.	35-T	SUBJECT	DIF	SUBJECT	DID	SUBJECT		SUBJECT	
		5	10	15	20				
	B O N T H A I N			L O O K I N G					N O
	R T H	25	30	35	40				
	F R O M			C O A S T A L					R O A
	D.	45	50						

FOR ~~ST~~ DIFFERENT VIEWS, SAME LOCATION, 891319-321

(1, 2)

25X1A

DATE OF PHOTO	TYPE	QUALITY	CLASS	NO. OF CARDS	SOURCE
OCT 6 2 4	4	2	3	3	[REDACTED]
CLASSIFICATION					CAPTIONED BY
CCNF					WPG

PHOTO NO. **591323** LOT NO. **R 5783** MAP REFERENCE **(C)** LATITUDE **07 15'S** LONGITUDE **112 43 E**

COUNTRY	INDONESIA		PROVINCE	JAVA							
AREA NO	33T	SUBJECT	C6B	SUBJECT	A4Q	SUBJECT	AKM	SUBJECT		SUBJECT	
		⁵	ABAJA			¹⁰	LKG		¹⁵	DOW	²⁰ N
		²⁵	DJALAN			³⁰	DIPONEGORO,		³⁵		⁴⁰ P
		⁴⁵	ARALLEL			⁵⁰	RR			TRACKS,	

Railroad

(6, 17, 27)

25X1A

DATE OF PHOTO	TYPE	QUALITY	CLASS	NO. OF CARDS	SOURCE
OCT 6 2	4	2	3	3	[REDACTED]
CLASSIFICATION CONF				CAPTIONED BY [Signature]	

1999/09/22 : CIA-RDP78-05867A000401400024-5

PHOTO NO. 891321 LOT NO. P 2346 MAP REFERENCE C LATITUDE 34-55 S LONGITUDE 56-11 W

COUNTRY	URUGUAY			PROVINCE MONTEVIDEO				
AREA NO	SUBJECT	SUBJECT	SUBJECT	SUBJECT	SUBJECT	SUBJECT	SUBJECT	SUBJECT
626H	CGB	C9C						
MONT	EV	DE	10			COLLECT		20
NG	FUNDS	TO	30			BE	USED	40
IN	THE	CASTRO	50			"TRACTORS		
FOR PRISONERS" SWAP.								

Pt. 1 of 2 pt PAN. See CIA No.

(G-10) 25X1A

DATE OF PHOTO	TYPE	QUALITY	CLASS	NO. OF CARDS
19 61 4	1	3	2	
CLASSIFICATION C. int				CAPTIONED BY



PHOTO NO.	891325	LOT NO.	P 2346	MAP REFERENCE	C	LATITUDE	34-51	LONGITUDE	71-11 W
COUNTRY	URUGUAY		PROVINCE	MONTEVIDEO			SUBJECT	SUBJECT	SUBJECT
AREA NO.	62-11	SUBJECT	CGB	SUBJECT	C9C	SUBJECT		SUBJECT	
		5		10			COLLECT		20
	MOUNTAINS	25		30			BE USED		40
	IN THE	45		50			CASTRO	TRACTORS	
	FOR PRISONERS" SWAP.								
	Pt. 2 of 2 PI PAN. See CIA No.								
				(G-10)			25X1A		
DATE OF PHOTO	TYPE	QUALITY	CLASS	NO. OF CARDS					
19 61	4	1	3	2					
CLASSIFICATION	C. v. t.				CAPTIONED BY	N			

PHOTO NO. 891326 | LOI NO. P 2346 | MAP REFERENCE C | LATITUDE 34-55 S | LONGITUDE 56-11 W

COUNTRY URUGUAY | PROVINCE MONTEVIDEO

AREA NO	SUBJECT	SUBJECT	SUBJECT	SUBJECT	SUBJECT	SUBJECT	SUBJECT	SUBJECT
G26H	AYC	AYB						
MONT	EV	IDE	10		BUS	SIT	20	
ION	OF	ORGANIZACION	30				40	
NACIONAL	DE	AUTOBUSES	50					
(ONDA)	ON	PLAZA LIBERTAD.						

(32) 25X1A

DATE OF PHOTO	TYPE	QUALITY	CLASS	NO. OF CARDS
19 61 4	4	1	3	2

CLASSIFICATION Conf



PHOTO NO. 891327	LOT NO. P2346	MAP REFERENCE C	LATITUDE 34-55 S	LONGITUDE 56-11 W
COUNTRY URUGUAY	PROVINCE MONTEVIDEO			
AREA NO. 626H	SUBJECT C46	SUBJECT C6B	SUBJECT	SUBJECT
M	O	N	T	E
B	E	R	T	A
D.	P	E	O	P
				L
				A
				L
				1

DATE OF PHOTO	TYPE	QUALITY	CLASS	NO. OF CARDS	
19 61 7	1	3	2		25X1A
CLASSIFICATION Conf					