

PHOTO NO. 896105 LOT NO. 41173 MAP REFERENCE C LATITUDE 13-40 N LONGITUDE 88-47 W

COUNTRY EL SALVADOR		PROVINCE							
AREA NO.	SUBJECT	SUBJECT	SUBJECT	SUBJECT	SUBJECT	SUBJECT	SUBJECT	SUBJECT	SUBJECT
25E	AH3	AHR	AGP						
SAN	V	V	V	V	V	V	V	V	V
	5	10	15	20	25	30	35	40	45
G	SUGAR	CANE							
	25	30	35	40	45	50			

25X1A

(24-2)



DATE OF PHOTO	TYPE	QUALITY	CLASS	NO. OF CARDS
	58	2	1	4
				3

CLASSIFICATION: OOO CAPTIONED BY: [Redacted]

PHOTO NO.	896107	LOT NO.	1173	MAP REFERENCE	C	LATITUDE	13-42 N	LONGITUDE	89-12 W
COUNTRY	EL SALVADOR								
AREA NO	25 E	SUBJECT	C I J	SUBJECT	C 7 2	SUBJECT		SUBJECT	
	S A N		S A L V A D O R						
	I N		R O O S E V E L T						
	L								

25X1A

DATE OF PHOTO	TYPE	QUALITY	CLASS	NO. OF CARDS
	582	1	4	2
CLASSIFICATION	O U O			
	CAPTIONED BY			


PHOTO NO.	896108	LOT NO.	1173	MAP REFERENCE	C	LATITUDE	17 42 N	LONGITUDE	81 12 W
COUNTRY	EL SALVADOR		PROVINCE						
AREA NO	25 E	SUBJECT	CGB	SUBJECT		SUBJECT		SUBJECT	
		5	SALVADOR	10		15	STREET	20	
		25		30		35		40	
		45	SCENE	50					
25X1A									
DATE OF PHOTO		TYPE		QUALITY		CLASS		NO. OF CARDS	
	S 8	4	1		4			1	
CLASSIFICATION	OUO			CAPTIONED BY					

PHOTO NO. 896109	LOT NO. \$ 1173	MAP REFERENCE C	LATITUDE 13-42 N	LONGITUDE 89-12 W
COUNTRY EL SALVADOR	PROVINCE			
AREA NO. 25 E	SUBJECT C34	SUBJECT	SUBJECT	SUBJECT
SAN	SALVADOR		MODERN	
HOUSE	IN	SAN	BENITO	
SUBURB				

25X1A

(7)

DATE OF PHOTO	TYPE	QUALITY	CLASS	NO. OF CARDS
S 8 2 1		1	4	1



CLASSIFICATION O U O

CAPTIONED BY

PHOTO NO. 896110	LOT NO. 51173	MAP REFERENCE C	LATITUDE 12° N	LONGITUDE 86° W
COUNTRY EL SALVADOR	PROVINCE			
AREA NO. 3 E	SUBJECT AKD	SUBJECT AKA	SUBJECT AKU	SUBJECT
5	10	15	20	25
SUN	EL SALVADOR	OW	FRANKL	
25	30	35	40	45
IND	ROOSEVELT	BLVD.		

25X1A

(28)



DATE OF PHOTO	TYPE	QUALITY	CLASS	NO. OF CARDS
	S 8	4	4	3

CLASSIFICATION

010

CAPTIONED BY

PHOTO NO. 896111 LOT NO. 1173 MAP REFERENCE (NIS) LATITUDE 13-42 N LONGITUDE 89-06 W

COUNTRY		PROVINCE						
EL SALVADOR								
AREA NO.	SUBJECT	SUBJECT	SUBJECT	SUBJECT	SUBJECT	SUBJECT	SUBJECT	SUBJECT
25 E	AKG							
ILLOPANGO				12	AIRPORT			20
13-42	N			30	89-04			40
				50				

25X1A

DATE OF PHOTO	TYPE	QUANTITY	CLASS	NO. OF CARDS
S 8 4	1	4	1	

CLASSIFICATION: OVO

CAUTIONED BY: [Signature]

PHOTO NO. 896112	LOT NO. S 1173	MAP REFERENCE C	LATITUDE 07-08 N	LONGITUDE 73-08 W
COUNTRY COLOMBIA	PROVINCE SANTANDER			
AREA NO. 637E	SUBJECT CG2	SUBJECT	SUBJECT	SUBJECT
BUCARAMANGA	10	L	K	G
M	25	C	O	R
	30	O	R	I
	45	R	O	R
	50	E	N	T
		E.		

25X1A

(6)



DATE OF PHOTO	TYPE	QUALITY	CLASS	NO. OF CARDS
	4	1	4	1

CLASSIFICATION O U O CAPTIONED BY

PHOTO NO.	896115	LOT NO.	1173	MAP REFERENCE	C	LATITUDE	07-05 N 73-51 W		
COUNTRY	COLOMBIA			PROVINCE	SANTANDER				
AREA NO	G37E	SUBJECT	ALA	SUBJECT	CRE	SUBJECT	AH3	SUBJECT	
		5	BAR	10	RAN	15	CA	20	LOA
		25	CA	30	B	35	BER	40	MAG
		45	ME	50	J		JA		
			AL		ONG				
			DA		LEN				
			NA		TR				
					IVER				

25X1A



DATE OF PHOTO	TYPE	QUALITY	CLASS	NO. OF CARDS
58	4	1	4	3

CLASSIFICATION OOO

CAPTIONED BY

5X6

Approved For Release 1999/09/21 : CIA-RDP78-05867A000401410024-4

Next 3 Page(s) In Document Exempt

Approved For Release 1999/09/21 : CIA-RDP78-05867A000401410024-4

PHOTO NO. 896120 LOT NO. \$ 1173 MAP REFERENCE C LATITUDE 14-06 N LONGITUDE 87-13 W

COUNTRY	HONDURAS								
AREA NO	45 E	SUBJECT	C62	SUBJECT		SUBJECT		SUBJECT	
		5		10		15		20	
	T E G U C I G A L P A	25		30		35		40	
		45		50					

25X1A

DATE OF PHOTO	TYPE	QUALITY	CLASS	NO. OF CARDS
594	1	4	1	
CLASSIFICATION				CAPTIONED BY
OUO				(6)



PHOTO NO. 896121 LOT NO. \$ 1173 MAP REFERENCE C LATITUDE 14-06 N LONGITUDE 87-13 W

COUNTRY HONDURAS		PROVINCE							
AREA NO 45 E	SUBJECT C28	SUBJECT	SUBJECT	SUBJECT	SUBJECT	SUBJECT	SUBJECT	SUBJECT	SUBJECT
	5			10		15			20
	25			30		35			40
	45			50					
TEGUCIGALPA		MODERN							
OFFICE BLDG									

25X1A

DATE OF PHOTO	TYPE	QUALITY	CLASS	NO. OF CARDS
594	1	4	1	1



CLASSIFICATION OVO

PHOTO NO. 896123		LOT NO. 1173	MAP REFERENCE C	LATITUDE 19-06 N	LONGITUDE 87-13 W
COUNTRY HONDURAS		PROVINCE			
AREA NO. 45 E	SUBJECT AHV	SUBJECT	SUBJECT	SUBJECT	SUBJECT
T E G U C I G A L P A (NR)	15	I R R I	20		
G A T I N G C R O P S	30	A T	35	P A N	40
A M E R I C A N S C H	45	O F	50	A G R I C .	
					25X1A
DATE OF PHOTO		TYPE	QUALITY	CLASS	NO. OF CARDS
59 2		1	4	1	(24)
CLASSIFICATION				CAPTIONED BY	
DUO					

PHOTO NO.	896124	LOT NO.	5173	MAP REFERENCE	C	LATITUDE	14 00 N	LONGITUDE	83 25 W
COUNTRY	HONDURAS			PROVINCE					
AREA NO.	13 E	SUBJECT	AH2	SUBJECT		SUBJECT		SUBJECT	
		5		10		15		20	
		25		30		35		40	
		45		50					
T E C U C I G A L P A (NR) C U T T I N G W E E D S W I T H M A C H E T E A T P A N - A M E R I C A N S C H O F A G R I C .									
								25X1A	
						(24)			
DATE OF PHOTO	TYPE	QUALITY	CLASS	NO. OF CARDS					
59	2	1	4	1					
CLASSIFICATION						CAPTIONED BY			

PHOTO NO. **896125** LOT NO. **1173** MAP REFERENCE _____ LATITUDE _____

COUNTRY	AREA NO	SUBJECT	SUBJECT	SUBJECT	SUBJECT	SUBJECT	SUBJECT	SUBJECT	SUBJECT
HONDURAS	45E	AC8	ACY	AKN	AKT				
		5	10	15	20	25	30	35	40
		CARS	LOADED	WITH	OR	COMING	OUT	OF	ROSA R
		25	30	35	40	45	50		
		10	SILVER	MINE					

25X1A

(13-14-77)

DATE OF PHOTO	TYPE	QUALITY	CLASS	NO. OF CARDS
58	2	1	4	4



PHOTO NO. 896124 LOT NO. 1173 MAP REFERENCE (NIS) LATITUDE 13-57 N LONGITUDE 86-40 W

COUNTRY HONDURAS PROVINCE

AREA NO	SUBJECT	SUBJECT	SUBJECT	SUBJECT	SUBJECT	SUBJECT	SUBJECT
45 E	C43	C16					
EL	ESPINO				CUSTOM		HO
USE	AT	BORDER					OF HON
DURAS							ALONG
PAN-AM HWY.							

25X1A

(8)

DATE OF PHOTO	TYPE	QUALITY	CLASS	NO. OF CARDS
58	2	1	4	2



Case 1999/09/21 : CIA-RDP78-05867A000401410024-4

PHOTO NO. 896130 LOT NO. 1173 MAP REFERENCE C LATITUDE 11-56 N LONGITUDE 85-57 W

COUNTRY NICARAGUA		PROVINCE							
AREA NO 55E	SUBJECT D33	SUBJECT ALA	SUBJECT AL7	SUBJECT	SUBJECT	SUBJECT	SUBJECT	SUBJECT	SUBJECT
5	10	15	20						
GRANADA	DOCK		ON	LAK					
25	30	35	40						
E	NICARAGUA								
45	50								

25X1A

DATE OF PHOTO	TYPE	QUALITY	CLASS	NO. OF CARDS
58	2	1	4	3
CLASSIFICATION				CARTONED BY
DUO				[Signature]

Approved For Release 1999/09/21 : CIA-RDP78-05867A000401410024-4

1999/09/21 : CIA-RDP78-05867A000401410024-4

PHOTO NO 896132

LOT NO 1173

MAP REFERENCE C

LATITUDE 11-59 N

86-06 W

COUNTRY NICARAGUA

AREA NO 55E

SUBJECT C7G

SUBJECT AGP

SUBJECT

SUBJECT

SUBJECT

SUBJECT

SUBJECT

SUBJECT

M A S A Y A

N A T I V E

W O M A N

M A K I N G

H A T

148

25X1A

(8-25)

DATE OF PHOTO	TYPE	QUALITY	CLASS	NO. OF CARDS
59	1	1	4	2



CLASSIFICATION

Approved For Release 1999/09/21 : CIA-RDP78-05867A000401410024-4

FORM NO. 174 USE PREVIOUS EDITIONS

PHOTO ANALYSIS REPORT

PHOTO NO. 896133	LOT NO. 1173	MAP REFERENCE C	LATITUDE 13-09 N	LONGITUDE 86-17 W
COUNTRY NICARAGUA	PROVINCE			
AREA NO. SSE	SUBJECT C42	SUBJECT C15	SUBJECT	SUBJECT
MANAGUA	5	10	15	20
L PALACE.	25	30	35	40
	45	50		
				25X1A
(8-10)				
DATE OF PHOTO	TYPE	QUALITY	CLASS	NO. OF CARDS
58	7	1	4	2
CLASSIFICATION OUU			CAPTIONED BY	

1000/09/21 : CIA-RDP78-05867A000401410024-4

PHOTO NO.

896134

LOT NO.

1173

MAP REFERENCE

C

LATITUDE

12-09 N 86-17W

COUNTRY

NICARAGUA

PROVINCE

AREA NO.

50E

SUBJECT

C2C

SUBJECT

SUBJECT

SUBJECT

SUBJECT

SUBJECT

SUBJECT

SUBJECT

MANAGUA

TEATRO NACI

ONAL (OPERA HOUSE)

25X1A

(10)

DATE OF PHOTO	TYPE	QUALITY	CLASS	NO. OF CARDS
59	4	1	4	1



PHOTO NO. 896135 LOT NO. 1173 MAP REFERENCE C LATITUDE 12-09 N LONGITUDE 86-17 W

COUNTRY NICARAGUA PROVINCE

AREA NO	SUBJECT	SUBJECT	SUBJECT	SUBJECT	SUBJECT	SUBJECT	SUBJECT	SUBJECT
55E	CGB							
MANAGUA			10	STREET	15	SCEN	20	
E			25		35		40	
			45		50			

25X1A

DATE OF PHOTO	TYPE	QUALITY	CLASS	NO. OF CARDS
59	1	1	4	1

CLASSIFICATION CAPTIONED BY

PHOTO NO. 896136 LOT NO. 1173 MAP REFERENCE C LATITUDE 12-09 N LONGITUDE 86-17 W

COUNTRY NICARAGUA PROVINCE

AREA NO	SUBJECT	SUBJECT	SUBJECT	SUBJECT	SUBJECT	SUBJECT	SUBJECT	SUBJECT
55E	C62							
	5			10			15	20
	MANAGUA			30			35	40
	25							
	45			50				

25X1A

(6)

DATE OF PHOTO	TYPE	QUALITY	CLASS	NO. OF CARDS
587	1	4	1	



CLASSIFICATION OVO CAPTIONED BY

PHOTO NO. 896137 LOT NO. 1173 MAP REFERENCE C LATITUDE 12-01 N LONGITUDE 86-17 W

COUNTRY NICARAGUA		PROVINCE							
AREA NO SSE	SUBJECT 2JF	SUBJECT 2HZ	SUBJECT 2JA	SUBJECT 2JD	SUBJECT	SUBJECT	SUBJECT	SUBJECT	SUBJECT
MANA	GUA		D	R	E	S	S	P	A
E	A	T	M	I	L	I	T	A	R
Y	O	F	N	I	C	A	R	A	G

25X1A

(3-9)

DATE OF PHOTO	TYPE	QUALITY	CLASS	NO. OF CARDS
58	2	1	4	4



PHOTO NO. 896138 LOT NO. 1173 MAP REFERENCE C LATITUDE 12-01 N LONGITUDE 86-17 W

COUNTRY NICARAGUA PROVINCE

AREA NO	SUBJECT	SUBJECT	SUBJECT	SUBJECT	SUBJECT	SUBJECT	SUBJECT	SUBJECT
SEE	C48	C48						
MANAGUA				REUBEN			DAR	
MEMORIAL							PARK	

25X1A

DATE OF PHOTO	TYPE	QUALITY	CLASS	NO. OF CARDS
602	1	4	2	

PHOTO NO. 896139 LOT NO. \$ 1173 MAP REFERENCE C LATITUDE 18-32 N LONGITUDE 72-20 W

COUNTRY HAITI PROVINCE

AREA NO.	SUBJECT	SUBJECT	SUBJECT	SUBJECT	SUBJECT	SUBJECT	SUBJECT	SUBJECT
23E	C62	ALA						20
P O R T	5	A U	P R I N C E	10			15	
	25			30			35	40
	45			50				

(6-30)

25X1A

DATE OF PHOTO	TYPE	QUALITY	CLASS	NO. OF CARDS	CAPTIONED BY
6 1	4	1	4	2	[REDACTED]

Release 1999/09/21 : CIA-RDP78-05867A000401410024-4

PHOTO NO. 896140 LOT NO. \$ 1173 MAP REFERENCE C LATITUDE 18-32 N 72-20 W

COUNTRY	HAITI										
AREA NO.	23E		D39		AYW		PRINCE		(NR)		F
	PORT		AU		PRINCE		STREAM.				
	ORDING		A		STREAM.						

25X1A

DATE OF PHOTO	TYPE	QUALITY	CLASS	NO. OF CARDS
612	1	4	2	

PHOTO NO. 896143	LOT NO. \$ 1173	MAP REFERENCE C	LATITUDE 14-37 N	LONGITUDE 90-31 W
COUNTRY GUATEMALA				
AREA NO. 35 E	SUBJECT DII AKU	SUBJECT	SUBJECT	SUBJECT
5 GUATEMALA		10 CITY	15 (NR)	20 P
25 AN-AM		30 HWY	35 OUTSIDE	40 GU
45 ATEMALA		50 CITY.		
25X1A				
(1-28)				
DATE OF PHOTO	TYPE	QUALITY	CLASS	NO. OF CARDS
S 8	7	1	4	2
CLASSIFICATION				CAPTIONED BY

PHOTO NO. 896144 LOT NO. 1173 MAP REFERENCE (NIS) LATITUDE 13-56 N LONGITUDE 90-41 W

COUNTRY GUATEMALA									
AREA NO	SUBJECT	SUBJECT	SUBJECT	SUBJECT	SUBJECT	SUBJECT	SUBJECT	SUBJECT	SUBJECT
35E	C26	C81	DIR						
A	T	I	T	L	A	N			
(V	O	L	C	A	N	O	A	T	I
G)									

25X1A

DATE OF PHOTO	TYPE	QUALITY	CLASS	NO. OF CARDS
58	2	1	4	3



1999/09/21 : CIA-RDP78-05867A000401400024-4

PHOTO NO. 896145 LOT NO. \$ 1173 MAP REFERENCE C LATITUDE 14-42 N 91-70 W

COUNTRY	AREA NO	SUBJECT	SUBJECT	SUBJECT	SUBJECT	SUBJECT	SUBJECT	SUBJECT
GUATEMALA	35 F	D33	DIR					
		5	2	10	15	20		
		25	30	35	40			
		45	50					

ATITLAN, CANO ATITLAN, LAGO DE ATITLAN, ILAGUA, VIGIL

25X1A

(1-29)

DATE OF PHOTO	TYPE	QUALITY	CLASS	NO. OF CARDS
59	4	1	4	2



CLASSIFICATION

Approved For Release 1999/09/21 : CIA-RDP78-05867A000401400024-4

FORM NO. 174 USE PREVIOUS EDITIONS 1 Jun 58

GPO : 1962 O - 647425

1009709/21 : CIA-RDP78-05867A000401410004-4

PHOTO NO. 896146	LOT NO. \$ 1173	MAP REFERENCE C	LATITUDE 10-30 N	LONGITUDE 85-15 E
COUNTRY COSTA RICA	PROVINCE			
AREA NO. 16 E	SUBJECT AH3	SUBJECT AH4	SUBJECT AHZ	SUBJECT TOBOGA
GUANACASTE	5	10	15	20
RM.	25	30	35	40
	45	50		
				25X1A
(24)				
DATE OF PHOTO	TYPE	QUALITY	CLASS	NO. OF CARDS
S 8 4	1	4	3	
CLASSIFICATION DUO				CAPTIONED BY [Signature]
Approved For Release 1999/09/24 : CIA-RDP78-05867A000401410004-4				
FORM NO. 174 USE PREVIOUS EDITIONS				
PHOTO CHARTS REPORT				
GPO : 1962 O - 647425				

1009709/21 : CIA-RDP78-05867A000401410024-4

PHOTO NO. 896147

LOT NO. 1173

MAP REFERENCE C

LATITUDE 09-54 N 85-41 W

COUNTRY COSTA RICA

AREA NO. 16 E

SUBJECT AHS AHM

SUBJECT EXPERIMENT

TURRIBALBA

COFFEE

FIELD OF

INSTIT OF AGRIC

SCIENCE.

25X1A

DATE OF PHOTO	TYPE	QUALITY	CLASS	NO. OF CASE
60	2	1	4	2

CLASSIFICATION

Approved For Release 1999/09/21 : CIA-RDP78-05867A000401410024-4

FORM NO. 174 USE PREVIOUS EDITIONS 1 Jun 58

GPO: 1962 O - 647425

Case 1999/09/21 : CIA-RDP78-05867A000401410024-4

PHOTO NO. 89614S LOT NO. \$ 1173 MAP REFERENCE (NIS) LATITUDE 9-56 N LONGITUDE 84-05 W

COUNTRY	AREA NO	SUBJECT	SUBJECT	SUBJECT	SUBJECT	SUBJECT	SUBJECT	SUBJECT	SUBJECT
COSTA RICA	16 E	C62							20
		5	J O S E		10				
	S A N	25			30			35	40
		45			50				

25X1A

DATE OF PHOTO	TYPE	QUALITY	CLASS	NO. OF CARDS
587	1	4	1	



1999/09/21 : CIA-RDP78-05867A000401410024-4

PHOTO NO. 896149 LOT NO. 1173 MAP REFERENCE (MAP Lib) LATITUDE 10-00 N LONGITUDE 83-02 W

COUNTRY	AREA NO	SUBJECT	SUBJECT	SUBJECT	SUBJECT	SUBJECT	SUBJECT	SUBJECT	SUBJECT
COSTA RICA	16 E	ALA	AL4	AKN					
		5		10			15	P O R T	20
			2	30			35		A
									40

DATE OF PHOTO	TYPE	QUALITY	CLASS	NO. OF CARDS
	G 1 4	1	4	3



25X1A

PHOTO NO.	896151	LOT NO.	1173	MAP REFERENCE	(UIS)	LATITUDE	8-38 N	LONGITUDE	83-11 W
COUNTRY	COSTA RICA								
AREA NO.	16 E	SUBJECT	AHH	SUBJECT	ANY	SUBJECT	AHZ	SUBJECT	AGJ
		5				10		15	
	GOLF		INTO			MAC		15	NER
		25				30		35	INTO
	SED		IN		SA	W			
		45				50			
	LUMBER								

25X1A

DATE OF PHOTO	TYPE	QUALITY	CLASS	NO. OF CARDS
	592	1	4	4
CLASSIFICATION				CAPTIONED BY
Approved For Release 1999/09/21 : CIA-RDP78-05867A000401410024-4				(18)

Approved For Release 1999/09/21 : CIA-RDP78-05867A000401410024-4

PHOTO NO. 896152 LOT NO. 1173 MAP REFERENCE (NIS) LATITUDE 0-03 N LONGITUDE 78-12 W

COUNTRY ECUADOR PROVINCE PICHINCHA

AREA NO	SUBJECT	SUBJECT	SUBJECT	SUBJECT	SUBJECT	SUBJECT	SUBJECT	SUBJECT	SUBJECT
G12J	5	AHQ	C78	10		15	QVE	CHVA	20
T	25	A	B	C	U	N	D	O	
N	30	D	I	A	N	D	R		
	35								
	40								
	45								
	50								

DURING WHEAT HARVEST.

25X1A

(8-24)

DATE OF PHOTO	TYPE	QUANTITY	CLASS	NO. OF CARDS
G12J	1	4	2	2



CLASSIFICATION OUG CAPTIONED BY [Signature]

Approved For Release 1999/09/21 : CIA-RDP78-05867A000401410024-4

Approved For Release 1999/09/21 : CIA-RDP78-05867A000401410024-4

PHOTO NO. 896153	LOT NO. \$ 1173	MAP REFERENCE (NIS)	LATITUDE 0-03 N	LONGITUDE 78-12 W
COUNTRY ECUADOR		PROVINCE PICHINCHA		
AREA NO. G12J	SUBJECT C12	SUBJECT C72	SUBJECT	SUBJECT
T	A	B	A	C
5	10	15	20	
25	30	35	40	
45	50			
URCH				
25X1A				
(8-70)				
DATE OF PHOTO	TYPE	QUALITY	CLASS	NO. OF CARDS
	G121	1	4	2
CLASSIFICATION OUO			CAPTIONED BY	

PHOTO NO.	896155	LOT NO.	\$ 1173	MAP REFERENCE	C	LATITUDE	02-10 S	79-50 W
COUNTRY	ECUADOR		PROVINCE GUAYAS					
AREA NO	G32J	SUBJECT C62	SUBJECT D36	SUBJECT	SUBJECT	SUBJECT	SUBJECT	SUBJECT
		5		10		15	GUAYAS	R
	QUAY	AQUILL				35	BG	40
	VER	IN	MIDDLE					
		25		50				
		45						

25X1A

DATE OF PHOTO	TYPE	QUALITY	CLASS	NO. OF CARDS
	7	1	4	2



Release 1999/09/21 : CIA-RDP78-05867A000401410024-4

PHOTO NO 896159	LOT NO. \$ 1173	MAP REFERENCE C	LATITUDE 10-38 N 71-37 W	
COUNTRY Venezuela	PROVINCE ZULIA			
AREA NO 818 E	SUBJECT C72	SUBJECT C1J	SUBJECT	SUBJECT
M A R A C A I B O	5	10	C H I L D R E N	20
L E A V I N G	25	30	M O D E R N	40
C S C H O O L	45	50	P U B L I	1

25X1A

DATE OF PHOTO		TYPE	QUALITY	CLASS	NO. OF CARDS
5 9		2	1	4	2
CLASSIFICATION OUU				CAPTIONED BY	



1999/09/21 : CIA-RDP78-05867A00040141002430 W

PHOTO NO. 896161 LOT NO. 1173 MAP REFERENCE C LATITUDE 9-40 N LONGITUDE 71-23 W

COUNTRY Venezuela PROVINCE ZULIA

AREA NO	SUBJECT	SUBJECT	SUBJECT	SUBJECT	SUBJECT	SUBJECT	SUBJECT
818E	A1H						
L A K E		M A R A C A I	B O				
W E L L							

25X1A

DATE OF PHOTO	TYPE	QUALITY	CLASS	NO. OF CARDS
59	2	1	4	1

CLASSIFICATION

000

CAPTIONED BY

Approved For Release 1999/09/21 : CIA-RDP78-05867A00040141002430 W

FORM NO. 174 USE PREVIOUS EDITIONS 1 Jun 56

1999/09/21 : CIA-RDP78-05867A0004014100243 SW

PHOTO NO. 896165	LOT NO. \$ 1173	MAP REFERENCE C	LATITUDE 10-30 N		LONGITUDE 66-24 SW	
COUNTRY Venezuela	PROVINCE Distrito	Federal				
AREA NO. 328 E	SUBJECT CG2	SUBJECT	SUBJECT	SUBJECT	SUBJECT	SUBJECT
C A R A C A S	5	10			15	20
	25	30			35	40
	45	50				

25X1A

DATE OF PHOTO	TYPE	QUALITY	CLASS	NO. OF CARDS
6	1	4	4	1
CAPTIONED BY				(6)

CLASSIFICATION: OVO
 Approved For Release 1999/09/PHOTO ANALYSIS REPORT
 FORM NO. 174 USE PREVIOUS EDITIONS
 1 Jun 58

1999/09/21 : CIA-RDP78-05867A000401410024-4

PHOTO NO.	896166	LOT NO.	5 1173	MAP REFERENCE	C	LATITUDE	10-30 N 66-35 W
COUNTRY	Venezuela	PROVINCE	Distrito Federal				
AREA NO	328 E	SUBJECT	C16	SUBJECT		SUBJECT	
	CARACAS				PARLIAMENT		
	BUILDING						

25X1A

DATE OF PHOTO	TYPE	QUALITY	CLASS	NO. OF CARDS
G 1 4	1	4	1	



CLASSIFICATION

OUO

Approved For Release 1999/09/21 : CIA-RDP78-05867A000401410024-4

Case 1999/09/21 : CIA-RDP78-05867A000401410024-4

PHOTO NO. 896167	LOT NO. 1173	MAP REFERENCE C	LATITUDE 10-30 N 66-35 W	
COUNTRY Venezuela	PROVINCE Distrito Federal			
AREA NO. 328 E	SUBJECT C28	SUBJECT	SUBJECT	SUBJECT
CARRACAS	5	10	MODERN	15 OFFICE
CEBUJUNG	23	30		35
	45	50		40

25X1A

(7)



DATE OF PHOTO	TYPE	QUALITY	CLASS	NO. OF CARDS
G14	1	1	1	1

CAPTIONED BY

Approved For Release 1999/09/21 : CIA-RDP78-05867A000401410024-4

1999/09/21 : CIA-RDP78-05867A000401410024-1

PHOTO NO. 896168 LOT NO. 1173 MAP REFERENCE C 10-30 N 66-35 W

COUNTRY	PROVINCE	SUBJECT	SUBJECT	SUBJECT	SUBJECT	SUBJECT	SUBJECT	SUBJECT	SUBJECT
Venezuela	DISTRITO FEDERAL								
AREA NO. 328 E		SUBJECT C62							20
CARACAS				10					
				30					40
				50					

25X1A

DATE OF PHOTO	TYPE	QUALITY	CLASS	NO. OF CARDS
6 1 4 1			4	1



PHOTO NO. 896169	LOT NO. \$1173	MAP REFERENCE E	COORDINATES 10-30 N	GRID G6-35W
COUNTRY Venezuela	PROVINCE DIST RITO	FEDERAL		
AREA NO. 328 E	SUBJECT C62	SUBJECT C3D	SUBJECT C9G	SUBJECT
CARACAS	PANTHER	SLUMS	OF	
SINGAPORE	ABOVE			
OLD CITY				

25X1A

(G-10)



DATE OF PHOTO	TYPE	QUALITY	CLAS.	NO. OF CARDS
G1	4	1	4	3

CLASSIFICATION

OUO

CAPTURED BY

Case 1999/09/21 : CIA-RDP78-05867A0004014100245 W

PHOTO NO 896170

LOT 1173

MAP REFERENCE C

10-30 N

LONGITUDE 68-45 W

COUNTRY	Venezuela		PROVINCE	DISTRITO FEDERAL		SUBJECT	SUBJECT	SUBJECT	SUBJECT
AREA NO	328 E	SUBJECT C62	SUBJECT	10	L K G	15	F R O M	20	A 1
	C A R A C A S	5		30		35			40
	R L A	25	H O T E L	50					
		45							

25X1A

(6)



DATE OF PHOTO	TYPE	QUALITY	CLASS	NO. OF CARDS
59	4	1	4	1

CAPTIONED BY

000

Approved For Release 1999/09/21 : CIA-RDP78-05867A0004014100245 W

FORM NO. 174 USE PREVIOUS EDITIONS 1 Jun 55

1999/09/21 : CIA-RDP78-05867A000401410024 SW

PHOTO NO. 896172	LOT NO. 1173	MAP REFERENCE C	LONGITUDE 10-30 N
COUNTRY Venezuela	PROVINCE DISTRITO FEDERAL	SUBJECT	SUBJECT
AREA NO. 328 E	SUBJECT D36 DID	SUBJECT DIQ AKU AKW	SUBJECT
CARRACAS	EXPRESS	HWY	
THROUGH	MOUNTAIN	FR	
OM CARACAS	TO LA	GUAIRA.	

(NR)

Pt 1 of 2 Pt Series. See CIA No. 896173

25X1A

DATE OF PHOTO	TYPE	QUALITY	CLASS	NO. OF CARDS
6/14	1	4	5	
CAPTIONED BY				
Jep				

1999/09/21 : CIA-RDP78-05867A00040147002415W

PHOTO NO. 896173

LOT NO. 1173

MAP REFERENCE C

LATITUDE 10-30 N LONGITUDE 68-24 W

COUNTRY		Venezuela		PROVINCE		DISTRITO FEDERAL		SUBJECT		SUBJECT		SUBJECT		SUBJECT	
AREA NO.		328 E		SUBJECT		D36 DID		SUBJECT		SUBJECT		SUBJECT		SUBJECT	
CARACAS		5		SUBJECT		DIQ AKU AKW		SUBJECT		SUBJECT		SUBJECT		SUBJECT	
THROUGH		25		SUBJECT		EXPRESSES		SUBJECT		SUBJECT		SUBJECT		SUBJECT	
OM CARACAS		45		SUBJECT		MOUNTAIN		SUBJECT		SUBJECT		SUBJECT		SUBJECT	
				SUBJECT		TO LA GUAIRA		SUBJECT		SUBJECT		SUBJECT		SUBJECT	

(NR)

P12 of 2 Pt Series. See CIA No. 896172

25X1A

(1-28-2)

DATE OF PHOTO	TYPE	QUALITY	CLASS	NO. OF CARDS
614	1	4	5	



CLASSIFICATION OVO
Approved For Release 1999/09/21 : CIA-RDP78-05867A00040147002415W

Release 1999/09/21 : CIA-RDP78-05867A000401410024-1 SW

PHOTO NO. 896174	LOT NO. 1173	MAP REFERENCE C	DATE 10-30 N 68			
COUNTRY Venezuela	PROVINCE DISTRITO FEDERAL	SUBJECT				
AREA NO. 338 F	SUBJECT C34	SUBJECT	SUBJECT	SUBJECT	SUBJECT	
CARACAS	MODERN	HOME				
S						

25X1A

DATE OF PHOTO	TYPE	QUALITY	CLASS	NO. OF CARDS
612	1	4	1	
CAPTIONED BY				



1 Jan 56 174

1005709721 : CIA-RDP78-05867A0004014100241 W

PHOTO NO.	896176	LOT NO.	51173	MAP REFERENCE	C	LONGITUDE	12-34 N	8100241 W
COUNTRY	NICARAGUA			PROVINCE		SUBJECT		
AREA NO.	55E	SUBJECT	C34	SUBJECT		SUBJECT		
	T A S B A		P O N E	10		T Y P I C A L		20
				30				H
	O M E S			50				40

25X1A

DATE OF PHOTO	TYPE	QUALITY	CLASS	NO. OF CARDS
6 1 2	1	4	1	
CAPTIONED BY				
000				

Approved For Release 1999/09/09 : CIA-RDP78-05867A0004014100241 W

1009/09/21 : CIA-RDP78-05867A00040101002741 W

PHOTO NO. 896177	LOT NO. \$ 1173	MAP REFERENCE C	LONGITUDE 12-34 N 81-02-41 W
COUNTRY NICARAGUA	PROVINCE	SUBJECT	SUBJECT
AREA NO SSE C6B	SUBJECT	SUBJECT	SUBJECT
T A S B A P O N E	10	S T R E E T	S C
E N E	20		
	30		
	40		
	50		
	60		
	70		
	80		
	90		
	100		
	110		
	120		
	130		
	140		
	150		
	160		
	170		
	180		
	190		
	200		
	210		
	220		
	230		
	240		
	250		
	260		
	270		
	280		
	290		
	300		
	310		
	320		
	330		
	340		
	350		
	360		
	370		
	380		
	390		
	400		
	410		
	420		
	430		
	440		
	450		
	460		
	470		
	480		
	490		
	500		
	510		
	520		
	530		
	540		
	550		
	560		
	570		
	580		
	590		
	600		
	610		
	620		
	630		
	640		
	650		
	660		
	670		
	680		
	690		
	700		
	710		
	720		
	730		
	740		
	750		
	760		
	770		
	780		
	790		
	800		
	810		
	820		
	830		
	840		
	850		
	860		
	870		
	880		
	890		
	900		
	910		
	920		
	930		
	940		
	950		
	960		
	970		
	980		
	990		
	1000		

25X1A

(6)



DATE OF PHOTO	TYPE	QUALITY	CLASS	NO. OF CARDS
6 1 4	1	4	1	1

CAPTURED BY
JAP

CLASSIFICATION O U O
Approved For Release 1999/09/21 : CIA-RDP78-05867A00040101002741 W

1999/09/21 : CIA-RDP78-05867A000401410024-4

PHOTO NO. 896179 LOT NO. \$ 1173 MAP REFERENCE (NIS) LATITUDE 14-04 S LONGITUDE 75-25 W

COUNTRY Peru PROVINCE ICA

AREA NO 533J SUBJECT DAN DED SUBJECT SUBJECT SUBJECT SUBJECT SUBJECT SUBJECT SUBJECT SUBJECT SUBJECT SUBJECT

H U A C A C H I N A (NR) L A G O O

N I N F G C O N T A I N S S E A

W E E D U S E D I N C U R E O F RHEUMATISM.

25X1A

DATE OF PHOTO	TYPE	QUALITY	CLASS	NO. OF CARDS
60-4	1	4	2	



CLASSIFICATION OUC CAPTIONED BY 1-29

1 Jun 56

1099709/21 : CIA-RDP78-05867A000401410024-4 W

PHOTO NO. 896181 LOT NO. 1173 MAP REFERENCE C 11-398

COUNTRY Peru PROVINCE 22MA

AREX NO	SUBJECT	SUBJECT	SUBJECT	SUBJECT	SUBJECT	SUBJECT	SUBJECT	SUBJECT	SUBJECT
733J	CG7								
CASA	PA	2	C	A					
WIN.									

25X1A

DATE OF PHOTO	TYPE	QUALITY	CLASS	NO. OF CARDS
59	2	1	4	1




FORM NO. 174 USE PREVIOUS EDITIONS
1 Jun 56

CIA-RDP78-05867A000401470024-4 W

PHOTO NO. 896182	LOT NO. \$ 1173	MAP REFERENCE C	LATITUDE 15-30 S			LONGITUDE 78-00-24 W		
COUNTRY Peru	PROVINCE PUNO							
AREA NO. 243J	SUBJECT AH2	SUBJECT	SUBJECT	SUBJECT	SUBJECT	SUBJECT	SUBJECT	SUBJECT
JUL	A C A	(N R)			C O N T O U R			
F A R M I N G								

25X1A



DATE OF PHOTO	TYPE	QUALITY	CLASS	NO. OF CARDS
604	1	4	1	1
CAPTIONED BY JK				

Approved For Release 1999/09/06 : CIA-RDP78-05867A000401470024-4 W

FORM NO. 174 USE PREVIOUS EDITIONS
1 Jun 56

1 Jun 56

1999/09/21 : CIA-RDP78-05867A00040140024-4

PHOTO NO. 896185 LOT NO. 1173 MAP REFERENCE (NIS) LATITUDE 13-38 S LONGITUDE 76-23 W

COUNTRY Peru PROVINCE FCA

AREA NO	SUBJECT	SUBJECT	SUBJECT	SUBJECT	SUBJECT	SUBJECT	SUBJECT	SUBJECT
533J	DRI	AL5	ALA					RE
	5		10	ISLAS		DE		BY
	25	CHACHA	30			DUNGA		
	45	MOVING	50	CUANO				
		BOAT						

25X1A

(2-30)

DATE OF PHOTO	TYPE	QUALITY	CLASS	NO. OF CARDS
G 1 2	1	4	3	

CLASSIFICATION OVO PHOTO ANALYSIS REPORT


100909/21 : CIA-RDP78-05867A000401410024-24W

PHOTO NO.	896186	LOT NO.	1173	MAP REFERENCE	C	LATITUDE	15-28 S	LONGITUDE	69-24 W
COUNTRY	Peru	PROVINCE	PUNO	SUBJECT		SUBJECT		SUBJECT	
AREA NO.	443J	SUBJECT	AL3	SUBJECT		SUBJECT	15	SUBJECT	BOATS
	L A K E		T I T I		10		35		F R O
	T R A V E R		S I N G		30				L A K E
	M P U N O		T O		50				B O
	(BOATS MADE IN		SCOTLAND IN						PORTS.
	7880)								

25X1A

DATE OF PHOTO	TYPE	QUALITY	CLASS	NO. OF CARDS
	60	2	1	4
				1

(29)



CLASSIFICATION: UNCLASSIFIED
 Approved For Release 1999/09/21 : CIA-RDP78-05867A000401410024-24W
 PHOTO ANALYSIS REPORT

00709/21 : CIA-RDP78-05867A000401410024-4 P/W

PHOTO NO. 896187

LOT NO. \$ 1173

MAP REFERENCE C


LONGITUDE 15 28 S

COUNTRY PERU

PROVINCE PUNO

AREA NO	SUBJECT	SUBJECT	SUBJECT	SUBJECT	SUBJECT	SUBJECT	SUBJECT
213J	AH3	D33					
L A Y E		T I T I C A C A	10		15	I N D I A	20
			30		35	H O G S	40
N I G I R L		T E N D I N G	50				

25X1A



DATE OF PHOTO	TYPE	QUALITY	CLASS	NO. OF CARDS	SOURCE
602	1	4	2		

CAPTURED BY OVO

Approved For Release 1999/09/21 : CIA-RDP78-05867A000401410024-4

1999/09/21 : CIA-RDP78-05867A000401410024-4

PHOTO NO. 896085

LOT NO. 51173

MAP REFERENCE E

LONGITUDE 10-58 N

COUNTRY	AREA NO	SUBJECT	SUBJECT	SUBJECT	SUBJECT	SUBJECT	SUBJECT	SUBJECT	SUBJECT
COLUMBIA	217E	C62							20
									40

25X1A

DATE OF PHOTO	TYPE	QUALITY	CLASS	NO. OF CARDS
S 8	4	1	4	7

(6)



CLASSIFICATION

Approved For Release 1999/09/21 : CIA-RDP78-05867A000401410024-4

FORM NO. 174 1 Jun 58

USE PREVIOUS EDITIONS

1000709/21 : CIA-RDP78-05867A00040144002424 w

PHOTO NO. 896189

LOT NO. 1173

MAP REFERENCE C

LATITUDE 13-26

LONGITUDE 74-24

COUNTRY Peru

PROVINCE CUZCO

AREA NO. 243J

SUBJECT D36 ANW

SUBJECT TAMBORA

SUBJECT (NR)

SUBJECT HA

OLZANTAYTA

BRIDGE

OVER

UR

UBAMBA

RIVER

25X1A

DATE OF PHOTO	TYPE	QUALITY	CLASS	NO. OF CARDS
	4	1	4	2




CLASSIFICATION Approved For Release 1999/09/PHOTO ANALYSIS REPORT

1999/09/21 : CIA-RDP78-05867A000401410024-4

PHOTO NO. 896190	LOT NO. \$ 1173	MAP REFERENCE C	LATITUDE 73-18 S	LONGITUDE 75-18 W
COUNTRY Peru	PROVINCE Cuzco	SUBJECT C67	SUBJECT C36	SUBJECT TOURIST
AREA NO. 223J	SUBJECT URUBAMBA	SUBJECT TEZIN	SUBJECT NEGROVES	SUBJECT HOTEL

PT I of 2 PT PA. See CIA ¹⁹⁶¹⁹¹ No. 25X1A

DATE OF PHOTO	TYPE	QUALITY	CLASS	NO. OF CARDS
	4	1	4	3
CAPTIONED BY 000				

1009705721 : CIA-RDP78-05867A000401410024-4

PHOTO NO.
896192

LOT NO.
\$ 1173

MAP REFERENCE
C

LONGITUDE
LATITUDE
15-28 S 70-22 W

COUNTRY
Peru

PROVINCE
PVNO

AREA NO
443J

SUBJECT
C12

SUBJECT
C26

SUBJECT
C81

SUBJECT

SUBJECT

SUBJECT

SUBJECT

SUBJECT

CHAIN CHURCH
HOLDING SUNDAY MARKET
N FRONT OF VILLAGE
CHURCH.

25X1A

(8-10)

DATE OF PHOTO	TYPE	QUALITY	CLASS	NO. OF CARDS
	2	1	4	3



CLASSIFICATION
Approved For Release 1999/09/20 : CIA-RDP78-05867A000401410024-4

FORM NO. 174 - USE PREVIOUS EDITIONS
1 Jun 56

1999/09/21 : CIA-RDP78-05867A000401410024-4

PHOTO NO. 896193

LOT NO. 1173

MAP REFERENCE: C

73-318

LONGITUDE 71-0024 W

COUNTRY	Peru									
AREA NO.	243J									
	SUBJECT	SUBJECT	SUBJECT	SUBJECT	SUBJECT	SUBJECT	SUBJECT	SUBJECT	SUBJECT	SUBJECT
	C62	C46	10	15	20	25	30	35	40	45
	CUZCO	LRK	FR	OM	HI	2				
	SURROUNDING	TOWN								
	PERUVIAN	COAT OF ARMS								
	INDEPENDENCE DATE DESIG-									
	NATION IN BG. PLAZA DE									
	ARMAS AT RIGHT CENTER.									

25X1A

(G-10)

DATE OF PHOTO	TYPE	QUALITY	CLASS	NO. OF CARDS
	4	1	4	2

CLASSIFICATION OVO
 Approved For Release 1999/09/21 : CIA-RDP78-05867A000401410024-4
 FORM NO. 174 USE PREVIOUS EDITIONS

1959/09/21 : CIA-RDP78-05867A000401440024-1 W

PHOTO NO. 896194

LOT NO. 1173

MAP REFERENCE C

LONGITUDE 13-31 S 79-02-57 W

COUNTRY	AREA NO	SUBJECT	SUBJECT	SUBJECT	SUBJECT	SUBJECT	SUBJECT	SUBJECT	SUBJECT
Peru	223 J	ANV	C22						
			(NR)	10	SAC	SAY	HUA	M	20
				30		ONE	M	2	40
				50					

25X1A

DATE OF PHOTO	TYPE	QUALITY	CLASS	NO. OF CARDS
	4	1	4	2



CLASSIFICATION: OVO
 Approved For Release 1999/09/08 : PHOTO ANALYSIS REPORT
 FORM NO. 174 USE PREVIOUS EDITIONS
 CIA-RDP78-05867A000401440024-1

1999/09/21 : CIA-RDP78-05867A000401470024-4 w

PHOTO NO. 896196

LOT NO. 1173

MAP REFERENCE C

LONGITUDE 15-48 W

COUNTRY Peru

PROVINCE PUNO

AREA NO. 443 J

SUBJECT C26

CHINCHERO S

INDIANS

COINC TO MKT.

25X1A

DATE OF PHOTO	TYPE	QUALITY	CLASS	NO. OF CARDS
614	1	4	1	1



CLASSIFICATION

Approved For Release 1999/09/09 : CIA-RDP78-05867A000401470024-4

FORM NO. 174 1-Jun 56

USE PREVIOUS EDITIONS

PHOTO ANALYSIS REPORT

Case 1999/09/21 : CIA-RDP78-05867A0004014100244

PHOTO NO. 896195 LOT NO. 1173 MAP REFERENCE C LATITUDE 11-47 S LONGITUDE 77-11 W

COUNTRY Peru PROVINCE LIMA

REF. NO.	SUBJECT	SUBJECT	SUBJECT	SUBJECT	SUBJECT	SUBJECT	SUBJECT	SUBJECT	SUBJECT
733J	E32								
A N C O N									
2 D 1 N G S									

25X1A

(7)



DATE OF PHOTO	TYPE	QUALITY	CLASS	NO. OF CARDS
6 2 4		1	4	1

CLASSIFICATION OUV CAPTIONED BY

Release 1999/09/21 : CIA-RDP78-05867A000401410024-4 w

PHOTO NO.	896202	LOT NO.	1173	MAP REFERENCE	(NIS)	LATITUDE	12-05 S	LONGITUDE	77-17 W
COUNTRY	Peru	PROVINCE	LIMA						
AREA NO.	733J	SUBJECT	C12	SUBJECT	C46	SUBJECT		SUBJECT	
	L A	P U N T A		10	S A C R E D		15	H E A	20
	R T S	O F	T H E	30	R E D E E M E R		35	S	40
	C A T	H O L I C		50	C H A P E L			I N	
	B G.								
									25X1A
DATE OF PHOTO		TYPE	QUALITY	CLASS	NO. OF CARDS				
		G 2 2	1	4	2				
CLASSIFICATION				CAPTURED BY					
OUU				337					