


PHOTO NO. 494658 LOT NO. 4-287 GRID REFERENCE 47 06N 37 35E LONGITUDE

COUNTRY USSR PROVINCE

AREA NO	SUBJECT	SUBJECT	SUBJECT	SUBJECT	SUBJECT	SUBJECT	SUBJECT	SUBJECT	SUBJECT
<u>A249 N</u>	<u>AAA</u>								
	<u>5</u>	<u>NOV</u>		<u>10</u>	<u>INTERIOR</u>	<u>OF</u>	<u>15</u>		<u>20</u>
	<u>23</u>	<u>METAL</u>	<u>LURBICAL</u>	<u>30</u>	<u>PLANT</u>	<u>40</u>			
	<u>43</u>	<u>1 MEN</u>	<u>1 L</u>	<u>50</u>	<u>1 CH</u>				

(12) 25X1A



DATE OF PHOTO	TYPE	QUALITY	CLASS	NO. OF CASES
	<u>1</u>	<u>2</u>	<u>2</u>	<u>1</u>

PHOTO NO. **888659** LOT NO. **4-287** MAP REFERENCE **47 06N 37 35E** LONGITUDE

COUNTRY **USSR** PROVINCE

AREA NO	SUBJECT	SUBJECT	SUBJECT	SUBJECT	SUBJECT	SUBJECT	SUBJECT	SUBJECT
<b>A249 W</b>	<b>A49</b>							
<b>5</b>	<b>10</b>	<b>15</b>	<b>20</b>	<b>25</b>	<b>30</b>	<b>35</b>	<b>40</b>	<b>45</b>
<b>Z H D A N O V</b>			<b>I N T E R I O R</b>				<b>O F</b>	
<b>M E T A L L U R G I C A L</b>			<b>P L A N T</b>					
<b>I M E N I</b>			<b>I L I C H</b>					

DATE OF PHOTO	TYPE	QUALITY	CLASS	NO. OF CARDS
	<b>1</b>	<b>2</b>	<b>2</b>	<b>1</b>

(12) 25X1A

PHOTO NO. 888660 LOT NO. 3-287 MAP REFERENCE 55 45 N 37 35 E

COUNTRY USSR PROVINCE

AREA NO	SUBJECT	SUBJECT	SUBJECT	SUBJECT	SUBJECT	SUBJECT	SUBJECT	SUBJECT
3107 N	C9E							
	5		10			15		20
	25		30			35		40
	45		50					
NO COUNCIL OF INTERNATIONAL CONGRESS OF CONSUMERS FOR COOPERATIVES								

DELEGATES AT

DATE OF PHOTO	TYPE	QUALITY	CLASS	NO. OF CARDS
	41	2	2	1

PHOTO NO.	888661	LOT NO.	287	MAP REFERENCE		LATITUDE	55 45 N	LONGITUDE	37 35 E
COUNTRY	USSR		PROVINCE						
AREA NO.	6167 N	SUBJECT	C9E	SUBJECT		SUBJECT		SUBJECT	
		5		10		15		20	
	MOSCOW								INTERNATIONAL
		25		30		35		40	
									CONSUMERS
		45		50					
									COOPERATIVES
DELEGATES AT									

25X1A

(10)

DATE OF PHOTO	TYPE	QUALITY	CLASS	NO. OF CARDS
	4	2	2	1

CAPTIONED BY *RL*

PHOTO NO.	888662	LOT NO.	R3788	MAP REFERENCE		LATITUDE	32 38N	LONGITUDE	16 54 W
COUNTRY	MADIRA Islands		PROVINCE						
AREA NO	2P	SUBJECT	D21	SUBJECT	D26	SUBJECT		SUBJECT	
	F U N C H A L		(N E)				C O A S T L I N E		
	E								

DATE OF PHOTO	TYPE	QUALITY	CLASS	NO. OF CARDS
July-15	623	2	3	2
CLASSIFICATION				
CAPTIONED BY				
RL				

(2) 25X1A

Approved For Release 1999/09/21 : CIA-RDP78-05867A000413950016-1

PHOTO NO. 888663      LOT NO. R3788      MAP REFERENCE      LATITUDE 32 38N      LONGITUDE 1654W

COUNTRY MADEIRA ISLANDS      PROVINCE

AREA NO	SUBJECT	SUBJECT	SUBJECT	SUBJECT	SUBJECT	SUBJECT	SUBJECT	SUBJECT	SUBJECT
2P	D24	D26							
F	5	10							
U	23	30							
N									
E	43	50							

FUNCHAL (NE) COASTLINE

25X1A

DATE OF PHOTO	TYPE	QUALITY	CLASS	NO. OF CARDS
JULY-5	623	2	3	2

CLASSIFICATION      CAPTIONED BY

Approved For Release 1999/09/21 : CIA-RDP78-05867




PHOTO NO. 888664      LOT NO. R3788      MAP REFERENCE      LATITUDE 32 38N      LONGITUDE 105 4W

COUNTRY MADAGASCAR      PROVINCE

AREA NO	SUBJECT	SUBJECT	SUBJECT	SUBJECT	SUBJECT	SUBJECT	SUBJECT	SUBJECT	SUBJECT
2P	D24	D26							
F U N C H A E			(N2)						
E									

(2) 25X1A

DATE OF PHOTO	TYPE	QUALITY	CLASS	NO. OF CARDS	SOURCE
JULY-65	623	2	3	2	
CLASSIFICATION				CAPTIONED BY	
CONF				12L	

PHOTO NO. 888665      LOT NO. R3798      MAP REFERENCE      LATITUDE 32 38N      LONGITUDE 16 54 W

COORDINATE		PROVINCE							
MADEIRA ISLANDS									
AREA NO	SUBJECT	SUBJECT	SUBJECT	SUBJECT	SUBJECT	SUBJECT	SUBJECT	SUBJECT	SUBJECT
2P	D21	D26							
15	10								
25	30								
35	40								
45	50								

DATE OF PHOTO	TYPE	QUALITY	CLASS	NO. OF CARDS	SC
July 15	623	2	3	2	

CLASSIFICATION: CONF      CAPTIONED BY: RL

25X1A



LONGITUDE

PHOTO NO. 888666 LOT NO. R3748 MAP REFERENCE LATITUDE 32 38 N LONGITUDE 16 54 W

COUNTRY MADEIRA ISLANDS PROVINCE

AREA NO. 2P SUBJECT C62 C29 SUBJECT SUBJECT SUBJECT SUBJECT SUBJECT SUBJECT

5	10	15	20
F U N C T I O N A L	[	C I T Y	F R O M
25	30	35	40
A R B O R ]			
45	50		

(67)

25X1A

DATE OF PHOTO	TYPE	QUALITY	CLASS	NO. OF CARDS
July-5	62	3	2	3 2
CLASSIFICATION	CONF		CAPTIONED BY RL	

PHOTO 888667	LOT NO. R3748	MAP REFERENCE	LATITUDE 32 38 N	LONGITUDE 16 54 W
COUNTRY MADEIRA ISLANDS	PROVINCE			
AREA NO 2P	SUBJECT ALG	SUBJECT	SUBJECT	SUBJECT
F	5	10	15	20
U	25	30	35	40
ER	45	50		


(30) 25X1A

DATE OF PHOTO	TYPE	QUALITY	CLASS	NO. OF CARDS
July-15	624	2	3	1

PHOTO NO. 888655 LOT NO. R3788 MAP REFERENCE LATTITUDE 32 38N LONGITUDE 16 54W

COUNTRY MADEIRA ISLANDS		PROVINCE									
AREA NO. 2 P	SUBJECT C62	SUBJECT C60B	SUBJECT C26	SUBJECT	SUBJECT	SUBJECT	SUBJECT	SUBJECT	SUBJECT	SUBJECT	SUBJECT
F U N C T I O N A L											
E ]											

(6,7) 25X1A



DATE OF PHOTO	TYPE	QUANTITY	CLASS	NO. OF CARDS
July-15	624	2	3	3

CLASSIFICATION: CONF CAPTIONED BY: RL

PHOTO NO. 888669 LOT NO. R3788 MAP REFERENCE LATTITUDE 32 38N LONGITUDE 16 54W

COUNTRY	MADEIRA ISLANDS											
AREA NO.	2 D		SUBJECT C62		SUBJECT C6B		SUBJECT C26		SUBJECT		SUBJECT	
	FUNCHAL		[		STREET		]		SCEN		20	
	E]										40	

(6.7) 25X1A

DATE OF PHOTO	TYPE	QUALITY	CLASS	NO. OF CARDS
July-15	624	2	3	3
CLASSIFICATION CONF				CAPTIONED BY RL

PHOTO NO. 888670 LOT NO. R3188 MAP REFERENCE 32 38N LONGITUDE 16 54W

COUNTRY MADEIRA ISLANDS PROVINCE

AREA NO	SUBJECT	SUBJECT	SUBJECT	SUBJECT	SUBJECT	SUBJECT	SUBJECT	SUBJECT
2 P	C62	C10B	C26					
FUNCHAL			[STREET				SCEN	
E]								

(6.7)

25X1A

DATE OF PHOTO	TYPE	QUALITY	CLASS	NO. OF CARDS
July - 15	624	2	3	3

CLASSIFICATION CONF CAPTIONED BY RL

Approved For Release 1999/09/21 : CIA-RDP78-05867A000413950016-1

PHOTO NO. *888071* LOT NO. *R 3788* MAP REFERENCE *33 568* LATITUDE *18 25E* LONGITUDE

COUNTRY <i>Union of South Africa</i>		PROVINCE <i>CAPE OF GOOD HOPE</i>							
AFSA NO.	SUBJECT	SUBJECT	SUBJECT	SUBJECT	SUBJECT	SUBJECT	SUBJECT	SUBJECT	SUBJECT
<i>184</i>	<i>D4F</i>	<i>D00</i>	<i>C62</i>						
	<i>5</i>	<i>10</i>	<i>15</i>	<i>20</i>	<i>25</i>	<i>30</i>	<i>35</i>	<i>40</i>	<i>45</i>
<i>CAPE TOWN</i>		<i>PROB</i>			<i>POWER</i>				
<i>PLANT</i>		<i>AT</i>		<i>LEG</i>		<i>TWD</i>			
<i>TABLE</i>		<i>MTN</i>			<i>FROM SHIP AT</i>				

*Q 405*

*(1, 6, 7, 12)*  
*25X1A*

DATE OF PHOTO	TYPE	QUALITY	CLASS	NO. OF CARDS
<i>26</i>	<i>3</i>	<i>2</i>	<i>3</i>	<i>3</i>
<i>July</i>	<i>6 2</i>			<i>4</i>
CLASSIFICATION <i>Conf</i>			CAPTIONED BY <i>RL</i>	

Approved For Release 1999/09/21 : CIA-RDP78-05867A000413950016-1

PHOTO NO.	8886752	LOT NO.	R 3788	MAP REFERENCE		LATITUDE	33 56 S	LONGITUDE	18 25 E
COUNTRY	UNION OF SOUTH AFRICA								
PROVINCE	CAPE OF GOOD HOPE								
AREA NO.	184	SUBJECT	062	SUBJECT	063	SUBJECT	026	SUBJECT	
		5		10		15		20	
	CAPE TOWN				PART				OF
	3	25		30		35		40	
	PART			PANORAMA					
		45		50					

SEE CIA THROUGH

(67) 25X1A

DATE OF PHOTO	TYPE	QUALITY	CLASS	NO. OF CARDS
26 July	62	4	2	3 3
CLASSIFICATION				CAPTIONED BY
Conf				RL

Approved For Release 1999/09/21 : CIA-RDP78-05867A000413950016-1

PHOTO NO.	888673	LOT NO.	R 3788	MAP REFERENCE		LATITUDE	33 56 S	LONGITUDE	18 25 E
COUNTRY	Union of South Africa		PROVINCE	CAPE OF GOOD HOPE					
AREA NO.	184	SUBJECT	262	SUBJECT	403	SUBJECT	026	SUBJECT	
		5		10		15		20	25
		25		30		35		40	45
		45		50					

SEE CIA THROUGH

(6.7) 25X1A

DATE OF PHOTO	TYPE	QUALITY	CLASS	NO. OF CARDS
26 July 1962	4	2	3	3
CLASSIFICATION				CAPTIONED BY
Conf				RL



PHOTO NO. ~~999671~~ 999671 LOT NO. R3788 MAP REFERENCE LATITUDE 33 56 S LONGITUDE 18 25 E


COUNTRY UNION OF SOUTH AFRICA PROVINCE CAPE OF GOOD HOPE

AREA NO	SUBJECT	SUBJECT	SUBJECT	SUBJECT	SUBJECT	SUBJECT	SUBJECT	SUBJECT	SUBJECT
184	C62	C63	C64						
	5	10	15	20					
	CAPE TOWN PART 3 OF								
	25	30	35	40					
	3 PART PANORAMA								
	45	50							

SEE CIA THROUGH

(6.7) 25X1A

DATE OF PHOTO	TYPE	QUALITY	CLASS	NO. OF CARDS
26 July 62	4	2	3	3
CLASSIFICATION CONF			CAPTIONED BY RL	



Approved For Release 1999/09/21 : CIA-RDP78-05867A000413950016-1

PHOTO NO. 885675	LOT NO. R3788	MAP REFERENCE	LATITUDE 33 56 S	LONGITUDE 18 25 E
COUNTRY UNION OF SOUTH AFRICA		PROVINCE CAPE OF GOOD HOPE		
AREA NO. 18Y	SUBJECT 062	SUBJECT 06B	SUBJECT	SUBJECT
5	10	15	20	
CAPE TOWN	STREET	STREET	STREET	STREET
25	30	35	40	
45	50			

(6,7) 25X1A

DATE OF PHOTO	TYPE	QUALITY	CLASS	NO. OF CARDS
24 July	62	4	2	3
CLASSIFICATION CONF				CAPTIONED BY RL

Approved For Release 1999/09/21 : CIA-RDP78-05867A000413950016-1

PHOTO NO. 888676      LOT NO. R3788      MAP REFERENCE      LATITUDE 33 56S      LONGITUDE 18 25E

COUNTRY UNION OF SOUTH AFRICA      PROVINCE CAPE OF GOOD HOPE

AREA NO	SUBJECT	SUBJECT	SUBJECT	SUBJECT	SUBJECT	SUBJECT	SUBJECT	SUBJECT
18Y	CLB	CLB						
CRPETOWN				STREET				CE
NE]								

(6.7) 25X1A

DATE OF PHOTO	TYPE	QUALITY	CLASS	NO. OF CARDS
26 July 62	4	2	3	2

CLASSIFICATION CONF      CAPTIONED BY RL

Approved For Release 1999/09/21 : CIA-RDP78-05867A000413950016-1

PHOTO NO. 888677	LOT NO. R3788	MAP REFERENCE	LATITUDE 33 56 S	LONGITUDE 18 25 E
COUNTRY UNION OF FRENCH AFRIKA		PROVINCE CAPE OF GOOD HOPE		
AREA NO. 18Y	SUBJECT ALA	SUBJECT 219	SUBJECT 214	SUBJECT C25
5	10	15	20	
C A P E T O W N		D U N C A N		D O C
25	30	35	40	
K I N		R E C L A I M E D		L
45	50			
H A N D		C N		F 6

(4, 7, 30)  
25X1A

DATE OF PHOTO	TYPE	QUALITY	CLASS	NO. OF COPIES
26 July 62	3	2	3	4
CLASSIFICATION conf			CAPTIONED BY RL	

PHOTO NO. 888678	LOT NO. R3788	MAP REFERENCE	LATITUDE 33 50 S	LONGITUDE 18 25 E
COUNTRY Union of South Africa		PROVINCE CAPE OF GOOD HOPE		
AREA NO. 188	SUBJECT C62	SUBJECT ALA	SUBJECT AL9	
C A P E T O W N	5		10	L K S O V E R
I T Y	23	F R O M	35	T A B L E M O U N T
A I N	43		50	

(47, 30)  
25X1A

DATE OF PHOTO	TYPE	QUALITY	CLASS	NO. OF CARDS
26 July 62	3	2	3	3
CLASSIFICATION conf			CAPTIONED BY R2	

PHOTO NO.	888679	LOT NO.	R3788	MAP REFERENCE		LATITUDE	33 56 S	LONGITUDE	18 25 E
COUNTRY	Union of South Africa								
PROVINCE	CAPE OF GOOD HOPE								
AREA NO.	184	SUBJECT	DD	SUBJECT		SUBJECT		SUBJECT	
	5	CAPE TOWN		10	L.K.G.		15	INLAND	20
	25	FROM	TABLE	30		35		MOUNTAIN	40
	45			50					

(1)25X1A

DATE OF PHOTO	TYPE	QUALITY	CLASS	NO. OF CARDS
26 July	6	2	4	2
			3	1

CLASSIFICATION: *conf*

CAPTIONED BY: *RG*

888680 PHOTO NO. LOT NO. R3788 MAP REFERENCE LATITUDE 33 56 S LONGITUDE 18 51 E

COUNTRY UNION OF SOVIET SOCIALIST REPUBLICS PROVINCE CAPE OF GOOD HOPE

AREA NO	SUBJECT	SUBJECT	SUBJECT	SUBJECT	SUBJECT	SUBJECT	SUBJECT	SUBJECT
184	ARM	PHL						
	5		10		15			20
	25		30		35			40
	45		50					
\$ TELE ENBOGCT (NR) FAR								
M COYNTRY WITH VINEY								
ARRD								

24 25X1A

DATE OF PHOTO	TYPE	QUALITY	CLASS	NO. OF CARDS
30 July	62	4	2	3 2
CLASSIFICATION CONF				CAPTIONED BY RL

PHOTO NO. 888681      LIST NO. R3788      MAP REFERENCE      LATITUDE 33 44B      LONGITUDE 18 58E

COUNTRY		PROVINCE							
Union of South Africa		CAPE OF GOOD HOPE							
AREA NO	SUBJECT	SUBJECT	SUBJECT	SUBJECT	SUBJECT	SUBJECT	SUBJECT	SUBJECT	SUBJECT
184	RH4								
			10			15			20
			30			35			40
			50						

P A A R L (NR)      E S T A T E L N  
 D A A R L      V A L L E Y

(34)  
25X1A

DATE OF PHOTO	TYPE	QUALITY	CLASS	NO. OF CARDS
30 July 62	4	2	3	1

CLASSIFICATION: CONF      CAPTIONED BY: RL



PHOTO NO. 888682      LOT NO. 23788      MAP REFERENCE      LATITUDE 33 40 S      LONGITUDE 19 26 E

COUNTRY		PROVINCE							
Union of South Africa		CAPE OF GOOD HOPE							
AREA NO	SUBJECT	SUBJECT	SUBJECT	SUBJECT	SUBJECT	SUBJECT	SUBJECT	SUBJECT	SUBJECT
184	DHM	DHG							
	5		10			15			20
WORCESTER			(NR)			VINNEY			40
RDS	25		30						
	45		50						

(24) 25X1A

DATE OF PHOTO	TYPE	QUALITY	CLASS	NO. OF CARDS
28 30 July	62	4	2	3 2

CLASSIFICATION: CONF      CAPTIONED BY: RL

Case 1999/09/21 : CIA-RDP78-05867A000413950016-1

LONGITUDE

PHOTO NO. 858683

LOT NO. R.3788

MAP REFERENCE

LATITUDE 33 48 S

19 53 E

COUNTRY

Union of South Africa Cape of Good Hope

AREA NO

184

SUBJECT

PKU

SUBJECT

AKV

SUBJECT

AKA

SUBJECT

AKA

SUBJECT

SUBJECT

SUBJECT

SUBJECT

ROBERTSON

(NR)

ROAD

ND COUNTRY SIDE

(24, 28) 25X1A

DATE OF PHOTO	TYPE	QUALITY	CLASS	NO. OF CARDS
30 July	62	4	2	3
CLASSIFICATION				CAPTIONED BY
CONF				RL

PHOTO NO. 8886S4

LOT NO. R3788

MAP REFERENCE

LATITUDE 33 48 S

LONGITUDE 19 53 E

COUNTRY

UNION OF SOUTH AFRICA

PROVINCE

CAPE OF GOOD HOPE

AREA NO

184

SUBJECT

DOB D45

SUBJECT

SUBJECT

SUBJECT

SUBJECT

SUBJECT

SUBJECT

SUBJECT

ROBERTSON (NR)

MARK 00

TYPE VEGETATION

(1,24)

25X1A

DATE OF PHOTO	TYPE	QUALITY	CLASS	NO. OF CARDS
31 JULY 62	4	2	3	2

CAPTIONED BY

RL

CONF

PHOTO NO. 888685 LOT NO. R3788 MAP REFERENCE 33 489 LONGITUDE 19 53 E

COUNTRY	UNION OF SOUTH AFRICA								PROVINCE	CAPE OF GOOD HOPE										
AREA NO.	189		SUBJECT	AHG		SUBJECT	AHL		SUBJECT			SUBJECT			SUBJECT			SUBJECT		
			5			10	(NR)		15	KARRBOO		20			25			30		
			25	GRAN		30	FERRMI		35	W6		40	ARCA		45			50		
			45	EAST		50	OF		CITY											

DATE OF PHOTO	21 JULY 62		TYPE	4 2		QUALITY	2		CLASS	3		NO. OF CARDS	2	
CLASSIFICATION	CONF					CAPTIONED BY		RL						




PHOTO NO. 888686	LOT NO. R3788	MAP REFERENCE	LATITUDE 33 48 S	LONGITUDE 1953 E
COUNTRY	PROVINCE			
UNION OF SOUTH AFRICA	Cape of Good Hope			
AREA NO. 184	SUBJECT 1	SUBJECT 2	SUBJECT 3	SUBJECT 4
	ALL	ALL G	DD	
	5	10	15	20
	ROBERTSON	(NR)	IRRI GA	40
	25	30	FIELD	40
	45	50	ENBT	
	OF	LITY		

25X1A

(24)

DATE OF PHOTO	TYPE	QUALITY	CLASS	NO. OF CARDS
31 July 62	3	4	2	3
CLASSIFICATION				CAPTIONED BY
CONF				RL

PHOTO NO. **888687** LOT NO. **R3788** MAP REFERENCE **33 48 S** LONGITUDE **1953 E**

COUNTRY	PROVINCE						
<b>UNION OF SOUTH AFRICA</b>	<b>Cape of Good Hope</b>						
AREA NO.	SUBJECT	SUBJECT	SUBJECT	SUBJECT	SUBJECT	SUBJECT	SUBJECT
<b>184</b>	<b>AHL</b>	<b>AHM</b>	<b>AHV</b>				
	5	10	15	20	25	30	35
	<b>ROBERTSON</b>			<b>(NR)</b>	<b>IRRIGA</b>		
	<b>TED WHEAT</b>			<b>FIELD AND</b>			
	<b>ORCHARD</b>			<b>IN RE, EAST OF</b>			
	<b>CITY.</b>						

(24) 25X1A

DATE OF PHOTO	TYPE	QUALITY	CLASS	NO. OF CARDS
<b>31 JULY 62</b>	<b>3</b>	<b>2</b>	<b>3</b>	<b>3</b>
CLASSIFICATION <b>CONF</b>				CAPTIONED BY <b>RL</b>

PHOTO NO.  
800655

LOT NO.  
R3788

MAP REFERENCE

LATITUDE  
34 02 S

LONGITUDE  
20 26 E

COORDIN

PROVINCE

UNION OF SOUTH AFRICA Cape of Good Hope

AREA NO

184

SUBJECT

C32

SUBJECT

SUBJECT

SUBJECT

SUBJECT

SUBJECT

SUBJECT

SUBJECT

SWE L L E N D A M

D R O S T D A Y

H O U S E

25X1A

(7,10)

DATE OF PHOTO	TYPE	QUALITY	CLASS	NO. OF CAR
31 July	6 2 4	2	3	1

CLASSIFICATION

CONF

CAPTIONED BY

RL

PHOTO NO. 888689 LOT NO. R3988 MAP REFERENCE 34 028 LATITUDE 20 26 E LONGITUDE

COAST	AREA NO	SUBJECT	SUBJECT	SUBJECT	SUBJECT	SUBJECT	SUBJECT	SUBJECT	SUBJECT
	184	C12							

(7,10) 25X1A

DATE OF PHOTO	TYPE	QUALITY	CLASS	NO. OF CARDS
31 JULY	10 2	4 2	3	1






PHOTO NO. 888690

LOT NO. R3788

MAP REFERENCE

LATITUDE 34 02 S

LONGITUDE

20 26 E

COUNTRY	PROVINCE							
UNION OF SOUTH AFRICA	CAPE OF GOOD HOPE							
AREA NO.	SUBJECT	SUBJECT	SUBJECT	SUBJECT	SUBJECT	SUBJECT	SUBJECT	SUBJECT
184	C62	C32	C34					20
	5		10			15		
						35		40

WELLENDA M QUARTER AFRICA

(6.7.10) 25X1A

DATE OF PHOTO	TYPE	QUALITY	CLASS	NO. OF CARDS
1 Aug 62	6	2	3	3
CLASSIFICATION				CAPTIONED BY
CONF				RL

PHOTO NO. 88869i LOT NO. R3788 MAP REFERENCE 34 024 LATITUDE 20 26E LONGITUDE

COUNTRY	PROVINCE	SUBJECT	SUBJECT	SUBJECT	SUBJECT	SUBJECT	SUBJECT	SUBJECT
Union of South Africa	CAPE OF GOOD HOPE	C162	C32	C34				
AREA NO. 184		5	10	15	20			
		25	30	35	40			
		35	50					

WELLENDAAM AFRICAN QUARTER

25X1A

(6.7.10)

DATE OF PHOTO	TYPE	QUANTITY	CLASS	NO. OF CARDS
1 Aug 62	6	2	3	3

CAPTIONED BY RL

PHOTO NO. 888692 LOT NO. R 3788 MAP REFERENCE LATITUDE 34 02 S LONGITUDE 20 26 E

COORDINATE		PROVINCE							
UNION OF SOUTH AFRICA		CAPE OF GOOD HOPE							
AREA NO	SUBJECT	SUBJECT	SUBJECT	SUBJECT	SUBJECT	SUBJECT	SUBJECT	SUBJECT	SUBJECT
187	ONS								20
	5	WELLENDRAM (NR)				15	GRAIN		
	25	FARMING				35	EAST		
	45	CITY				50	O		

(24) 25X1A

DATE OF PHOTO	TYPE	QUALITY	CLASS	NO. OF CARDS
1 Aug	624	2	3	1

CLASSIFICATION: CONF CAPTIONED BY: RL

PHOTO NO. 888693 LOT NO. R 3788 MAP REFERENCE LATITUDE 26 31 S LONGITUDE 28 22 E

COORDINATE		PROVINCE							
AREA NO		SUBJECT	SUBJECT	SUBJECT	SUBJECT	SUBJECT	SUBJECT	SUBJECT	SUBJECT
484		ENG	AH4						
HEIDELBERG					(NR)				
RND									
OF CITY									

(24) 25X1A

DATE OF PHOTO	TYPE	QUALITY	CLASS	NO. OF CARDS
1 Aug 62	4	2	3	2

CLASSIFICATION: CONF CAPTIONED BY: RL

Release 1999/09/21 : CIA-RDP78-05867A000413950016-1

PHOTO NO. 888694

LOT NO. R 3788


MAP REFERENCE

LATITUDE 31 11 S LONGITUDE 22 09 E

COUNTRY <b>Union of South Africa</b>		PROVINCE <b>Orange of Good Hope</b>									
AREA NO. <b>187</b>	SUBJECT <b>DRG</b>	SUBJECT <b>ALA</b>	SUBJECT <b>RL9</b>	SUBJECT <b>AG8</b>	SUBJECT	SUBJECT	SUBJECT	SUBJECT	SUBJECT	SUBJECT	SUBJECT
	5		10			15					20
	23		30			33					40
	43		50								

25X1A

(16, 19)



DATE OF PHOTO	TYPE	QUALITY	CLASS	NO. OF CARDS
1 Aug	6 2 4	2	3	4

CLASSIFICATION: **CONF**  
CAPTIONED BY: **RL**

PHOTO NO. 888695 LOT NO. R3788 MAP REFERENCE LATTITUDE 33 58 S LONGITUDE 25 37 E

COUNTRY	PROVINCE	SUBJECT									
Union of South Africa	CAPE OF GOOD HOPE	184	5	10	15	20	25	30	35	40	45
		62	AK4								
		PORT	ELIZABETH								
		TWD	CITY	FROM							
		LEA									

(6728)

25X1A

DATE OF PHOTO	TYPE	QUALITY	CLASS	NO. OF CARDS
2 Aug 62	4	2	3	2

CLASSIFICATION: CONF CAPTIONED BY: RL




PHOTO NO. 888696 LOT NO. R3788 MAP REFERENCE LATTITUDE 33 58 S LONGITUDE 25 37 E

COUNTRY: Union of South Africa PROVINCE: COAST OF GOOD HOPE

AREA NO	SUBJECT	SUBJECT	SUBJECT	SUBJECT	SUBJECT	SUBJECT	SUBJECT	SUBJECT
184	ALA	AL9	AG8					
	5			10		15		20
	P O R T	E L I Z A B E T H					P I E R	
	25			30		35		40
	R E E F							
	45			50				

25X1A

DATE OF PHOTO	TYPE	QUALITY	CLASS	NO. OF CARDS
2 Aug	6 2 3	2	3	3

CLASSIFICATION: CONF CAPTIONED BY: RL

PHOTO NO. 888697      LOT NO. 23788      MAP REFERENCE      LATITUDE 33 58 S      LONGITUDE 25 37 E

COUNTRY	PROVINCE							
Union of South Africa	CAPE OF GOOD HOPE							
AREA NO	SUBJECT	SUBJECT	SUBJECT	SUBJECT	SUBJECT	SUBJECT	SUBJECT	SUBJECT
184	AH4	AH6	AHL					
	5		10		15			20
P O R T		E L I Z A B E T H			(N R)			P
	25		30		35			40
I N E R P P L E		E S T A T E					30	M
	45		50					
I L E S		E O F						C I T Y

(24) 25X1A

DATE OF PHOTO	TYPE	QUALITY	CLASS	NO. OF CARDS
2 Aug 62	4	2	3	3
CLASSIFICATION				CAPTIONED BY
CONF				RL





PHOTO NO. 888699 LOT NO. 23788 MAP REFERENCE LATTITUDE 32 53' LONGITUDE 29 20E

COUNTRY *Guatemala* PROVINCE *Cape of Good Hope*

AREA NO 184 SUBJECT 700  
 5 KING W I L L I A M S T O W N ( N  
 23 LANDSCAPE # 0 M I L E  
 45 \$ W O F C I T Y

(1) 25X1A

DATE OF PHOTO	TYPE	QUALITY	CLASS	NO. OF CARDS
2 Aug	42	4	2	3
CLASSIFICATION <i>Conf</i>				CAPTIONED BY <i>RL</i>

PHOTO NO. 888760 LOT NO. R.3788 MAP REFERENCE LATITUDE 33 02 S LONGITUDE 27 54 E

COUNTRY Union of So Africa Province Cape of Good Hope  
 AREA NO 184 SUBJECT ZHA SUBJECT SUBJECT SUBJECT SUBJECT SUBJECT SUBJECT SUBJECT  
 EAST LONDON (NR) BANT  
 4 FARMING AREA IN RE  
 BERVE W OF CITY

(24) 25X1A

DATE OF PHOTO	TYPE	QUALITY	CLASS	NO. OF CARDS
7 Aug	624	2	3	1

CLASSIFICATION Conf CAPTIONED BY BL

PHOTO NO. 888701 LDT NO. R 3788 MAP REFERENCE LATITUDE 33 02 S LONGITUDE 78 54 E

COUNTRY	PROVINCE	SUBJECT	SUBJECT	SUBJECT	SUBJECT	SUBJECT	SUBJECT	SUBJECT
United States of America	Capital of New York							
AREA NO. 184	AHR							
EAST	LONDON	(NR)					BANT	
4	FARMING	AREA					IN	RE
BEVERE	W	OF						

(24) 25X1A

DATE OF PHOTO	TYPE	QUALITY	CLASS	NO. OF CASE
2 Aug 62	4	2	3	1
CLASSIFICATION Conf				CAPTIONED BY RL



PHOTO NO. **888703** LOT NO. **R3786** MAP REFERENCE **33 029** LONGITUDE **21 54E**

COUNTRY		PROVINCE		SUBJECT		SUBJECT		SUBJECT		SUBJECT	
<b>Union of South Africa</b>		<b>Cape of Good Hope</b>									
AREA NO	SUBJECT	SUBJECT	SUBJECT	SUBJECT	SUBJECT	SUBJECT	SUBJECT	SUBJECT	SUBJECT	SUBJECT	SUBJECT
<b>184</b>	<b>DZI</b>	<b>ALA</b>	<b>A68</b>								
	5	10	15	20	25	30	35	40	45	50	55
<b>EAST</b>		<b>LONDON</b>				<b>COASTLINE</b>					
<b>LINE</b>		<b>CITY</b>				<b>PORT</b>		<b>AR</b>			
<b>EA</b>		<b>IN</b>		<b>BE</b>							

25X1A

DATE OF PHOTO	TYPE	QUALITY	CLASS	NO. OF CAS
<b>2 Aug</b>	<b>623</b>	<b>2</b>	<b>3</b>	<b>3</b>
CLASSIFICATION <b>Conf</b>				CAPTIONED BY <b>RL</b>

PHOTO NO. 888704      LOT NO. R 3788      MAP REFERENCE      LATITUDE 33 02 S      LONGITUDE 27 54 E

COUNTRY	PROVINCE	SUBJECT	SUBJECT	SUBJECT	SUBJECT	SUBJECT	SUBJECT	SUBJECT
Union of South Africa	Cape of Good Hope	ALA	AL9	AGB				
AREA NO. 184								
EAST	LONDON				PORT			RR
EA	FROM	WEST			BANK			

25X1A

DATE OF PHOTO	TYPE	QUALITY	CLASS	NO. OF CAR.
3 Aug 62	#	2	3	3
CLASSIFICATION				CATG: 204
COUP				RL

PHOTO NO. 888705 LOT NO. R 3788 MAP REFERENCE 33 024 LATITUDE 27 54E

COORDINATE	PROVINCE	SUBJECT	SUBJECT	SUBJECT	SUBJECT	SUBJECT	SUBJECT	SUBJECT
UNION OF SOUTH AFRICA	CAPE OF GOOD HOPE	RLA	AIA	AGS	026			
AREA NO. 184								
EAST	LONDON				PORT			RR
EA	FROM				BEHIND			RAIL
040	STATION							RR

25X1A

DATE OF PHOTO	TYPE	QUALITY	CLASS	NO. OF COPIES
3 Aug 62	3	2	3	4

CLASSIFICATION: CONF CAPTIONED BY: [Signature]



PHOTO NO. 888706      LOT NO. R 3788      MAP REFERENCE      LATITUDE 33 02S      LONGITUDE 27 54E

COUNTRY <i>Union of South Africa</i>		PROVINCE <i>Cape of Good Hope</i>		SUBJECT <i>AKN</i>		SUBJECT		SUBJECT		SUBJECT	
AREA NO <i>18Y</i>	SUBJECT <i>AKA</i>	SUBJECT <i>AKG</i>	SUBJECT <i>AKH</i>	SUBJECT <i>AKI</i>	SUBJECT <i>AKJ</i>	SUBJECT <i>AKK</i>	SUBJECT <i>AKL</i>	SUBJECT <i>AKM</i>	SUBJECT <i>AKN</i>	SUBJECT <i>AKO</i>	SUBJECT <i>AKP</i>
<i>EAST LONDON</i>				<i>PORT</i>				<i>RR</i>			
<i>EA</i>				<i>UPPER</i>				<i>SECTION</i>			

*FROM BEHIND RAILROAD STATION*

25X1A

DATE OF PHOTO	TYPE	QUALITY	CLASS	NO. OF CARDS
<i>3 Aug 62</i>	<i>4</i>	<i>2</i>	<i>3</i>	<i>4</i>
CLASSIFICATION <i>CONF</i>				CAPTIONED BY <i>RL</i>

PHOTO NO. 888707      LOT NO. R3188      MAP REFERENCE      LATITUDE 33 02S      LONGITUDE 27 54E

COUNTRY <i>Union of South Africa</i>		PROVINCE <i>Cape of Good Hope</i>		SUBJECT		SUBJECT		SUBJECT		SUBJECT	
AREA NO <i>184</i>	SUBJECT <i>PLA</i>	SUBJECT <i>ALA</i>	SUBJECT <i>AGB</i>	SUBJECT <i>AKN</i>							
	5		10		15					20	
<i>EAST</i>		<i>LONDON</i>			<i>UPPER</i>					<i>AREA</i>	
	25		30		35					40	
<i>ELECTION</i>		<i>OF</i>		<i>PORT</i>							
	45		50								

*FROM BEHIND RAILROAD STATION*

25X1A

DATE OF PHOTO		TYPE	QUALITY	CLASS	NO. OF CARDS
<i>2 Aug</i>	<i>6</i>	<i>2 3</i>	<i>2</i>	<i>3</i>	<i>4</i>
CLASSIFICATION <i>Conf</i>				CAPTIONED BY <i>RL</i>	