

PHOTO NO. 901911

LOT NO. 11756

MAP REFERENCE C

LATITUDE 43 50 N

LONGITUDE 19 14 E

COUNTRY	PROVINCE	SUBJECT	SUBJECT	SUBJECT	SUBJECT	SUBJECT	SUBJECT
YUGOSLAVIA	SRBIJA						
AREA NO. 400M		SUBJECT 10 COPPER					
		SUBJECT 15					
		SUBJECT 20					
		SUBJECT 25 MILL					
		SUBJECT 30					
		SUBJECT 35					
		SUBJECT 40					
		SUBJECT 45					

DATE OF PHOTO	TYPE	QUALITY	CLASS	NO. OF CARDS	SOURCE OF PHOTOGRAPH
	1	2	4	1	

1 Jan 56

CIA-RDP78-05867A000414240007-8

PHOTO NO. 901912

LOT NO. 1786

MAP REFERENCE C

LATITUDE 54 21 N LONGITUDE 18 40 E

COUNTRY	AREA NO	SUBJECT	SUBJECT	SUBJECT	SUBJECT	SUBJECT	SUBJECT	SUBJECT
Poland	1285M	AGA	AG6	AG8	AGC			
		5		10			15	T R A W L
		25		30			35	H I P P A
		45		50				

25X1A

DATE OF PHOTO	TYPE	QUALITY	CLASS	NO. OF CARDS
	4	2	4	4



CLASSIFICATION

no

CAPTIONED BY

[Signature]

Approved For Release 1999/09/27 : CIA-RDP78-05867A000414240007-8

FORM NO. 174 1 Jan 56

USE PREVIOUS EDITIONS

GPO : 1962 O - 647425

1 Jan 56

REF ID: A67805867A000414240007-8

PHOTO NO. 501913

LCT NO. A1756

MAP REFERENCE C

LATITUDE 52°15' N

LONGITUDE 21°00' E

COUNTRY	AREA NO	SUBJECT	SUBJECT	SUBJECT	SUBJECT	SUBJECT	SUBJECT	SUBJECT	SUBJECT
Poland	225TM	B3N	BOB						
	WARSAW			ELECTRO				TECHN	20
	IC	AL						-	40
	ATKON			INSTITUTE				30 MEV	

25X1A

DATE OF PHOTO	TYPE	QUALITY	CLASS	NO. OF CARDS	SO
	1	2	4	2	



(Pic)

Approved For Release 1999/09/02 : CIA-RDP78-05867A000414240007-8

STAR-RDP 78-05867A000414240007-8

PHOTO NO. 901914

LOT NO. A. 716

MAP REFERENCE C

LATITUDE 5215 N

LONGITUDE 2100 E

COUNTRY Poland

PROVINCE WARSAW

AREA NO 7257M

SUBJECT B3N

SUBJECT BOB

SUBJECT

SUBJECT

SUBJECT

SUBJECT

SUBJECT

SUBJECT

WARSAW

ELECTRO

15

TECHN

20

ICML

25

INSTITUTE

35

— J B E T

40

ATKON


45

(30 MEV)

30 MEV

25X1A

DATE OF PHOTO	TYPE	QUALITY	CLASS	NO. OF CARDS	SOURCE
	1	2	4	2	
CLASSIFICATION					
captioned by					



Approved For Release 1999/08/01 : CIA-RDP78-05867A000414240007-8

FORM NO. 174 USE PREVIOUS EDITIONS 1 Jun 56

GPO: 1962 O - 647425

1 Jul 56

CIA-RDP 78-05867A000414240007-8

PHOTO NO. 901915

LOT NO. 11756

MAP REFERENCE C

LATITUDE 54 11 N

LONGITUDE 15 35 E

COUNTRY Poland

PROVINCE KOSZALIN

AREA NO. 118M

SUBJECT AREA CU P/B

SUBJECT 15 - J A M M E

K O L O B R E E G

SUBJECT 10 ICE

SUBJECT 20

D E N T R A N C E T O

SUBJECT 35 P O R T

SUBJECT 25

SUBJECT 45

25X1A

DATE OF PHOTO

TYPE 4 2

QUALITY 4

CLASS 4

NO. OF CARDS 3

SOURCE

CAPTIONED BY

DND

CLASSIFICATION

Approved For Release 1999/09/07 : ANALYSIS REPORT

FORM NO. 174 1 Jul 56

GPO : 1962 O - 647425

REF ID: A66076-05867A000414240007-8

PHOTO NO. 901917

LOT NO. A 1756

MAP REFERENCE C

LATITUDE 50°16' N

LONGITUDE 19°01' E

COUNTRY	PROVINCE	SUBJECT	SUBJECT	SUBJECT	SUBJECT	SUBJECT	SUBJECT	SUBJECT	SUBJECT
Poland	KATOWICE	6115M	CB	CU	CA				
		KATOWICE							
		AL	OPERATION						

25X1A

DATE OF PHOTO	TYPE	QUALITY	CLASS	NO. OF CARDS	SOURCE OF PHOTOGRAPH

CLASSIFICATION

Approved For Release 1999/09/21 : CIA-RDP76-05867A000414240007-8

FORM NO. 174 USE PREVIOUS EDITIONS 1 Jun 56

GPO : 1962 O - 647425

CIA-RDP78-05867A000414240007-8

PHOTO NO. 901917

LOT NO. 1756

MAP REFERENCE C

LATITUDE 54 20 N

LONGITUDE 18 33 E

COUNTRY Poland

PROVINCE GDANSK

AREA NO 1255M

SUBJECT C32

SUBJECT C3A

SUBJECT C24

SUBJECT C6B

SUBJECT

SUBJECT

SUBJECT

G D Y N I A

5

10 R E D L O W

15

H

I

L

20

4 H O U S I N G

30

P R O J E C T

35

E C T

(B6)

(T R E E T)

50

25X1A

DATE OF PHOTO

63

TYPE

4 2 4

QUALITY

CLASS

NO. OF CARDS

4

CAPTIONED BY

ono

CLASSIFICATION

Approved For Release 1999/08/10 : CIA-RDP78-05867A000414240007-8

FORM NO. 174 USE PREVIOUS EDITIONS

GPO : 1952 O - 647425

FORM NO. 174 USE PREVIOUS EDITIONS
CIA-RDP78-05867A000414240007-8

PHOTO NO. 90191S

LOT NO. 11756

MAP REFERENCE

LATITUDE 42° 08' N

LONGITUDE 24° 45' E

COUNTRY

Bulgaria

PROVINCE

PL0VDIV

AREA NO.

6120M

SUBJECT

SUBJECT

SUBJECT

SUBJECT

SUBJECT

SUBJECT

SUBJECT

SUBJECT

PL 0 V D 1 ✓

10

15

20

30

35

40

25

50

45

25X1A

DATE OF PHOTO

TYPE

QUALITY

CLASS

NO. OF CARDS

4

✓

4

CAPTIONED BY

[Signature]



[Signature]

CLASSIFICATION
FORM NO. 174
1 Jun 58

Approved For Release 1999/02/10 : CIA-RDP78-05867A000414240007-8

GPO : 1962 O - 647425

FORM NO. 174 USE PREVIOUS EDITIONS
 CIA-RDP78-05867A000414240007-8

PHOTO NO. 901919

LOT NO. 11756

MAP REFERENCE C

LATITUDE 42° 25' N

LONGITUDE 25° 30' E

COUNTRY	PROVINCE	SUBJECT	SUBJECT	SUBJECT	SUBJECT	SUBJECT	SUBJECT	SUBJECT
Bulgaria	STARAZAGORA	CON	CRV					
AREA NO. 2220M		5	10			15	20	
STARAZAGORA		25	30			35	40	
EN'S		45	50					

25X1A

DATE OF PHOTO	TYPE	QUALITY	CLASS	NO. OF CARDS	50
		✓	4	2	
CAPTIONED BY JVO				[Redacted]	

CIA-RDP78-05867A000414240007-8

PHOTO NO. 301920

LOT NO. 1752

MAP REFERENCE C

LATITUDE 4240N

LONGITUDE 2318E

COUNTRY	AREA NO	SUBJECT	SUBJECT	SUBJECT	SUBJECT	SUBJECT	SUBJECT	SUBJECT
Bulgaria	3120/M	C89	C68	C29				
		5		10				20
		25		30				40
		45		50				

25X1A

DATE OF PHOTO	TYPE	QUALITY	CLASS	NO. OF CARDS	SOURCE
	4	2	4	3	[REDACTED]

CLASSIFICATION

no

CAPTIONED BY

[Signature]

Approved For Release 1999/08/07 : CIA-RDP78-05867A000414240007-8

FORM NO. 174
1 Jul 56

USE PREVIOUS EDITIONS

GPO : 1962 O - 647425

1 Jun 58

STANDARD 78-05867 A000414240007-8

PHOTO NO. 901921

LOT NO. 1756

MAP REFERENCE C

LATITUDE 42° 40' N

LONGITUDE 23° 18' E

COUNTRY

Bulgaria

PROVINCE

SOFIA

AREA NO

31204

SUBJECT

AFT

SUBJECT

SUBJECT

SUBJECT

SUBJECT

SUBJECT

SUBJECT

SUBJECT

20

S O F I A

25

R A D

10

1 0

P L A N T

35

40

45

50

25X1A

DATE OF PHOTO

TYPE

QUALITY

CLASS

NO. OF CARDS

SOURCE

1 2 4

CAPTIONED BY

Duo



Pix

CLASSIFICATION

Approved For Release 1999/09/10 : CIA-RDP78-05867A000414240007-8

FORM NO. 174

USE PREVIOUS EDITIONS

GPO : 1962 O - 647425

STARDP 78-05867A000414240007-8

PHOTO NO. 901922

LOT NO. *D1716*

MAP REFERENCE *C* LATITUDE *5005N* LONGITUDE *1425E*

COUNTRY *Czechoslovakia* PROVINCE *Bohemia*

AREA NO.	SUBJECT	SUBJECT	SUBJECT	SUBJECT	SUBJECT	SUBJECT	SUBJECT	SUBJECT
<i>127M</i>	<i>1762</i>	<i>COV</i>	<i>CAI</i>	<i>1963</i>	<i>1364</i>			
<i>PRAGUE</i>			<i>PL</i>	<i>AB</i>	<i>T</i>	<i>1</i>	<i>C</i>	<i>SUR</i>
<i>ERY</i>	<i>L</i>	<i>AB</i>	<i>-</i>	<i>T</i>	<i>1</i>	<i>S</i>	<i>SUR</i>	<i>PH</i>
<i>S</i>	<i>10</i>	<i>L</i>	<i>0</i>	<i>6</i>	<i>Y</i>	<i>D</i>	<i>E</i>	<i>P</i>

25X1A

DATE OF PHOTO	TYPE	QUALITY	CLASS	NO. OF CARDS	SO
	<i>#</i>	<i>2</i>	<i>4</i>	<i>5</i>	

CAPTIONED BY *[Signature]*

(489)

[Redacted]

[Signature]

CIA-RDP78-05867A000414240007-8

PHOTO NO. 901923

LOT NO. 11716

MAP REFERENCE C

LATITUDE 5005 N

LONGITUDE 1428 E

COUNTRY Czechoslovakia

PROVINCE Bohemia

AREA NO. 127M

SUBJECT 1762

SUBJECT COV

SUBJECT CA

SUBJECT 1963

SUBJECT 1764

SUBJECT

SUBJECT

SUBJECT

PRAGUE

5 U E

10 PL

A S

15 T

U

R

20 G

ER4

25 L A B

30 -

T I

35 S

S

U

E

40 P H Y

50 S I O L O G Y

50 D

E

P

T

FORMER IN

25X1A

DATE OF PHOTO	TYPE	QUALITY	CLASS	NO. OF CARDS	SO
	A	2	4	5	

CAPTIONED BY

Duo

M

(P)

Approved For Release 1999/08/01 : CIA-RDP78-05867A000414240007-8

STANDARD 78-05867A000414240007-8

PHOTO NO. 901924 LOT NO. 1752 MAP REFERENCE LATITUDE LONGITUDE

COUNTRY	AREA NO	SUBJECT	SUBJECT	SUBJECT	SUBJECT	SUBJECT	SUBJECT	SUBJECT
Germany (GDR)	4M	3JP	342					
		NAVAL	OFF	10	15	20	25	30
					35	40	45	50

25X1A

DATE OF PHOTO	TYPE	QUALITY	CLASS	NO. OF CARDS	FO
	12		4	2	

CLASSIFICATION: *one* CAPTIONED BY: *[Signature]* *(3.9.20)* *[Redacted]*

PHOTO NO. 901925

LOT NO. 11756

MAP REFERENCE

LATITUDE

LONGITUDE

COUNTRY	AREA NO.	SUBJECT	SUBJECT	SUBJECT	SUBJECT	SUBJECT	SUBJECT	SUBJECT
<u>Germany (GDR)</u>	<u>4M</u>	<u>035P</u>	<u>3H2</u>					
		5		10		15		20
				30		35		40
		25						
		45		50				

DATE OF PHOTO	TYPE	QUALITY	CLASS	NO. OF CARDS	SOURCE OF PHOTOGRAPH
	<u>1</u>	<u>2</u>	<u>4</u>	<u>2</u>	
	CAPTIONED BY <u>one</u>				

REF ID: A78-05867A000414240007-8

PHOTO NO. **901926** LOT NO. **A1716** MAP REFERENCE _____ LATITUDE _____ LONGITUDE _____

COUNTRY **Germany (BR)** PROVINCE _____

AREA NO.	SUBJECT	SUBJECT	SUBJECT	SUBJECT	SUBJECT	SUBJECT	SUBJECT	SUBJECT
4M	VJP	205	207					
				10			15	20
				30			35	40
				50				

OFFICERS TRAINING
T.H. 40 - MM ANTI-TANK
UN
ARMY

DATE OF PHOTO	TYPE	QUALITY	CLASS	NO. OF CARDS	SOURCE OF PHOTOGRAPH
	4	✓	4	3	(P)

CAPTIONED BY **Duo**

PHOTO NO. 901927

LOT NO. 1756

COUNTRY Germany (GDR)

AREA NO. 4M

SUBJECT	SUBJECT	SUBJECT	SUBJECT	SUBJECT	SUBJECT	SUBJECT	SUBJECT
205	209	205	25P				
5		10		15			20
OFFICE	CE	RA	RA	IN	IN	IN	W
25		30		35			40
TH	J	P	RA	RA	RA	RA	RA
45		50					

ARMY

DATE OF PHOTO	TYPE	QUALITY	CLASS	NO. OF CARDS	SOURCE OF PHOTOGRAPH
	4	✓	4	4	(3.8)
CLASSIFICATION				CAPTIONED BY	
SECRET				[Signature]	

REF ID: A6678-05867A000414240007-8

PHOTO NO. 901928 LOT NO. 11756

COUNTRY: Germany (GDR) PROVINCE: [blank]

AREA NO. 4M SUBJECTS: 25, 25, 25, 25, 25

5	\$ K 1	- T R A I N I N G	20
25			40
45			

25X1A



DATE OF PHOTO	TYPE	QUALITY	CLASS	NO. OF CARDS
	4	2	4	

CAPTIONED BY: [Signature]

78-05867A000414240007-8

PHOTO NO. 901929

LOT NO. 716

MAP REFERENCE N18

LATITUDE 5052N

LONGITUDE 1320E

COUNTRY Germany

PROVINCE BREITENBURG

AREA NO.	SUBJECT	SUBJECT	SUBJECT	SUBJECT	SUBJECT	SUBJECT	SUBJECT	SUBJECT
924M	AKZ	CGX	C3V					
BRAND	D	-	ERB	10	1	DORF	15	WILC
LA	GE	25	8	NO	30	W -	BL	OCKEF
OAD	45			50				40

25X1A

DATE OF PHOTO	TYPE	QUALITY	CLASS	NO. OF CARDS
	4	✓	1	3



CLASSIFICATION

CAPTIONED BY

Approved For Release 1999/08/07 : CIA-RDP78-05867A000414240007-8

STANDARD 78-05867A000414240007-8

PHOTO NO. 901930

LOT NO. 11756

MAP REFERENCE C

LATITUDE 53 54 N

LONGITUDE 11 30 E

COUNTRY	AREA NO.	SUBJECT	SUBJECT	SUBJECT	SUBJECT	SUBJECT	SUBJECT	SUBJECT	SUBJECT
Germany	314/13	ALA	CR4	AKC					
		5		10			15	J A M M E D	20
		25		30			35		F
		45		50					40

PROVINCE MECKLENBURG-VORPOMMERN

W I S M A R
I S H I N G P O R T

25X1A

DATE OF PHOTO	TYPE	QUALITY	CLASS	NO. OF CARDS
	4	2	4	3

7.2/3



(Pix)

CLASSIFICATION

Approved For Release 1999/09/01 PHOTO ANALYSIS REPORT

FORM NO. 174 USE PREVIOUS EDITIONS

GPO : 1962 O - 647435

REF ID: A66778-05867A000414240007-8

PHOTO NO. 901931

LOT NO. A1756

MAP REFERENCE C

LATITUDE 5231N

LONGITUDE 1324E

COUNTRY	PROVINCE	SUBJECT	SUBJECT	SUBJECT	SUBJECT	SUBJECT	SUBJECT	SUBJECT	SUBJECT
Germany	BERLIN	114A	C6B	C29					
BERLIN				ALEXANDER					PLA
73									

25X1A

DATE OF PHOTO	TYPE	QUALITY	CLASS	NO. OF CARDS	SC
	43	43	4	2	



CLASSIFICATION

one

CAPTIONED BY

(Signature)

GPO: 1962 O - 647425

REF ID: A667A000414240007-8

PHOTO NO.	901932	LOT NO.	117.6	MAP REFERENCE	C	LATITUDE	4734 N	LONGITUDE	2615 E
COUNTRY	Ghana		PROVINCE						
AREA NO.	260M	SUBJECT	C32	SUBJECT		SUBJECT		SUBJECT	
		5	AV A	10	EW	AP	T		20
		25		30					40
		45		50					

25X1A

DATE OF PHOTO		TYPE		QUALITY		CLASS		NO. OF CARDS	7	SC	[REDACTED]
CLASSIFICATION											
CAPTIONED BY											

REF ID: A678-05867A000414240007-8

PHOTO NO. 901933	LOT NO. A1716	MAP REFERENCE C	LATITUDE 45 27 N	LONGITUDE 28 03 E
COUNTRY Romania	PROVINCE DUNAREA DE JOS			
AREA NO. 86019	SUBJECT C6B	SUBJECT C3V	SUBJECT C26	SUBJECT [unintelligible]
GALATI	5	15	35	40
POTI	25	45	50	

25X1A

DATE OF PHOTO	TYPE	QUALITY	CLASS	NO. OF CARDS
	4	2	4	3
CLASSIFICATION	CAPTIONED BY [signature]			

IA-RDP 78-05867A000414240007-8

PHOTO NO. 901931 LOT NO. A1756 MAP REFERENCE C LATITUDE 4451'N LONGITUDE 2452'E

COUNTRY Rumania PROVINCE BUCEGI

AREA NO.	SUBJECT	SUBJECT	SUBJECT	SUBJECT	SUBJECT	SUBJECT	SUBJECT	SUBJECT
10	UBB	CS2						
15								
20								
25								
30								
35								
40								
45								

25X1A

DATE OF PHOTO	TYPE	QUALITY	CLASS	NO. OF CARDS
	4	2	4	2

CLASSIFICATION: OWO CAPTIONED BY: [Signature]

REF ID: A000414240007-8

PHOTO NO. 901935 LOT NO. 1176 MAP REFERENCE C LATITUDE 4410 N LONGITUDE 2840 E

COUNTRY	PROVINCE	SUBJECT	SUBJECT	SUBJECT	SUBJECT	SUBJECT	SUBJECT	SUBJECT
Riviera	MARSA	760M	UNB C32					
CON	T	A	N	T	A	N	E	N
IN	R	A	I	L	E	R	O	A
S	Q	U	A	R	E.			

25X1A

DATE OF PHOTO	TYPE	QUALITY	CLASS	NO. OF CARDS
	✓	2	✓	2

CAPTIONED BY *M*

REF ID: A6678-05867A000414240007-8

PHOTO NO. 901936

LOT NO. 1756

MAP REFERENCE C

LATITUDE 46 15 N

LONGITUDE 26 45 E

COUNTRY	PROVINCE	SUBJECT	SUBJECT	SUBJECT	SUBJECT	SUBJECT	SUBJECT	SUBJECT
Romania	PRUT	C26	C6B	C32				
AREA NO. 2600M		5	10	15	20	25	30	35
ONE & T			STREET					
PTS								
		45	50					

25X1A

DATE OF PHOTO	TYPE	QUALITY	CLASS	NO. OF CARDS
	4	2	4	3

CLASSIFICATION: One

CAPTIONED BY: [Signature]



REF ID: A667A000414240007-8

PHOTO NO. 901937 LOT NO. 1756 MAP REFERENCE C LATITUDE 4710 N LONGITUDE 2737 E

COUNTRY Romania PROVINCE PRUT

AREA NO	SUBJECT	SUBJECT	SUBJECT	SUBJECT	SUBJECT	SUBJECT	SUBJECT	SUBJECT
1	AB	C6B	C32	C24				
			UNIVERSITY	AREA				

25X1A

DATE OF PHOTO	TYPE	QUALITY	CLASS	NO. OF CARDS
	4	✓	4	3

CLASSIFICATION: None CAPTIONED BY: [Signature]

REF ID: A65867A000414240007-8

PHOTO NO. 901938

LOT NO. 1356

MAP REFERENCE C 4457 N

LATITUDE 26° 0' E

LONGITUDE

COUNTRY *Pygmalion*

PROVINCE *Buaya*

AREA NO	SUBJECT	SUBJECT	SUBJECT	SUBJECT	SUBJECT	SUBJECT	SUBJECT	SUBJECT
660M	CLB	C3V	C29					
AL	5	10	15	20				
0	5	10	15	20				
E	5	10	15	20				
	25	30	35	40				
NE	25	30	35	40				
	45	50						

25X1A

DATE OF PHOTO	TYPE	QUALITY	CLASS	NO. OF CARDS
	4	L	✓	3

CLASSIFICATION *one*

CAPTIONED BY *M*

REF ID: A000414240007-8

PHOTO NO.	901939	LOT NO.	1756	MAP REFERENCE	C	LATITUDE	44°N	LONGITUDE	26°E
COUNTRY	Rumania		PROVINCE	Bucegi					
AREA NO.	660M	SUBJECT	66B	SUBJECT	crh	SUBJECT		SUBJECT	
	BUCHAREST	5	10		MAGHERU	15			B
	DULEVARA	25	30		BLD	35			40
		45	50						

25X1A

DATE OF PHOTO		TYPE		QUALITY		CLASS		NO. OF CARDS	
			f	L	4				
CLASSIFICATION	ono		CAPTIONED BY		M (Pse)				

REF ID: A600414240007-8

PHOTO NO: 901940

LOT NO: S 1756

MAP REFERENCE

LATITUDE

LONGITUDE

COUNTRY: GHANA

PROVINCE

AREA NO: 5C

SUBJECT: C43

SUBJECT: C71

SUBJECT: C9C

SUBJECT

SUBJECT

SUBJECT

SUBJECT

SUBJECT

70

G H A N A

A S

M I N I S T E R

T R A D E

L

A T

15

55

40

I N A N C E

Q

T R A D E

L

A T

50

~~T R A D E~~

~~L~~

~~A T~~

B O R D E R

P O S T

~~T R A D E~~

~~L~~

~~A T~~

~~50~~

~~T R A D E~~

~~L~~


~~A T~~

SI TOGO POLICE

25X1A

8

DATE OF PHOTO	TYPE	QUALITY	CLASS	NO. OF CARDS
	L	1	L	3



CAPTIONED BY

for

CLASSIFICATION

000

Approved For Release 1999/09/27: CIA-RDP78-05867A000414240007-8

REF ID: A000414240007-8

PHOTO NO.	901941	LOT NO.		MAP REFERENCE	C	LATITUDE	3356B	LONGITUDE	1825E
COUNTRY	Union of South Africa		PROVINCE	Cape of Good Hope			SUBJECT	SUBJECT	SUBJECT
AREA NO.	181	SUBJECT	C34	SUBJECT		SUBJECT		SUBJECT	
				10	H O M E	15	O F	20	R
				30	S W A R T	35	A T	40	B O A R D
				45		50			F R O M C I T Y

25X1A

7-8	DATE OF PHOTO	TYPE	QUALITY	CLASS	NO. OF CARDS	SOURCE OF PHOTOGRAPH
		4	1	4	1	[REDACTED]
CLASSIFICATION	000		CAPTIONED BY		[Signature]	

PHOTO NO. 901942 LOT NO. 51756 MAP REFERENCE C LATITUDE 3647N LONGITUDE 0303E

COUNTRY	ALGERIA		PROVINCE	ALGIERE					
AREA NO	24P	SUBJECT	SUBJECT	SUBJECT	SUBJECT	SUBJECT	SUBJECT	SUBJECT	SUBJECT
		C62	ALA						
		5		10	P O U R T		15	A R E A	20
				30			35		40
		25			S O U R C E				
		45		50					

25X1A

7-30

DATE OF PHOTO		TYPE	QUALITY	CLASS	NO. OF CARDS	SOURCE OF PHOTOGRAPH
Jan	6	3	4	1	4	2
CLASSIFICATION					000	CAPTIONED BY
						fm

901943

LOT NO. 1756

MAP REFERENCE C


LATITUDE 05 31 N

LONGITUDE 00 15 W

COUNTRY	PROVINCE	SUBJECT	SUBJECT	SUBJECT	SUBJECT	SUBJECT	SUBJECT	SUBJECT
GHANA		5G	C31	C14				
		10	15	20				
		25	30	35	40	45		
		STUDENT			DORM			
		AT			COLLEGE			
		SCIENCE &			TECHNOLOGY			

CHICOM SOURCE.

25X1A

DATE OF PHOTO	TYPE	QUALITY	CLASS	NO. OF CARDS	SOURCE OF PHOTOGRAPH
7-9					
Jan 10 3	4	1	4	2	
CLASSIFICATION				CAPTIONED BY	
				000	fm

REF ID: A000414240007-8

501914

PHOTO NO. 9019434 LOT NO. S1756 MAP REFERENCE C LATITUDE 33 21N LONGITUDE 44 25E

COUNTRY IRAQ PROVINCE BAGHDAD
AREA NO 514K SUBJECT 250 C62 CPB
BAGHDAD TROOPS GUAR
DINQ RUINS AFTER MIL
ITARY COUP

3-8

DATE OF PHOTO TYPE QUALITY CLASS NO. OF CARDS SOURCE OF PHOTOGRAPH 25X1A
14 6 3 4 1 4 3
CLASSIFICATION 000 CAPTIONED BY [redacted]

REF ID: A6678-05867A000414240007-8

PHOTO NO: 801945

LOT NO: S 1756

MAP REFERENCE: C

LATITUDE: 33 21N

LONGITUDE: 44 25E

COUNTRY	IRAQ									
AREA NO	514K									
	SUBJECT	SUBJECT	SUBJECT	SUBJECT	SUBJECT	SUBJECT	SUBJECT	SUBJECT	SUBJECT	SUBJECT
	951	C9B	C9C							
	BAGHDAD									
	MILITIAMAN									
	WITH GREEN ARMBAND									
	FNEW GOVERNMENT									
	SEARCHING HUNTING SUSPECTED COMMUNISTS									

25X1A


8	DATE OF PHOTO	TYPE	QUALITY	CLASS	NO. OF CARDS	SOURCE OF PHOTOGRAPH
	1963	4	1	4	3	[REDACTED]
	CLASSIFICATION: 000					CAPTIONED BY: [Signature]

REF ID: A78-05867A000414240007-8

PHOTO NO. **301946** LOT NO. **S 1756** MAP REFERENCE **C** LATITUDE **33 21 N** LONGITUDE **44 25 E**

COUNTRY	IRAQ											
AREA NO	514K											
	SUBJECT		SUBJECT		SUBJECT		SUBJECT		SUBJECT		SUBJECT	
	C 16		C 9 B		E 11							
	B A G H D A D				D E F E N S E				M I N		20	
	I S T R Y				R U I W S				A F T E R		R E	40
	V O L U T I O N											50

25X1A

DATE OF PHOTO				TYPE	QUALITY	CLASS	NO. OF CARDS	SOURCE OF PHOTOGRAPH	
14	6	3		4	1	4	3		
CLASSIFICATION					CAPTIONED BY				
					000				

REF ID: A000414240007-8

PHOTO NO. 901947

LOT NO. 3725

MAP REFERENCE C

LATITUDE

LONGITUDE 141E

COUNTRY	AREA NO.	SUBJECT	SUBJECT	SUBJECT	SUBJECT	SUBJECT	SUBJECT	SUBJECT	SUBJECT
		250	220	C90					
		5		10	8 TH	15	REG	1	20
				30	U S E D	35	T	40	ATT
		25	TANKS	50	M				
		45	E F E N S E						
MINISTRY DURING REVOLUTION.									

3-8

DATE OF PHOTO	TYPE	QUALITY	CLASS	NO. OF CARDS	SOURCE OF PHOTOGRAPH
				3	
CAPTIONED BY					

CLASSIFICATION

CIA-RDP78-05867A000414240007-8

PHOTO NO. 901948 LOT NO. 1293 MAP REFERENCE N15 LATITUDE 12 25 N 108 11 E

COORDINATE	SOUTH VIETNAM										
AREA NO.	32L	SUBJECT	C81	SUBJECT	C88	SUBJECT	C68	SUBJECT		SUBJECT	
	LAC		THIEN		(NB)					15	GAR
	OUNG		VILLAGE							35	MIN

DATE OF PHOTO	6 2 4	TYPE	1	CLASS	3	NO. OF CARDS	3	SOURCE OF PHOTOGRAPH	25X1A
CLASSIFICATION	Conf.		CAPTIONED BY		AD		[REDACTED]		

PHOTO NO. 901949 LOT NO. 3 1273 MAP REFERENCE N13 LATITUDE 13 25 N LONGITUDE 108 11 E

COUNTRY *Born Vietnam* PROVINCE

AREA NO	SUBJECT	SUBJECT	SUBJECT	SUBJECT	SUBJECT	SUBJECT	SUBJECT	SUBJECT
324	C68	C38						
	5							
L A C	T H I E N (N R)						15	G A R
O U N G	25	V I L L A G E					35	M A
	45							40

4.

6.7

DATE OF PHOTO	TYPE	QUALITY	CLASS	NO. OF CARDS	SOURCE OF PHOTOGRAPH
	624	1	3	2	[REDACTED]

CLASSIFICATION: [REDACTED] CAPTIONED BY: [REDACTED] 25X1A

CIA-RDP78-05867A000414240007-8

PHOTO NO. 901951 | LOT NO. 3 1293 | MAP REFERENCE C | LATITUDE 13 59 N 108 00 E

COUNTRY	PROVINCE	SUBJECT	SUBJECT	SUBJECT	SUBJECT	SUBJECT	SUBJECT	SUBJECT
SOUTH VIETNAM		32L C68	C38			J A R A I	K I L	
		PLEIKU	(NR)					
		LAIGE						

⑧

6,7

DATE OF PHOTO	TYPE	QUALITY	CLASS	NO. OF CARDS	SOURCE OF PHOTOGRAPH
6 2 4	1	3	2		25X1A

CLASSIFICATION: Conf | CAPTIONED BY: DH

STANDARD 78-05867A000414240007-8

PHOTO NO. 901952

LOT NO. 1293

MAP REFERENCE C

LATITUDE 13 39 N

LONGITUDE 108 00 E

COUNTRY	PROVINCE	SUBJECT	SUBJECT	SUBJECT	SUBJECT	SUBJECT	SUBJECT	SUBJECT	SUBJECT
South Vietnam		CS7	C81	(NR)	JARAI	VIL			
USA NO. 32L		5		10					20
		25		30					40
		35		50					

DATE OF PHOTO	TYPE	QUALITY	CLASS	NO. OF CARDS	SOURCE OF PHOTOGRAPH
	1	1	78	2	25X1A

CLASSIFICATION Conf

CAPTIONED BY [Signature]

PHOTO NO. 901953 | LOT NO. 1293 | MAP REFERENCE C | LATITUDE 13 59 N | LONGITUDE 10 8 00 E

COUNTRY	PROVINCE	SUBJECT	SUBJECT	SUBJECT	SUBJECT	SUBJECT	SUBJECT	SUBJECT
SOUTH VIETNAM		C81	C78	A6Z				
AREA NO. 32L		PLEIKU (NR)	JARA	I			ME	N
		SAWING	LUMBER				AT	V
		LAG						

near Pleiku.

25X1A

DATE OF PHOTO	TYPE	QUALITY	CLASS	NO. OF CARDS	SOURCE OF PHOTOGRAPH
6 2	4	1	3	3	[REDACTED]

CIA-RDP78-05867A000414240007-8

PHOTO NO. 901954 LOT NO. 1293 MAP REFERENCE C LATITUDE 12 25 N 108 11 E

COUNTRY	SOUTH VIETNAM						
AREA NO	32L	SUBJECT	D42	SUBJECT	AHL AHG	SUBJECT	
		5		10		15	
	LAC		THIEN	(NR)		MNOUNG	20
		25		30		FIELD	40
	TRIBE		RICE				
		45		50			

near village.

DATE OF PHOTO	TYPE	QUALITY	CLASS	NO. OF CARDS	SOURCE OF PHOTOGRAPH
6 2	4	1	3	3	25X1A
CLASSIFICATION				CAPTIONED BY	
Conf				AW	

CIA-RDP78-05867A000414240007-8

PHOTO NO. 901955 LOT NO. 1293 MAP REFERENCE C LATITUDE 12 40 N LONGITUDE 108 02 E

COUNTRY	PROVINCE	SUBJECT	SUBJECT	SUBJECT	SUBJECT	SUBJECT	SUBJECT	SUBJECT
South Vietnam		CEI	CTE					
AREA NO. 32L								
BAN	ME	THUOT	(NR)				RHA	20
DE	MAN	WITH	RICE				WIN	40
E	JUG							

DATE OF PHOTO	TYPE	QUALITY	CLASS	NO. OF CARDS	SOURCE OF PHOTOGRAPH
62	4	1	3	2	25X1A
CLASSIFICATION					CAPTIONED BY
Conf					atx

CIA RDP 78-05867A000414240007-8

PHOTO NO.	901956	LOT NO.	3 1293	MAP REFERENCE	C	LATITUDE	12 25 N	LONGITUDE	108 11 E
COUNTRY	SOUTH VIETNAM		PROVINCE						
AREA NO.	32L	SUBJECT	AH3	SUBJECT	D43	SUBJECT		SUBJECT	
	LAC	5	THIEN (NIR)			10	M N O U N G		
	TRIBE	25	W O R K			30	E L E P H A N T		
		45				50			

hanging in thatch.

DATE OF PHOTO	TYPE	QUALITY	CLASS	NO. OF CARDS	SOURCE OF PHOTOGRAPH	25X1A
6 2	4	2	3	2	[REDACTED]	
CLASSIFICATION	Conf		CAPTIONED BY		[REDACTED]	

CIA-RDP78-05867A000414240007-8

PHOTO NO. 901957 LOT NO. 1293 MAP REFERENCE C LATITUDE 12 40 N LONGITUDE 108 02 E

COUNTRY South Vietnam PROVINCE

AREA NO	SUBJECT	SUBJECT	SUBJECT	SUBJECT	SUBJECT	SUBJECT	SUBJECT	SUBJECT
32L	CB8							
BAIN	ME		THUOT				RHADE	
VILLAGE								

between town and Lac Thien.

DATE OF PHOTO 62 TYPE 4 QUALITY 1 CLASS 3 NO. OF CARDS 1 SOURCE OF PHOTOGRAPH 25X1A

CLASSIFICATION Conf CAPTIONED BY adl

CIA-RDP78-05867A000414240007-8

PHOTO NO. 901958

LOT NO. 31293

MAP REFERENCE C

LATITUDE 12 25 N 108 11 E

COUNTRY South Vietnam

AREA NO 32L

SUBJECT D41

SUBJECT

SUBJECT

SUBJECT

SUBJECT

SUBJECT

SUBJECT

SUBJECT

20

40

L A C
N

5 TH I E N

10

V E G E T A T I O

15

35

25 N E A R T O W N

50

45

Note wild elephant disappearing into brush.

DATE OF PHOTO

TYPE

QUANTITY

CLASS

NO. OF CARDS

SOURCE OF PHOTOGRAPH

25X1A

6 2 4 1 3 1

CAPTIONED BY

CLASSIFICATION

Conf

PHOTO ANALYSIS REPORT

GPO : 1962 O - 647423

CIA-RDP78-05867A000414240007-8

PHOTO NO.	901959	LOT NO.	1293	MAP REFERENCE	C	LATITUDE	12 25 N	LONGITUDE	108 11 E
COUNTRY	South Vietnam								
AREA NO.	32L	SUBJECT	AH3	SUBJECT	D49	SUBJECT		SUBJECT	
	LAC		THIEN		(NR)		MN		OUNG
	WORK		EL		PHANT				

DATE OF PHOTO	62	TYPE	4	QUALITY	1	CLASS	3	NO. OF CARDS	2	SOURCE OF PHOTOGRAPH	25X1A
CLASSIFICATION	Conf		Captioned by		[Redacted]						

CIA-RDP78-05867A000414240007-8

PHOTO NO. 901960 LOT NO. 1293 MAP REFERENCE C LATITUDE 13 59 N LONGITUDE 108 00 E

COUNTRY South Vietnam PROVINCE

AREA NO	SUBJECT	SUBJECT	SUBJECT	SUBJECT	SUBJECT	SUBJECT	SUBJECT
32 L	AGP	C81	C7G				
P L E I K U	(N B)			J A R A I		W O M	
A N D O I N G				W E A V I N G			

DATE OF PHOTO	TYPE	QUALITY	CLASS	NO. OF CARDS	SOURCE OF PHOTOGRAPH
6 2 4	1	3	3	3	25X1A

CLASSIFICATION Conf. CAPTURED BY Atk

CIA-RDP78-05867A000414240007-8

PHOTO NO. 901961 LOT NO. 1293 MAP REFERENCE C LATITUDE 13 59 N LONGITUDE 108 00 E

COUNTRY	South Vietnam											
AREA NO	32 L	SUBJECT	AKV	SUBJECT		SUBJECT		SUBJECT		SUBJECT		
	P	L	E	I	K	U		N	E	W	L	Y
	R	O	A	D		T	O	B	A	N	M	E
	T											T
												H
												U
												C

DATE OF PHOTO	TYPE	QUALITY	CLASS	NO. OF CARDS
6 2 4	1	3	1	28
CLASSIFICATION	CAUTIONED BY <i>AD</i>			

SOURCE OF PHOTOGRAPH 25X1A