

Release 1999/09/21 : CIA-RDP78-05867A000414720020-0

PHOTO NO.	924895	LOT NO.	3 3950	MAP REFERENCE	LATITUDE	LONGITUDE
COUNTRY	USSR					
AREA NO.	DSIN	SUBJECT	AM1	SUBJECT	D24	
SET - NAVOLOK, MYS POS SABLE SNIS STA NOTE GROUP OF BZ DBS. AT END OF TERRAIN CUT IN CENTER FG.						
At 4 of 9 pt per Sec CIA - 1, 23						
DATE OF PHOTO	TYPE	QUALITY	CLASS	NO. OF CARDS	SOURCE OF PHOTOGRAPH	
Early May 63	4	2	B2			
CAPTIONED BY				25X1A		
App. for Release 1999/09/21 : CIA-RDP78-05867A000414720020-0						

FORM NO. 174
1 Jan 56

PHOTO ANALYSIS REPORT


GPO 916791

PHOTO NO. 924896 LOT NO. 33950 REFERENCE 69 24N 33 30E LONGITUDE

COUNTRY USSR PROVINCE

AREA NO	SUBJECT	SUBJECT	SUBJECT	SUBJECT	SUBJECT	SUBJECT	SUBJECT	SUBJECT	SUBJECT
DSIN	AM	D24							
SET	NAV	LOK				MYS		PO	5
S	IBLE	SM	S	STA				AT	20
FIT		NOTE							40
IN LEFT FG									

pt 5 of 8 pt pan see CIA
1, 2.5 25X1A



DATE OF PHOTO	TYPE	QUALITY	CLASS	NO. OF CARDS
Early May 63	4	2	B2	

1555709/21 : CIA-RDP78-05867A00044720020-0

PHOTO NO.	924897	LOT NO	3950	MAP REFERENCE	8472002010	LONGITUDE	50E
COUNTRY	USSR						
AREA NO	DSIN	SUBJECT	AM1	SUBJECT	B24	SUBJECT	
	S E T -		N A V O		L O R,		M Y S
		25			30		35
					40		
		45			50		

See pt 6 of rpt per Sec CIA
1, 23 25X1A

DATE OF PHOTO	TYPE	QUALITY	CLASS	NO. OF CARDS
Early May 63	4	2	B2	
CAPTIONED BY				
CLASSIFIED				
Approved For Release 1990/05/14 : CIA-RDP78-05867A00044720020-0				
SECRET / NO FORN DIS				
FORM NO. 174 USE PREVIOUS EDITIONS				
PHOTO ANALYSIS REPORT				
GPO 916791				

PHOTO NO. 924898 LOT NO. 33950 CIA-RDP78-05867A000414720020-0 LONGITUDE 69 24N 33 30E

COUNTRY USSR PROVINCE
AREA NO DSIN SUBJECT AMI D24
SUBJECT SUBJECT SUBJECT SUBJECT SUBJECT SUBJECT
SET - NAVOLOK, MYS
10 20
30 40
50

PT 7 of 8 pt pnn Sec CIA -
1, 23 25X1A

DATE OF PHOTO	TYPE	QUALITY	CLASS	NO. OF CARDS
Early May 63	4	2	B	2

CLASSIFIED Approved For Release 1998/09/01 CIA-RDP78-05867A000414720020-0
SECRET NO FOREIGN DISSEM

LONGITUDE

APPROVED FOR RELEASE 1999/09/21 : CIA-RDP78-05867A000414720020-0									
PHOTO NO.	LOT NO.		MAP REFERENCE		LATITUDE		LONGITUDE		
024899	3 3950				69 24N		33 30E		
COUNTRY	USSR		PROVINCE						
AREA NO.	SUBJECT	SUBJECT	SUBJECT	SUBJECT	SUBJECT	SUBJECT	SUBJECT	SUBJECT	SUBJECT
DSIN	AMI	DZ4							
SET - NAVOLOK, MYS									
	25		30			35			40
	45		50						
Pt 8 of 8 pt par. See CIA 924892 - 924899 1, 23 25X1A									
DATE OF PHOTO		TYPE	QUALITY	CLASS	NO. OF CARDS				
Early MAY 63		4	2	B	2				
CLASSIFICATION				CAPTIONED BY					
SECRET				WLL					
FORM NO. 174 USE PREVIOUS EDITIONS									
GPO 918791									

PHOTO NO. 924900 LOT NO. 33950 MAP REFERENCE LATITUDE 69 24N LONGITUDE 33 30E

COUNTRY USSR PROVINCE

AREA NO	SUBJECT	SUBJECT	SUBJECT	SUBJECT	SUBJECT	SUBJECT	SUBJECT	SUBJECT
DSIN	D24	AM1						
SET	5	NAV	10	LOK	15	MY	20	FLA
F	25	FACE	30	RADAR	35	AT	40	PIC
H	45	T	50					

Pt 1 of 2pt pan See CIA 25 25X1A

DATE OF PHOTO	TYPE	QUALITY	CLASS	NO. OF CARDS	SOURCE OF PHOTOGRAPH
Early May 63	4	3	B2		

CLASSIFICATION SECRET/NO FOREIGN DIS CAPTIONED BY 411

PHOTO NO. 924901		LOT NO. 3 3950		MAP REFERENCE		LATITUDE 69 24N		LONGITUDE 53 30E	
COUNTRY USSR		PROVINCE							
AREA NO. DSIN	SUBJECT D24	SUBJECT AMI	SUBJECT	SUBJECT	SUBJECT	SUBJECT	SUBJECT	SUBJECT	SUBJECT
SET - NAVOLOK, MYS 4/1 20									
MOUNDS IN LEFT CENTER 35 40									
RFG LARGE 4/1 INSTL 50									
AT CENTER.									
pt 2 of 2pt pnn See CIA 1, 25 25X1A									
DATE OF PHOTO		TYPE	QUALITY	CLASS	NO. OF CARDS				
Early May 63		4	3	B	2				
CLASSIFICATION		CAPTIONED BY							
SECRET (NO FOREIGN DIS)		W/H							
Approved for Release 1999/09/21 : CIA-RDP78-05867A000414720020-0									
FORM NO. 174 USE PREVIOUS EDITIONS									
PHOTO ANALYSIS REPORT									
GPO 918791									

PHOTO NO.	924902	LOT NO.	3 3950	MAP REFERENCE		LATITUDE	69 24N	LONGITUDE	53 30E
COUNTRY	USSR		PROVINCE						
AREA NO.	DSIN	SUBJECT	AM1	SUBJECT	DZY	SUBJECT		SUBJECT	
SET -		NAVOLOK,		MYS		LAR			
GE		4/1		INSTL.		AT		CENTE	
R									

Pt 1 of 2 pt. pan See CIA - 1/1
 , 25 25X1A

DATE OF PHOTO		TYPE		QUALITY		CLASS		NO. OF CARDS	
Early May	6	3	4	3		B	2		

CLASSIFICATION

SECRET/NO FOREIGN DISSEM UH

FORM NO.

174 USE PREVIOUS EDITIONS

PHOTO ANALYSIS REPORT

GPO 918791

PHOTO NO.	921913	LOT NO.	33950	MAP REFERENCE		LATITUDE	67 24 W	LONGITUDE	23 30 E
COUNTRY	USSR								
AREA NO.	DSIN	SUBJECT	AM1 D24	SUBJECT		SUBJECT		SUBJECT	
SET -		NAVOLOK, MY							
		25		30		35		40	
		45		50					
Pt 2 of 2 pt run, 25 Dec CIA 25X1A									
DATE OF PHOTO	TYPE	QUALITY	CLASS	NO. OF CARDS					
Early May 63	4	3	B2						
CLASSIFICATION	SECRET / NO FOREIGN DIS								
Approved For Release 1999/09/21 : CIA-RDP78-05867A00044720020-0									
FORM NO. 174	USE PREVIOUS EDITIONS								
PHOTO ANALYSIS REPORT									
GPO 918791									

PHOTO NO. 924504	LOT NO. 3 3950	MAP REFERENCE	LATITUDE 69 24N	LONGITUDE 33 30E
COUNTRY USSR		PROVINCE		
AREA NO. DSIN	SUBJECT AM1	SUBJECT D24	SUBJECT	SUBJECT
SET - NAVOLOK, MYS LAR				
GE 41 INSTL AT RIGHT				

pt 1 of 2 pt pan. See CIA
1, 25 25X1A

DATE OF PHOTO	TYPE	QUALITY	CLASS	NO. OF CARDS
Early May 63	4	3	B2	
CLASSIFICATION SECRET/NO FOREIGN DIS				CAPTIONED BY WH

PHOTO NO. 924905		LOT NO. 3 3950		MAP REFERENCE		LATITUDE 69 24N		LONGITUDE 33 30E	
COUNTRY USSR		PROVINCE							
AREA NO. DSIN	SUBJECT AMI	SUBJECT DZ4	SUBJECT	SUBJECT	SUBJECT	SUBJECT	SUBJECT	SUBJECT	SUBJECT
SET - NAVOLOK, MY'S LAR									
FE 47, INST L AT LEFT									
pt 2 of 2pt per Sec CIA									
1, 25 25X1A									
DATE OF PHOTO		TYPE	QUALITY	CLASS	NO. OF CARDS				
Early May 634		B	B	B	[REDACTED]				
CLASSIFICATION		CAPTIONED BY							
SECRET / NO FOREIGN DIS		WH							
Approved for Release 1999/09/21: CIA-RDP78-05867A000414720020-0									
FORM NO. 174 USE PREVIOUS EDITIONS									
PHOTO ANALYSIS REPORT									
GPO 918791									

PHOTO NO. 924906 LOT NO. 3 3950 MAP REFERENCE LATTITUDE 69 24N LONGITUDE 33 30E

COUNTRY USSR PROVINCE

AREA NO DSIN SUBJECT AMI SUBJECT D24 SUBJECT CMA SUBJECT SUBJECT SUBJECT SUBJECT SUBJECT

SET - NAVOLOK, MYS

MAN'S K SA - 2 SITE C - 02

AT 69 - 22 - 10N, 33 - 28 - 10

E to BET NAVOLOK, MYS.

ING

PAN RUN FR. SOUTH OF

PT 1 OF 6 pt pan) See CIA 924906 - 924911

1, 23 25X1A

DATE OF PHOTO TYPE QUALITY CLASS NO. OF CARDS

Early May 63 4 2 B 3

CLASSIFICATION SECRET (NO FOREIGN DIS) CAPTIONED BY

FORM NO 174 USE PREVIOUS EDITIONS PHOTO ANALYSIS REPORT GPO 918791

PHOTO NO. 924507		LOT NO. 3 3950		MAP REFERENCE		LATITUDE 69 24N		LONGITUDE 33 30E	
COUNTRY USSR				PROVINCE					
AREA NO. DSIN	SUBJECT AM1	SUBJECT D24	SUBJECT GMA	SUBJECT	SUBJECT	SUBJECT	SUBJECT	SUBJECT	SUBJECT
SET - NAVOLOK, MY'S FAN									
SONG ARADAR AT EXTRE									
ME RIGHT AT MURMANSK SA-2									
SITE C-02.									
PT 2 OF 6 pt pan Sec CIA									
1, 23 25X1A									
DATE OF PHOTO		TYPE	QUALITY	CLASS	NO. OF CARDS				
Early May 63		4	2	B	3				
CLASSIFICATION SECRET/NO FOREIGN DIS				CAPTIONED BY WH					
Approved for Release 1999/05/21 : CIA-RDP78-05867A000414720020-0									
FORM NO. 174 USE PREVIOUS EDITIONS PHOTO ANALYSIS REPORT									
GPO 918791									

PHOTO NO. 924908		LOT NO. 3 3950		MAP REFERENCE		LATITUDE 69 24N		LONGITUDE 33 30E	
COUNTRY USSR				PROVINCE					
AREA NO	SUBJECT	SUBJECT	SUBJECT	SUBJECT	SUBJECT	SUBJECT	SUBJECT	SUBJECT	SUBJECT
DSIN	AMI	024	GMA						
SET - NAVOLOK, MY S FAN									
SONG RADAR, BL DES									
AT SA - 2 SITE E-02									
MURMANSK									
PT 3 of 6 pt pan Sec CIA									
1, 23 25X1A									
DATE OF PHOTO		TYPE	QUALITY	CLASS	NO. OF CARDS				
Early May 63		4	2		B 3				
CLASSIFICATION				CAPTIONED BY					
SECRET / NO FOREIGN DIS				WH					
Approved for Release 1999/09/21 : CIA-RDP78-05867A000414720020-0									
FORM NO. 174 USE PREVIOUS EDITIONS									
PHOTO ANALYSIS REPORT									
GPO 918791									

PHOTO NO. 924909		LOT NO. 3 3950		MAP REFERENCE		LATITUDE 69 24N		LONGITUDE 33 30E	
COUNTRY USSR		PROVINCE							
AREA NO. DSIN	SUBJECT AMI	SUBJECT D24	SUBJECT GMA	SUBJECT	SUBJECT	SUBJECT	SUBJECT	SUBJECT	SUBJECT
SET - NAVOLOK		MY'S		NOT		20			
E S M A L L		B L D G		E I N C E N T E R		40			
ER] B G		B L D G S		IN CENTER		50			
FE ASSOCIATED WITH DOCKS AT BUBA PUSHKA									
PT 401 6 pt pan Sec CIA									
1, 25 25X1A									
DATE OF PHOTO		TYPE	QUALITY	CLASS	NO. OF CARDS				
Early May 63		4	2	B	3				
CLASSIFICATION		CAPTIONED BY							
SECRET (NO FOREIGN DIS)		WH							
Approved for Release 1999/09/21 : CIA-RDP78-05867A000414720020-0		FORM NO. 7A USE PREVIOUS EDITIONS							
PHOTO ANALYSIS REPORT									

PHOTO NO. 924910 LOT NO. 3 3950 MAP REFERENCE

COUNTRY USSR PROVINCE

AREA NO	SUBJECT	SUBJECT	SUBJECT	SUBJECT	SUBJECT	SUBJECT	SUBJECT	SUBJECT	SUBJECT
DSIN	AMI	D24	GMA						
SET - NAVOLOK, MYS									20
									40

Pt 5 of 6 pt pan 60 CIA
1, 25 25X1A

DATE OF PHOTO	TYPE	QUALITY	CLASS	NO. OF CARDS
Early May 63	4	2	B	3

CLASSIFICATION SECRET/NO FOREIGN DIS CAPTIONED BY WH

PHOTO NO.	924911	LOT NO.	3 3950	MAP REFERENCE		LATITUDE	69 24N	LONGITUDE	53 30E
COUNTRY	USSR		PROVINCE						
AREA NO.	DSIN	SUBJECT	AM1	SUBJECT	D24	SUBJECT	GMA	SUBJECT	
SET - NAVOLOK, MYS									
		25			30			35	40
		45			50				
<p>7 PAN RUNNING PR SOUTH OF MURMANSK</p> <p>SA-2 SITE C-02 to SET NAVOLOK, MYS.</p> <p>(pt 6.0 / 6pt pan) See CIA 924906 - 924911</p> <p>1, 23 25X1A</p>									
DATE OF PHOTO	TYPE	QUALITY	CLASS	NO. OF CARDS	SOURCE OF PHOTOGRAPH				
Early May 63	4	2	B3						
CLASSIFICATION	SECRET/NO FOREIGN DISSEM								
FORM NO. 74	USE PREVIOUS EDITIONS								
PHOTO ANALYSIS REPORT									

PHOTO NO. 924912 LOT NO. 3 3950 MAP REFERENCE LATITUDE 69 27N LONGITUDE 33 30E

COUNTRY USSR PROVINCE

AREA NO. D5IN SUBJECT D23 SUBJECT AMI SUBJECT GMA SUBJECT SUBJECT SUBJECT SUBJECT SUBJECT

SET - NAVOLOK, MY S MUR
MAN S K SA - 2 SITE CT - 02
AT GUBA PUS HKA FAN

SONG radar at left with u/i structure
in center [POSS. SA-2 missile]

PT 1 OF 3PT PAN See CIA 924912 924914
1, 23 25X1A

DATE OF PHOTO	TYPE	QUALITY	CLASS	NO. OF CARDS
Early May 63	4	2	B	3

CLASSIFICATION SECRET/NO FOREIGN DISSEM CAPTIONED BY WH
Approved For Release 1999/09/21 : CIA-RDP78-05867A000414720020-0

Approved For Release 1999/09/21 : CIA-RDP78-05867A000414720020-0

PHOTO NO. 924913 LOT NO. 33950 MAP REFERENCE LATITUDE 69 24N LONGITUDE 33 30E

COUNTRY USSR PROVINCE

AREA NO. DSIN SUBJECT D23 SUBJECT AMI GMA SUBJECT SUBJECT SUBJECT SUBJECT SUBJECT

SET - NAVOLOK, MYS MIR

MAN SK SA - Z SITE C-62

AT GUBA PUS HKA

SMALL BLDG. AT CENTER ON
SMALL HILL, POSSIBLY WITH SPOON REST
ON TOP.

PT 2 OF 3 PT PAN See CIA 924917 - 924914

1, 25 25X1A

DATE OF PHOTO TYPE QUALITY CLASS NO. OF CARDS

Early May 63 4 2 B 3

CLASSIFICATION SECRET/NO FOREIGN DISSEM CAPTIONED BY WH

Approved For Release 1999/09/21 : CIA-RDP78-05867A000414720020-0

Approved For Release 1999/09/21 : CIA-RDP78-05867A000414720020-0

PHOTO NO. 924914 LOT NO. 33950 MAP REFERENCE LATITUDE 69 24N LONGITUDE 33 30E

COUNTRY USSR PROVINCE

AREA NO DSIN SUBJECT D23 SUBJECT AM1 SUBJECT GMA SUBJECT SUBJECT SUBJECT SUBJECT SUBJECT

SET - NAVOLOK, MYS MUR
MANSK SA - 2 SITE C-02
AT GUBA PUS HKA

DOCK AT

Pt 3 of 3pt pan See CIA 924914 - 924914
1, 23 25X1A

DATE OF PHOTO	TYPE	QUALITY	CLASS	NO. OF CARDS
Early May 63	4	2	B3	

CLASSIFICATION SECRET (NO FOREIGN DIS) CAPTIONED BY ULL

Approved For Release 1999/09/21 : CIA-RDP78-05867A000414720020-0
FORM NO. 1 JAN 56 174 USE PREVIOUS EDITIONS PHOTO ANALYSIS REPORT GPO 918791

Approved For Release 1999/09/21 : CIA-RDP78-05867A000414720020-0


PHOTO NO.	924915	LOT NO.	3 3950	MAP REFERENCE		LATITUDE	69 24N	LONGITUDE	33 30E
COUNTRY	USSR		PROVINCE						
AREA NO.	DSIN	SUBJECT	D24	SUBJECT	AM1	SUBJECT		SUBJECT	
SET		NAVOLOK		MYS		POS			
SIBL		SNIS		STA		AT		CE	
NTER		LARGE		U/I		INSTL.			
IN RIGHT CENTER BG; GROUP OF U/I									
BLDGs. AT END OF DEEP CUT IN TERRAIN IN RIGHT									
FG.									
Sec CIA — For STEREO PR.									
1, 23 25X1A									
DATE OF PHOTO	TYPE	QUALITY	CLASS	NO. OF CARDS					
Early May 63	4	2	B	2					
CLASSIFICATION	SECRET (NO FOREIGN DISSEM) U/I								
FORM NO. 174	USE PREVIOUS EDITIONS								
PHOTO ANALYSIS REPORT									

PHOTO NO. 921916 LOT NO. 3 3950 MAP REFERENCE A000414720020-0 LATITUDE 69 24N LONGITUDE 33 30E

COUNTRY USSR PROVINCE

AREA NO DSIN SUBJECT 224 SUBJECT AM1 SUBJECT SUBJECT SUBJECT SUBJECT SUBJECT

SET - NAVOLOK, MYS GRO

UP OF LARGE U/I BLDGS.

AT END OF DEEP CUT IN

TERRAIN IN LEFT FG. LARGE U/I INSTL.

IN CENTER BG.

See CIA Per STEREO PR

1, 25 25X1A

DATE OF PHOTO TYPE QUALITY CLASS NO. OF CARDS

Early May 63 4 2 B2

CLASSIFICATION SECRET (NO FOREIGN DIS) CAPTIONED BY U/I

Approved for Release 1999/09/21 : CIA-RDP78-05867A000414720020-0

PHOTO NO.	32177	LOT NO.	3 3950	MAP REFERENCE		LATITUDE	69 24N	LONGITUDE	33 30E
COUNTRY	USSR								
AREA NO.	DSIN	SUBJECT	AMI	SUBJECT	D24	SUBJECT		SUBJECT	
SET - NAVOLOK, MYS									
GE 41 INSTL AT RIGHT									
CENTER									

See C/H - For STEREO PR.
1, 23 25X1A

DATE OF PHOTO	TYPE	QUALITY	CLASS	NO. OF CARDS
Early May 63	4	2	B	2

Approved for Release 1999/09/21 : CIA-RDP78-05867A000414720020-0

PHOTO NO. 924918 LOT NO. 33950 MAP REFERENCE 69 24N 33 30E LATITUDE 69 24N 33 30E

COUNTRY USSR PROVINCE

AREA NO.	SUBJECT	SUBJECT	SUBJECT	SUBJECT	SUBJECT	SUBJECT	SUBJECT	SUBJECT
<u>DSIN</u>	<u>D24</u>	<u>AM1</u>						
<u>SET</u>	<u>NAVODOK</u>	<u>MYS</u>					<u>LAR</u>	
<u>LE</u>	<u>41</u>	<u>INSTL.</u>				<u>AT</u>	<u>RIGHT</u>	
<u>CENTER</u>								

SEE CIA FOR STEREO PR.
1, 25 25X1A

DATE OF PHOTO	TYPE	QUALITY	CLASS	NO. OF CARDS
<u>Early May 63</u>	<u>4</u>	<u>2</u>	<u>B</u>	<u>2</u>

CLASSIFICATION SECRET/NO FOREIGN DIS CAPTIONED BY WJH

Approved for Release 1999/09/21 : CIA-RDP78-05867A000414720020-0

FORM NO. 174 USE PREVIOUS EDITIONS PHOTO ANALYSIS REPORT GPO 918791

PHOTO NO.	924919	LOT NO.	33950	MAP REFERENCE		LATITUDE	69 24N	LONGITUDE	33 30E
-----------	--------	---------	-------	---------------	--	----------	--------	-----------	--------

COUNTRY		USSR		PROVINCE													
AREA NO		SUBJECT		SUBJECT		SUBJECT		SUBJECT		SUBJECT		SUBJECT		SUBJECT		SUBJECT	
DSIN		AM1		DZ4													
5		10		15		20											
SET		NAVOLOK		MYS		LAR											
35		40		45		50											
GE		41		INSTL		AT		RIGHT									

Sec CIA FOR STEREO PR.

25 25X1A

DATE OF PHOTO		TYPE	QUALITY	CLASS	NO. OF CARDS
Early May 65		4	2		B 2
CLASSIFICATION				CAPTIONED BY	

CLASSIFICATION

CAPTIONED BY

~~SECRET~~ (NO FOREIGN DIS) ~~SECRET~~
Approved for Release: 2009/03/24 : CIA-RDP78-05867A000414720020-0

FORM NO. 174 USE PREVIOUS EDITIONS
1 Jan 54

PHOTO ANALYSIS REPORT

GPO 918791

PHOTO NO. 924520		LOT NO. 3 3950		MAP REFERENCE		LATITUDE 69 24N 33 30E		LONGITUDE	
COUNTRY USSR		PROVINCE							
AREA NO. DSIN	SUBJECT AMI	SUBJECT D24	SUBJECT	SUBJECT	SUBJECT	SUBJECT	SUBJECT	SUBJECT	SUBJECT
SET - NAVOLOK, MYS		LAR		CENTRE					
BE 4/1		INST L		AT					
R									
See CIA - FOR STEREO PR									
1, 25 25X1A									
DATE OF PHOTO		TYPE	QUALITY	CLASS	NO. OF CARDS				
Early May 63		4	2	B	2				
CLASSIFICATION		CAPTIONED BY							
SECRET (NO FOREIGN DIS)		WH							
Approved for Release to 1999/09/21 - CIA-RDP78-05867A000414720020-0									
FORM NO. 174 USE PREVIOUS EDITIONS									
PHOTO ANALYSIS REPORT									
GPO 218791									

APPROVED FOR RELEASE 1999/09/21 : CIA-RDP78-05867A000414720020-0									
PHOTO NO.	924521		ROLL NO.	3 3950		MAP REFERENCE	LATITUDE		LONGITUDE
COUNTRY			USSR						
AREA NO.			DSIN D24 AM1						
SUBJECT			S E T - N A V O L O K , M Y S						
SUBJECT			G E C I / 1 , N S T L , A T R I G H T						
SUBJECT			1, 23 25X1A						
DATE OF PHOTO			TYPE		QUALITY		CLASS		NO. OF CARDS
Early May 63			4		2		B7		
CLASSIFICATION			SECRET / NO FOREIGN DIS						
CAPTIONED BY			WH						
APPROVED FOR RELEASE 1999/09/21 : CIA-RDP78-05867A000414720020-0									
GPO 918791									

PHOTO NO. 921922	LOT NO. 3 3950	LATITUDE 69 24N 33 30E	
COUNTRY USSR	PROVINCE		
AREA NO. DSIN D24	SUBJECT ANAI		
SET - NAVOLOK, MYS PE 41, INSTL, AT CEN TE R			

See CIA - for stereo pr.

1, 23

25X1A

DATE OF PHOTO Early May 63	TYPE 4	QUALITY 2	CLASS B2	NO. OF CARDS
CLASSIFICATION SECRET (NO FOREIGN DIS)				

PHOTO NO. 924S23		LOT NO. 3 3950		MAP REFERENCE		LATITUDE 69 24N 33 30E		LONGITUDE	
COUNTRY USSR		PROVINCE							
AREA NO. DSIN AM	SUBJECT D24	SUBJECT	SUBJECT	SUBJECT	SUBJECT	SUBJECT	SUBJECT	SUBJECT	SUBJECT
SET - NAVOLOK		MYS		LAR					
GE 4/1		INST L		AT		AGENTE			
P		POSS		SNIS					
								RIGHT	
STA. AT RIGHT.									
See CIA - for STEREO PR									
1, 23 25X1A									
DATE OF PHOTO	TYPE	QUALITY	CLASS	NO. OF CARDS					
Early May 63	4	✓	B2						
CLASSIFICATION SECRET/NO FOREIGN DIS				CAPTIONED BY					
SECRET/NO FOREIGN DIS				UW					
Approved For Release 1999/09/21 : CIA-RDP78-05867A000414720020-0 PHOTO ANALYSIS REPORT									

PHOTO NO. 921926 LOT NO. 3 3950 MAP REFERENCE A000414720020-0 LONGITUDE 69 24'N 33 30'E

COUNTRY USSR PROVINCE

AREA NO DSIN AMI D24 SUBJECT SUBJECT SUBJECT SUBJECT SUBJECT SUBJECT SUBJECT

SET - NAVOLOK MYS LAR
GE 11/1 INSTL AT EX FIE
ME LEFT POSS SNIS STA

AT LEFT. NOTE DEEP CUT IN TERRAIN
IN CENTER FG.

see CIA - Re stereo pr.

1, 23 25X1A

DATE OF PHOTO	TYPE	QUALITY	CLASS	NO. OF CARDS
Early May 63	4	2	B2	



CLASSIFICATION

CAPTIONED BY

Approved for Release 1999/09/21 : CIA-RDP78-05867A000414720020-0

FORM NO. 174 USE PREVIOUS EDITIONS

PHOTO ANALYSIS REPORT

GPO 918791

PHOTO NO.	924527	LOT NO.	3 3950	MAP REFERENCE		LATITUDE	69 24N	LONGITUDE	33 30E
COUNTRY	USSR								
AREA NO.	DSIN	SUBJECT	AM1 D24	SUBJECT		SUBJECT		SUBJECT	
<p>5 SET - NAVOLOK, MY S 20</p> <p>5 SNIS STA AT LEFT 40</p> <p>LARGE U/I INSTL. AT RIGHT</p> <p>CENTER. GROUP OF U/I BLDGS</p> <p>AT END OF DEEP CUT IN TERRAIN IN</p> <p>LEFT CENTER FG.</p> <p>See CIA — For STEREO PR.</p> <p>1, 23 25X1A</p>									
DATE OF PHOTO	TYPE	QUALITY	CLASS	NO. OF CARDS					
Early May 63	4	2	B 2						
CLASSIFICATION	SECRET / NO FOREIGN DIS								
FORM NO. 174	USE PREVIOUS EDITIONS								

PHOTO NO. 021928		LOT NO. 33950		A-RDP78-05867A000414720020-0		LONGITUDE 69 24N 33 30E	
COUNTRY USSR		PROVINCE					
AREA NO. DSIN	SUBJECT AMI	SUBJECT DZ	SUBJECT	SUBJECT	SUBJECT	SUBJECT	SUBJECT
SET - NAVOLOK, MY'S		10		20		CAR	
GE 47		30		35		LEFT	
45		50					
<p>See CIA — for STEREO PR.</p> <p>1, 25 25X1A</p>							
DATE OF PHOTO		TYPE	QUALITY	CLASS	NO. OF CARDS		
Early May 63		4	2	B2	[REDACTED]		
CLASSIFICATION SECRET (NO FOREIGN DIS)		CAPTIONED BY UH					
<p>Approved for Release 1999/09/21 : CIA-RDP78-05867A000414720020-0</p> <p>FORM 510-174 USE PREVIOUS EDITIONS PHOTO ANALYSIS REPORT GPO 918791</p>							

PHOTO NO. 924829		LOT NO. 3 3950		MAP REFERENCE		LATITUDE 69 24N		LONGITUDE 33 30E	
COUNTRY USSR		PROVINCE							
AREA NO.	SUBJECT	SUBJECT	SUBJECT	SUBJECT	SUBJECT	SUBJECT	SUBJECT	SUBJECT	SUBJECT
DSIN	AMI	724							
SET - NAVOLOK, MYS		LAR							
FE UTI		INST L.		AT		LEFT			
CENTER									
<p>See CIA — For Stereo pr.</p> <p>1, 23 25X1A</p>									
DATE OF PHOTO		TYPE	QUALITY	CLASS	NO. OF CARDS				
Early May 63		4	2	B	2				
CLASSIFICATION		CAPTIONED BY							
SECRET / NO FOREIGN DIS		WH							
FORM NO. 174		GPO 918791							
USE PREVIOUS EDITIONS		PHOTO ANALYSIS REPORT							

PHOTO NO. 924831 LOT NO. 33950 LATITUDE 69 24N LONGITUDE 33 30E

COUNTRY USSR PROVINCE

AREA NO	SUBJECT	SUBJECT	SUBJECT	SUBJECT	SUBJECT	SUBJECT	SUBJECT	SUBJECT
DSIN AM 1	D24							
5	10	15	20	25	30	35	40	45
SET-NAVOLOK, MYS								
5	10	15	20	25	30	35	40	45
SINIS	STA							

PT 1 OF 2PT SER. See CIA

1, 25 25X1A

DATE OF PHOTO	TYPE	QUALITY	CLASS	NO. OF CARDS
Early May 63	4	2	B2	
CLASSIFICATION	CAPTIONED BY			
SECRET/NO FOREIGN DIS	WH			

PHOTO NO. 924932		LOT NO. 3 3950		MAP REFERENCE		LATITUDE 69 24N 33 30E		LONGITUDE	
COUNTRY USSR		PROVINCE							
AREA NO. DSIN	SUBJECT AMI	SUBJECT D24	SUBJECT	SUBJECT	SUBJECT	SUBJECT	SUBJECT	SUBJECT	SUBJECT
5		10		15		20		25	
S E T - N A V O L O K ,		M Y S							
25		30		35		40		45	
S S		S N I S		S T A					
45		50							
PT 2 OF 2 pt Ser. See CIA —									
1, 23 25X1A									
DATE OF PHOTO	TYPE	QUALITY	CLASS	NO. OF CARDS					
Early May 63	4	2	B 2						
CLASSIFICATION SECRET/NO FOREIGN DIS				CAPTIONED BY					
FORM NO. 174 USE PREVIOUS EDITIONS				PHOTO ANALYSIS REPORT					

PHOTO NO. 924876		LOT NO. 33950		MAP REFERENCE		LATITUDE 69 24N 33 30E		LONGITUDE	
COUNTRY USSR				PROVINCE					
AREA NO. DSIN		SUBJECT AMI D24		SUBJECT		SUBJECT		SUBJECT	
SUBJECT		SUBJECT		SUBJECT		SUBJECT		SUBJECT	
5		10		15		20		25	
30		35		40		45		50	
FE		4/1		INSTL.		MYS		LAR	
<p>See CIA for stereo pr.</p> <p>1, 23 25X1A</p>									
DATE OF PHOTO		TYPE		QUALITY		CLASS		NO. OF CARDS	
Early May 63		4		2		B2		[REDACTED]	
CLASSIFICATION SECRET/NO FOREIGN DISC				CAPTIONED BY W/H					
<p>FORM NO. 172 Approved For Release 1999/09/21 : CIA-RDP78-05867A000414720020-0</p> <p>1 Jan 56 PHOTO ANALYSIS REPORT GPO 918791</p>									

[illegible]

Approved For Release 1999/09/21 : CIA-RDP78-05867A000414720020-0

PHOTO NO.	924935	LOT NO.	3 3950	MAP REFERENCE		LATITUDE	69 24N	LONGITUDE	33 30E
-----------	--------	---------	--------	---------------	--	----------	--------	-----------	--------

COUNTRY	USSR								PROVINCE	
AREA NO.	DSINAM1	SUBJECT	D24	SUBJECT		SUBJECT		SUBJECT		
	5	10	15	20						
	SET-NAVOLOK				MYS		ELE			
	25	30	35	40						
	CTRONIC				INST		FLAT			
	45	50								
	FACE				RADAR					

See CIA for stereo pair.

1, 25

25X1A

DATE OF PHOTO	Early May 63	TYPE	4	QUALITY	✓	CLASS	B2	NO. OF CARDS	
---------------	--------------	------	---	---------	---	-------	----	--------------	--

CLASSIFICATION

SECRET/NO FOREIGN DIS

CAPTIONED BY

UW

FORM NO. 174

USE PREVIOUS EDITIONS

PHOTO ANALYSTS REPORT

PHOTO NO. 924933 LOT NO. 3 3950 MAP REFERENCE A000414720020-0 LONGITUDE 69 24N 33 30E


COUNTRY USSR
 AREA NO DSIN AMI D24
 SUBJECT SET-NAVOLOK MYS ELE
 25 30 35 40
 ELECTRONIC INST FLAT
 45 50
 FACE RADAR

SEE CIA AT STEREO PR.

1, 23

25X1A

DATE OF PHOTO	TYPE	QUALITY	CLASS	NO. OF CARDS
Early May 63	4	2	B2	



CLASSIFICATION SECRET/NO FOREIGN DIS

FORM 174 USE PREVIOUS EDITIONS PHOTO ANALYSIS REPORT A000414720020-0

GPO 918791

PHOTO NO. 924937 LOT NO. 3 3950 MAP REFERENCE 69 24N 33 30E

COUNTRY USSR
 AREA NO D5IN AMI D 24
 SUBJECT SET - NAVOLOK, MYS LAR
 GE 41 INSTL.

SEE CIA - FOR STEREO PP.
 1, 25 25X1A

DATE OF PHOTO	TYPE	QUALITY	CLASS	NO. OF CARDS
Early May 63	4	2	B	2

CLASSIFICATION SECRET (NO FOREIGN DIS) CAPTIONED BY

PHOTO NO. 921935		LOT NO. 3 3950		MAP REFERENCE		LATITUDE 69 24N 33 30E		LONGITUDE	
COUNTRY USSR		PROVINCE							
AREA NO. DSIN	SUBJECT AMI	SUBJECT D24	SUBJECT	SUBJECT	SUBJECT	SUBJECT	SUBJECT	SUBJECT	SUBJECT
SET - NAVOLOK, MYS		LAR							
GE		INSTL.							
25		30							
45		50							
<p>Sec CIA - FOR STEREO PR.</p> <p>1, 23 25X1A</p>									
DATE OF PHOTO	TYPE	QUALITY	CLASS	NO. OF CARDS					
Early May 63	4	2	B	2					
CLASSIFICATION SECRET (NO FOREIGN DIS)				CAPTIONED BY WH					
<p>Approved for Release 1999/09/21 : CIA-RDP78-05867A000414720020-0</p> <p>FORM NO. 174 USE PREVIOUS EDITIONS PHOTO ANALYSIS REPORT GPO 318791</p>									

Approved for Release 1999/09/21 : CIA-RDP78-05867A000414720020-0

PHOTO NO.	924939	LOT NO.	3 3950	LONGITUDE	69 24N 33 30E
COUNTRY	USSR				
AREA NO.	DSIN AMI	SUBJECT	D24	SUBJECT	
	5	10	15	20	
	25	30	35	40	
	45	50			
SET - NAVOLOK, MYS LAR CE U/I, INSTL, AT CENITE R.					

See CIA - For STEREO PR.

1, 25

25X1A

DATE OF PHOTO	TYPE	QUALITY	CLASS	NO. OF CARDS
Early May 63	4	2	B	2
CLASSIFICATION	CAPTIONED BY			
SECRET/NO FOREIGN DIS	WLL			

FORM NO. 174
1 Jan 54

USE PREVIOUS EDITIONS

PHOTO ANALYSIS REPORT

Approved for Release 1999/09/21 : CIA-RDP78-05867A000414720020-0

PHOTO NO. 924910 LOT NO. 3 3950 MAP REFERENCE LATITUDE 69 24N LONGITUDE 33 30E

COUNTRY	USSR							
AREA NO.	DSIN AMI D24							
SUBJECT	SUBJECT	SUBJECT	SUBJECT	SUBJECT	SUBJECT	SUBJECT	SUBJECT	SUBJECT
5	10	15	20	25	30	35	40	45
SET-NAVOLOK, MYS								
GE. U. INST. AT LEFT								
CENTER								

See CIA For STEREO PR 1, 23 25X1A

DATE OF PHOTO	TYPE	QUALITY	CLASS	NO. OF CARDS
Early May 63	4	2	B	2

Approved for Release 1999/09/21 : CIA-RDP78-05867A000414720020-0

PHOTO NO.	924941	LOT NO.	8 3950	MAP REFERENCE	LONGITUDE	69 24N 33 30E
COUNTRY	USSR					
AREA NO.	DSIN	SUBJECT	AM1	SUBJECT	D24	
SET - NAVOLOK		MYS		LAT		
TICE TOWER		PROBABLY		40		
SNIS		STATION				
<div style="display: flex; justify-content: space-between;"> 1, 23 25X1A </div>						
DATE OF PHOTO	TYPE	QUALITY	CLASS	NO. OF CARDS		
Early May 63	4	2	B2	[REDACTED]		
CLASSIFICATION				CAPTIONED BY		
SECRET / NO FOREIGN DIS				WH		
FORM NO. 174 USE PREVIOUS EDITIONS				CIA-RDP78-05867A000414720020-0		
PHOTO ANALYSIS REPORT						

GPO 918791

Approved for Release 1999/09/21 : CIA-RDP78-05867A000414720020-0

PHOTO NO.	LOT NO.	LATITUDE	
924542	3 3950	69 24N 33 30E	
COUNTRY	PROVINCE		
USSR			
AREA NO.	SUBJECT	SUBJECT	SUBJECT
DSIN D21 AM1			
5	10	15	20
ET - NAVOLOK	MYS	FLA	
25	30	35	40
FACE RADAR	TON	TRUC	
45	50		
AT RIGHT	CENTER		

1, 23 25X1A


DATE OF PHOTO	TYPE	QUALITY	CLASS	NO. OF CARDS
Early May 63	4	2	B 2	
CLASSIFICATION				CAPTIONED BY
SECRET (NO FOREIGN DIS)				W/H

Approved for Release 1999/09/21 : CIA-RDP78-05867A000414720020-0

FORM NO. 174 USE PREVIOUS EDITIONS

PHOTO ANALYSIS REPORT

GPO 916791

PHOTO NO.	924943	LOT NO.	3 3950	MAP REFERENCE		LONGITUDE	69 24N 33 30E
COUNTRY	USSR						
AREA NO.	DSIN AMI D24	SUBJECT		SUBJECT		SUBJECT	
SET - NAVOLOK, MYS LAT TICE TOWER, PROBABLY SNIS STATION, & PROBABLE NAVIGATION AID							
1, 23 25X1A							
DATE OF PHOTO	TYPE	QUALITY	CLASS	NO. OF CARDS			
Early MAY 63	4	2	B2				
CLASSIFICATION	SECRET (NO FOREIGN DIS) UH						
FORM NO. 174	PHOTO ANALYSIS REPORT						

Approved for Release 1999/09/21 : CIA-RDP78-05867A000414720020-0

PHOTO NO.	924944	LOT NO.	3 3950	MAP REFERENCE	69 24N 33 30E	LONGITUDE
-----------	--------	---------	--------	---------------	---------------	-----------

COUNTRY	USSR							
AREA NO.	DSIN AMI D24							
SUBJECT	SUBJECT	SUBJECT	SUBJECT	SUBJECT	SUBJECT	SUBJECT	SUBJECT	
SET	NAV	LOK	MYS	LAR				
FE	UT	INST	AT	CEN	TE			
A								

DATE OF PHOTO	TYPE	QUALITY	CLASS	NO. OF CARDS
Early May 63	4	2	B	2
CAPTIONED BY				

CLASSIFICATION: ~~SECRET~~ / NO FOREIGN DIS

Approved for Release 1999/09/21 : CIA-RDP78-05867A000414720020-0

FORM NO. 174 USE PREVIOUS EDITIONS

PHOTO ANALYSIS REPORT

GPO 916791