

PHOTO NO.	025408	LOT NO.	51429	DATE	NIS	TIME	26 25	LONGITUDE	70 14 W
COUNTRY	CHILE		PROVINCE	ATACAMA					
AREA NO.	311J	SUBJECT	A9D	SUBJECT		SUBJECT		SUBJECT	
CARMEN				ORE	CR	U	S	H	ER
		25			30		35		40
		45			50				
<div style="text-align: right;">(12, 14)</div> <div style="text-align: right;">25X1C</div>									
DATE OF PHOTO	EARLY 63	TYPE	2	QUALITY	1	CLASS	3	NO. OF CARDS	1
CLASSIFICATION				CONF		CAPTIONED BY		WH	
<div style="text-align: right;">25X1C</div> <div style="background-color: black; width: 100%; height: 50px;"></div>									

PHOTO NO. 025409		LOT NO. 51429		LATITUDE N13 26 25 S		LONGITUDE 70 14 W	
COUNTRY CHILE		PROVINCE ATACAMA					
AREA NO. 311J	SUBJECT A9D	SUBJECT	SUBJECT	SUBJECT	SUBJECT	SUBJECT	SUBJECT
CARMEN		ORE		CRUSHER			
	25		10		15		20
			30		35		40
	45		50				
<div style="text-align: center;">(12, 14)</div>							
DATE OF PHOTO EARLY 63		TYPE 2	QUALITY 1	CLASS 3	NO. OF CARDS 1		
CLASSIFICATION CONF		CAPTIONED BY WH			25X1C		

PHOTO NO.	925411	LOT NO.	S1429	MAP REFERENCE	NLS	COORDINATE	26 25 5	LONGITUDE	70 14 W
COUNTRY	CHILE		PROVINCE	ATACAMA					
AREA NO	3115	SUBJECT	ADD	SUBJECT		SUBJECT		SUBJECT	
CARMEN		TRAC		- DRILLS		20			
AT CARMEN		IRON		MINE		40			
OF COMPAÑIA		MINERA							
SANTA FE, SUBSIDIARY OF MINERALS & CHEMICALS - PHILLIPS CORPORATION.									


DATE OF PHOTO			TYPE	QUALITY	CLASS	NO. OF CARDS	SOURCE OF PHOTOGRAPH
Early 63			2	1	3	1	
CONF							
CLASSIFICATION			CAPTIONED BY				
CONF			WM				

PHOTO NO. 925412 LOT NO. S1429 MAP REFERENCE NLS 26 25 S LONGITUDE 70 14 W

COUNTRY	CHILE		PROVINCE	ATACAMA	
AREA NO	311J	SUBJECT	ADD	SUBJECT	
CARMEN		IRON		MINE	
	25		10	15	20
			30	35	40
	45		50		

25X1C

DATE OF PHOTO	TYPE	QUALITY	CLASS	NO. OF CARDS	SOURCE OF PHOTOGRAPH
Early 63	2	1	3	1	
CLASSIFICATION	CONF		CAPTIONED BY	WM	


PHOTO NO.	925414	LOT NO.	51429	MAP REFERENCE	N15	DATE	26 28 4	LONGITUDE	70 14W
COUNTRY	CHILE		PROVINCE ATACAMA						
AREA NO	311	SUBJECT	A9D	SUBJECT	C12	SUBJECT		SUBJECT	
	CAR	MEN			CHURCH		15	IN	MI
	MIN		25	CAMP		30			40
			45			50			
(7, 10, 12, 14)									
DATE OF PHOTO		TYPE	QUALITY	CLASS	NO. OF CARDS	SOURCE OF PHOTOGRAPH		25X1C	
Early		634	1	3	2				
CLASSIFICATION			CONF		CAPTIONED BY		WH		
Approved For Release 1999/09/21 : CIA-RDP78-05867A000414730010-0									
FORM NO. 174 USE PREVIOUS EDITIONS									
PHOTO ANALYSIS REPORT									
GPO 918791									

PHOTO NO.		LOT NO.		MAP REFERENCE		LATITUDE		LONGITUDE	
925415		E1427				24 33 24 20			
COUNTRY		PROVINCE							
CHILE		ATACAMA							
AREA NO.	SUBJECT	SUBJECT	SUBJECT	SUBJECT	SUBJECT	SUBJECT	SUBJECT	SUBJECT	SUBJECT
315	310	C/2							
5				10			15	CHURCH	20
				30			35		40
25									
45				50					
DATE OF PHOTO		TYPE	QUALITY	CLASS	NO. OF CARDS	SOURCE OF PHOTOGRAPH			
1974		4	1	2	2	25X1C			
CLASSIFICATION		CAPTIONED BY							
174									

Approved For Release 1999/09/21 : CIA-RDP78-05867A000414730010-0										LONGITUDE	
PHOTO NO.		925416		LOT NO.		51427		MAP REFERENCE		20 25 30 35 40	
COUNTRY				CHILE							
PROVINCE				ATAACAMA							
AREA NO.		3115		SUBJECT		AND		SUBJECT		SUBJECT	
SUBJECT		5		SUBJECT		10		SUBJECT		SUBJECT	
SUBJECT		25		SUBJECT		30		SUBJECT		SUBJECT	
SUBJECT		45		SUBJECT		50		SUBJECT		SUBJECT	
SUBJECT		15		SUBJECT		20		SUBJECT		SUBJECT	
SUBJECT		35		SUBJECT		40		SUBJECT		SUBJECT	
SUBJECT		55		SUBJECT		60		SUBJECT		SUBJECT	
SUBJECT		65		SUBJECT		70		SUBJECT		SUBJECT	
SUBJECT		75		SUBJECT		80		SUBJECT		SUBJECT	
SUBJECT		85		SUBJECT		90		SUBJECT		SUBJECT	
SUBJECT		95		SUBJECT		100		SUBJECT		SUBJECT	
SUBJECT		105		SUBJECT		110		SUBJECT		SUBJECT	
SUBJECT		115		SUBJECT		120		SUBJECT		SUBJECT	
SUBJECT		125		SUBJECT		130		SUBJECT		SUBJECT	
SUBJECT		135		SUBJECT		140		SUBJECT		SUBJECT	
SUBJECT		145		SUBJECT		150		SUBJECT		SUBJECT	
SUBJECT		155		SUBJECT		160		SUBJECT		SUBJECT	
SUBJECT		165		SUBJECT		170		SUBJECT		SUBJECT	
SUBJECT		175		SUBJECT		180		SUBJECT		SUBJECT	
SUBJECT		185		SUBJECT		190		SUBJECT		SUBJECT	
SUBJECT		195		SUBJECT		200		SUBJECT		SUBJECT	
SUBJECT		205		SUBJECT		210		SUBJECT		SUBJECT	
SUBJECT		215		SUBJECT		220		SUBJECT		SUBJECT	
SUBJECT		225		SUBJECT		230		SUBJECT		SUBJECT	
SUBJECT		235		SUBJECT		240		SUBJECT		SUBJECT	
SUBJECT		245		SUBJECT		250		SUBJECT		SUBJECT	
SUBJECT		255		SUBJECT		260		SUBJECT		SUBJECT	
SUBJECT		265		SUBJECT		270		SUBJECT		SUBJECT	
SUBJECT		275		SUBJECT		280		SUBJECT		SUBJECT	
SUBJECT		285		SUBJECT		290		SUBJECT		SUBJECT	
SUBJECT		295		SUBJECT		300		SUBJECT		SUBJECT	
SUBJECT		305		SUBJECT		310		SUBJECT		SUBJECT	
SUBJECT		315		SUBJECT		320		SUBJECT		SUBJECT	
SUBJECT		325		SUBJECT		330		SUBJECT		SUBJECT	
SUBJECT		335		SUBJECT		340		SUBJECT		SUBJECT	
SUBJECT		345		SUBJECT		350		SUBJECT		SUBJECT	
SUBJECT		355		SUBJECT		360		SUBJECT		SUBJECT	
SUBJECT		365		SUBJECT		370		SUBJECT		SUBJECT	
SUBJECT		375		SUBJECT		380		SUBJECT		SUBJECT	
SUBJECT		385		SUBJECT		390		SUBJECT		SUBJECT	
SUBJECT		395		SUBJECT		400		SUBJECT		SUBJECT	
SUBJECT		405		SUBJECT		410		SUBJECT		SUBJECT	
SUBJECT		415		SUBJECT		420		SUBJECT		SUBJECT	
SUBJECT		425		SUBJECT		430		SUBJECT		SUBJECT	
SUBJECT		435		SUBJECT		440		SUBJECT		SUBJECT	
SUBJECT		445		SUBJECT		450		SUBJECT		SUBJECT	
SUBJECT		455		SUBJECT		460		SUBJECT		SUBJECT	
SUBJECT		465		SUBJECT		470		SUBJECT		SUBJECT	
SUBJECT		475		SUBJECT		480		SUBJECT		SUBJECT	
SUBJECT		485		SUBJECT		490		SUBJECT		SUBJECT	
SUBJECT		495		SUBJECT		500		SUBJECT		SUBJECT	
SUBJECT		505		SUBJECT		510		SUBJECT			

PHOTO NO.	925417	LOT NO.	S1429	MAP REFERENCE	26 25 30	29 20 00
COUNTRY	CHILE		PROVINCE	ATACAMA		
AREA NO.	311J	SUBJECT	AND	SUBJECT	SUBJECT	SUBJECT
D O T R E R I L L O S		UNMODIFIED		T E D		E L E C T R O N I C S
A N K S		15		35		40

DATE OF PHOTO	TYPE	QUALITY	CLASS	NO. OF CARDS	SOURCE OF PHOTOGRAPH
EARLY 63	2	1	3	1	25X1C
CLASSIFICATION				CAPTIONED BY	
SECRET				WH	

LONGITUDE

PHOTO NO. 925418

LOT NO. 51429

MAP REFERENCE

26 25 E 69 28 W

COUNTRY

CHILE

PROVINCE

ATACAMA

AREA NO.

311J

SUBJECT

AAD

SUBJECT

SUBJECT

SUBJECT

SUBJECT

SUBJECT

SUBJECT

SUBJECT

POTRERILLOS TANKS
ROM OLD ELECTROWINNING
G PLANT THAT HAVE BEEN
MODIFIED FOR USE IN NEW ELECTRO-
LYTIC REFINERY.

(13, 14)

DATE OF PHOTO

TYPE

QUALITY

CLASS

NO. OF CARDS

SOURCE OF PHOTOGRAPH

25X1C

EARLY 63

2

1

3


CAPTIONED BY

WH

CLASSIFICATION

PHOTO NO. 925419		LOT NO. 51429		MAP REFERENCE 26 25 69 28W		LONGITUDE	
COUNTRY CHILE		PROVINCE ATACAMA					
AREA NO. 311J	SUBJECT AAD	SUBJECT C3A	SUBJECT	SUBJECT	SUBJECT	SUBJECT	SUBJECT
POTRERILLOS			10	HOUSING			20
			30				40
			45				
			50				
<div style="text-align: center;">(13, 14)</div>							
DATE OF PHOTO		TYPE	QUALITY	CLASS	NO. OF CARDS	SOURCE OF PHOTOGRAPH	
EARLY 63		4	1	3	2	25X1C 7	
CLASSIFICATION		CAPTIONED BY					
CONF		WH					
Approved For Release 1999/09/21 : CIA-RDP78-05867A000414730010-0 PHOTO ANALYSIS REPORT							
FORM NO. 174 USE PREVIOUS EDITIONS 1 Apr 56							

[illegible]

PHOTO NO. 925421		LOT NO. 51429		MAP REFERENCE 26 25 S		LONGITUDE 69 28 W	
COUNTRY CHILE		PROVINCE ATACAMA					
AREA NO. 311J	SUBJECT AAD	SUBJECT	SUBJECT	SUBJECT	SUBJECT	SUBJECT	SUBJECT
POTRERILLOS		FOUND AT		TOWN BEING LAID FOR AN			
EW ELECTROLYTIC COPPER		REFINERY.					
(13, 14)							
DATE OF PHOTO		TYPE	QUALITY	CLASS	NO. OF CARDS	SOURCE OF PHOTOGRAPH 25X1C	
EARLY 63		2	1	3	1		
CLASSIFICATION		CAPTIONED BY WH					
Approved For Release 1999/09/21 : CIA-RDP78-05867A000414730010-0							
FORM NO. 174 USE PREVIOUS EDITIONS							
GPO 918791							

[illegible]

GPO 918791

PHOTO NO. 925425		LOT NO. 31429		MAP REFERENCE		26 25 8		LONGITUDE 69 28 W	
COUNTRY CHILE		PROVINCE ATACAMA							
AREA NO. 3111	SUBJECT AAD	SUBJECT	SUBJECT	SUBJECT	SUBJECT	SUBJECT	SUBJECT	SUBJECT	SUBJECT
POTRERILLOS	5	10							20
SMELTER	25	30							40
	45	50							
13/14									
DATE OF PHOTO		TYPE	QUALITY	CLASS	NO. OF CARDS	SOURCE OF PHOTOGRAPH		25X1C	
EARLY 6 3 2		1	3	1		[REDACTED]		7	
CLASSIFICATION		CAPTIONED BY							
CONF		WH							
Approved For Release 1999/09/21 : CIA-RDP78-05867A000414730010-0									
FORM NO. 1 JUL 56 74 USE PREVIOUS EDITIONS									
PHOTO ANALYSIS REPORT									
GPO 918791									

PHOTO NO.		925128		LOT NO.		S 1429		MAP REFERENCE		LATITUDE		26 25 S		LONGITUDE		69 28 W	
COUNTRY				CHILE				PROVINCE				ATACAMA					
AREA NO.		311		SUBJECT		AAD		SUBJECT		SUBJECT		SUBJECT		SUBJECT		SUBJECT	
POTRERILLOS		5		10		15		20		25		30		35		40	
PLANT		25		30		35		40		45		50		55		60	
13, 14		15		16		17		18		19		20		21		22	
DATE OF PHOTO		TYPE		QUALITY		CLASS		NO. OF CARDS		SOURCE OF PHOTOGRAPH		25X1C					
EARLY 6 3		2		1		3		1		[REDACTED]		[REDACTED]					
CLASSIFICATION		CONF		CAPTIONED BY		WH		[REDACTED]		[REDACTED]		[REDACTED]					
FORM NO. 74		USE PREVIOUS EDITIONS		APPROVED FOR RELEASE 1999/09/21		CIA-RDP78-05867A000414730010-0		PHOTO ANALYSIS REPORT		GPO 915791		[REDACTED]					

Approved For Release 1999/09/21 : CIA-RDP78-05867A000414730010-0										
PHOTO 925429	LOT NO S 1429	MAP REFERENCE NIS	LATITUDE 25 025	LONGITUDE 70 25W						
COUNTRY CHILE	PROVINCE ANTOFAGASTA									
AREA NO 211	SUBJECT CHI	SUBJECT	SUBJECT	SUBJECT	SUBJECT	SUBJECT	SUBJECT	SUBJECT	SUBJECT	
PAPO SO				CROSSED			WHALE			
RIB				SHOWN			OLD			
BOARDER				MONUMENT						
(WITH BOLIVIA)										
(1, 10)										
DATE OF PHOTO	TYPE	QUALITY	CLASS	NO. OF CARDS	SOURCE OF PHOTOGRAPH					
Early 63	N	1	3	1	25X1C					
CLASSIFICATION				CAPTIONED BY						
CONF				WH						
Approved For Release 1999/09/21 : CIA-RDP78-05867A000414730010-0										
FORM NO. 174 USE PREVIOUS EDITIONS										
PHOTO ANALYSIS REPORT										
GPO 915791										

PHOTO NO. 925431		LOT NO. S 1429		MAP REFERENCE NIS		LATITUDE 25 02S		LONGITUDE 70 28W	
COUNTRY CHILE			PROVINCE ANTOFAGASTA						
AREA NO. 211T	SUBJECT C68	SUBJECT	SUBJECT	SUBJECT	SUBJECT	SUBJECT	SUBJECT	SUBJECT	SUBJECT
PA PD SO	25			10			15		20
				30			35		40
	45			50					
<div style="text-align: right;">67,1</div>									
DATE OF PHOTO		TYPE	QUALITY	CLASS	NO. OF CARDS	SOURCE OF PHOTOGRAPH 25X1C			
Early		633	1	3	1	[REDACTED]			
CLASSIFICATION		CAPTIONED BY WH							
Approved For Release 1999/09/21 : CIA-RDP78-05867A000414730010-0 PHOTO ANALYSIS REPORT									
FORM NO. 1-74		USE PREVIOUS EDITIONS							

PHOTO NO.		LOT NO.		MAP REFERENCE		LATITUDE		LONGITUDE	
925432		S 1429		NIS		25 02S		70 28W	
COUNTRY		PROVINCE							
CHILE		ANTOFAGASTA							
AREA NO	SUBJECT	SUBJECT	SUBJECT	SUBJECT	SUBJECT	SUBJECT	SUBJECT	SUBJECT	SUBJECT
211T	A4E								
PAPDO	5	SO	10	DI	15	ESEL	20	POWER	
PLANT	25	U/C	30		35	WILL	40	HAVE	
3	45	LISTER	50			BLACKSTONE			
660 HP GENERATORS WHICH TOGETHER									
CAN BE COULD GENERATE MAXIMUM									
1200 KW.									
16									
DATE OF PHOTO		TYPE	QUALITY	CLASS	NO. OF CARDS	SOURCE OF PHOTOGRAPH			
Early		6	3	4	1	3	1	25X1C 7	
CLASSIFICATION		CAPTIONED BY							
CONF		WH							
Approved For Release 1999/09/21 : CIA-RDP78-05867A000414730010-0									
GPO 918791									
FORM NO. 174 USE PREVIOUS EDITIONS									
PHOTO ANALYSIS REPORT									

[illegible]

[illegible]

COUNTRY		CHILE		PROVINCE		ANTOFAGASTA	
AREA NO		211J		SUBJECT		AYE ADR	
PAPOSO		1		FLOWER		PLANT	
3		25		SULPHURIC		ACID	
NT		45		U/C		PLA	
DIESEL		15		16			
DATE OF PHOTO		TYPE		/ QUALITY		CLASS	
EARLY		63		3		1	
CLASSIFICATION		CAPTIONED BY		NO. OF CARDS		SOURCE OF PHOTOGRAPH	
Approved For Release 1999/09/21 : CIA-RDP78-05867A000414730010-0		GPO 918751		25X1C			

PHOTO NO. 925436		LOT NO. 51429		MAP REFERENCE NIS		LATITUDE 25 02 S		LONGITUDE 70 28 W	
COUNTRY CHILE		PROVINCE ANTOFAGASTA							
AREA NO. 211J	SUBJECT AAD	SUBJECT	SUBJECT	SUBJECT	SUBJECT	SUBJECT	SUBJECT	SUBJECT	SUBJECT
P A P O S O	5		10	LEA	CHV	NIF		V A T	20
3	U/C	25	AT	30	C O P P E R	35	M I N E.		40
	45			50					
DATE OF PHOTO		TYPE	QUANTITY	CLASS	NO. OF CARDS	SOURCE OF PHOTOGRAPH		25X1C	
EARLY 6 3		2	2	3	1	[REDACTED]		7	
CLASSIFICATION		CAPTIONED BY							
CONF		WH							
Approved For Release 1999/09/21 : CIA-RDP78-05867A000414730010-0									
GPO 918791									
FORM NO. 174 USE PREVIOUS EDITIONS									
PHOTO ANALYSIS REPORT									

[illegible]

PHOTO NO. 925438		LOT NO. 5429		MAP REFERENCE		LATITUDE 26 21 S		LONGITUDE 103 70 W	
COUNTRY CHAD			PROVINCE NTAHAMA						
AREA NO. 2117		SUBJECT D23		SUBJECT ALA		SUBJECT		SUBJECT	
5		10		15		20		25	
30		35		40		45		50	
55		60		65		70		75	
80		85		90		95		100	
105		110		115		120		125	
130		135		140		145		150	
155		160		165		170		175	
180		185		190		195		200	
205		210		215		220		225	
230		235		240		245		250	
255		260		265		270		275	
280		285		290		295		300	
305		310		315		320		325	
330		335		340		345		350	
355		360		365		370		375	
380		385		390		395		400	
405		410		415		420		425	
430		435		440		445		450	
455		460		465		470		475	
480		485		490		495		500	
505		510		515		520		525	
530		535		540		545		550	
555		560		565		570		575	
580		585		590		595		600	
605		610		615		620		625	
630		635		640		645		650	
655		660		665		670		675	
680		685		690		695		700	
705		710		715		720		725	
730		735		740		745		750	
755		760		765		770		775	
780		785		790		795		800	
805		810		815		820		825	
830		835		840		845		850	
855		860		865		870		875	
880		885		890		895		900	
905		910		915		920		925	
930		935		940		945		950	
955		960		965		970		975	
980		985		990		995		1000	
1005		1010		1015		1020		1025	
1030		1035		1040		1045		1050	
1055		1060		1065		1070		1075	
1080		1085		1090		1095		1100	
1105		1110		1115		1120		1125	
1130		1135		1140		1145		1150	
1155		1160		1165		1170		1175	
1180		1185		1190		1195		1200	
1205		1210		1215		1220		1225	
1230		1235		1240		1245		1250	
1255		1260		1265		1270		1275	
1280		1285		1290		1295		1300	
1305		1310		1315		1320		1325	
1330		1335		1340		1345		1350	
1355		1360		1365		1370		1375	
1380		1385		1390		1395		1400	
1405		1410		1415		1420		1425	

[illegible]

CIA-RDP78-05867A000414730010-0

PHOTO NO. 925440

LOT NO. S1429

MAP REFERENCE

LATITUDE

LONGITUDE

26 21S 70 37W

COUNTRY

CHILE

PROVINCE

ATACAMA

AREA NO

311J

SUBJECT

C36

SUBJECT

AKU

SUBJECT

10

SUBJECT

SUBJECT

SUBJECT

SUBJECT

SUBJECT

NEW

HOTEL

20

CHANARAL

30

PANAMERICAN

40

U/C

NEW

ROUTE U/C IN BG.

HIGHWAY

50

ROUTE

7, 10, 28

DATE OF PHOTO

TYPE

QUALITY

CLASS

NO. OF CARDS

SOURCE OF PHOTOGRAPH

25X1C

EARLY 63

4

1

3

CAPTIONED BY

WH

CLASSIFICATION

CONF

Approved For Release 1999/09/21

CIA-RDP78-05867A000414730010-0

GPO 918791

FORM NO. 1-64-56

74 USE PREVIOUS EDITIONS

PHOTO ANALYSTS REPORT

[illegible]

GPO 918791

PHOTO NO. 925443						LOT NO. S1429						MAP REFERENCE N75						LATITUDE 27 25 E						LONGITUDE 70 16 W					
COUNTRY CHILE								PROVINCE ATACAMA																					
AREA NO.				SUBJECT				SUBJECT				SUBJECT				SUBJECT				SUBJECT				SUBJECT					
311J				AAD																									
P	A	I	P	O	T	E					L	A	S	T	I	N	G	S	H	O									
P	A	T	C	O	P	P	E	R			S	M	E	L	T	E	R												

(12, 14)

DATE OF PHOTO			TYPE	QUALITY	CLASS	NO. OF CARDS	SOURCE OF PHOTOGRAPH
Early	63	2	2	3	1	[REDACTED]	25X1C
CAPTIONED BY [REDACTED]							

Approved For Release 1999/09/21 : CIA-RDP78-05867A000414730010-0

FORM NO. 1 Jun 56 174 USE PREVIOUS EDITIONS

PHOTO ANALYSIS REPORT

GPO 918791

Approved For Release 1999/09/21 : CIA-RDP78-05867A000414730010-0

PHOTO NO 925445 LOT NO 51429 MAP REFERENCE NIS LATITUDE 27 25S LONGITUDE 70 16W

COUNTRY CHILE PROVINCE ATACAMA

AREA NO	SUBJECT	SUBJECT	SUBJECT	SUBJECT	SUBJECT	SUBJECT	SUBJECT	SUBJECT	SUBJECT
311J	AAD								
PAI POTE			10	POURING		15		20	
TEN	25	METAL	30	AT		35	COPPER	40	
SMELTER	45		50						

(12, 14)

DATE OF PHOTO	TYPE	QUALITY	CLASS	NO. OF CARDS	SOURCE OF PHOTOGRAPH
Early	631	2	31		25X1C

CLASSIFICATION *CONF* CAPTIONED BY *[Signature]*

Approved For Release 1999/09/21 : CIA-RDP78-05867A000414730010-0

PHOTO NO. 925447
 LOT NO. 1429
 MAP REFERENCE N18
 LONGITUDE 27 255 70 16W

COUNTRY CHILE
 PROVINCE ATACAMA

AREA NO	SUBJECT	SUBJECT	SUBJECT	SUBJECT	SUBJECT	SUBJECT	SUBJECT	SUBJECT
3115	AAD							
PAI POTE			10	COPPER		15	SMEL	20
TER	25		30	EMPRESSA		35	NACI	40
ONAL	45		50	MINERIA				

DATE OF PHOTO 12 11
 TYPE 63
 QUALITY 4
 CLASS 2
 NO. OF CARDS 3
 SOURCE OF PHOTOGRAPH 25X1C
 CAPTIONED BY [REDACTED]

Release 1999/09/21 : CIA-RDP78-05867A000414730010-0

PHOTO NO. 925448 LOT NO. 1429 MAP REFERENCE NIS LATITUDE 27 25S LONGITUDE 70 16W

COUNTRY CHILE PROVINCE ATACAMA

AREA NO	SUBJECT	SUBJECT	SUBJECT	SUBJECT	SUBJECT	SUBJECT	SUBJECT	SUBJECT
311J	AAD							
PAI	POTE			10	COPPER	15	SMEL	20
TER	OF			30	EMPRESSA	35	NACI	40
ONAL	DE			50	MINERIA			

12 IF

DATE OF PHOTO	TYPE	QUALITY	CLASS	NO. OF CARDS	SOURCE OF PHOTOGRAPH
Early 63	4	2	3	1	25X1C

CAPTIONED BY [REDACTED]

PHOTO NO. 925119 LOT NO. 1429 MAP REFERENCE N15 LATITUDE 27 25S LONGITUDE 70 16W

COUNTRY CHILE PROVINCE ATACAMA

AREA NO	SUBJECT	SUBJECT	SUBJECT	SUBJECT	SUBJECT	SUBJECT	SUBJECT	SUBJECT
311J	AAD							
PAI	POTE			COPPER			SMEL	
TER	OF			EMPRESSA			NACI	
ONAL	DE			MINERIA				

DATE OF PHOTO 12/14 TYPE 2 QUALITY 2 CLASS 3 NO. OF CARDS 1 SOURCE OF PHOTOGRAPH 25X1C

CLASSIFICATION CAPTIONED BY

LONGITUDE

PHOTO NO. 925450										LOT NO.										MAP REFERENCE										LATITUDE										LONGITUDE									
COUNTRY																				PROVINCE																													
AREA NO.					SUBJECT					SUBJECT					SUBJECT					SUBJECT					SUBJECT					SUBJECT					SUBJECT					SUBJECT									
A9D					HLL																																												
CHAMARAL					IRON ORE					BY HAND AT																																							
SANTA FE DOCK																																																	

(12)

DATE OF PHOTO				TYPE	QUALITY	CLASS	NO. OF CARDS	SOURCE OF PHOTOGRAPH
EPR 763				V	I	S	2	
CAPTIONED BY								

Approved For Release 1999/09/21 : CIA-RDP78-05867A000414730010-0

FORM NO. 174 USE PREVIOUS EDITIONS

PHOTO ANALYSIS REPORT

GPO 918791

Release 1999/09/21 : CIA-RDP78-05867A000414730010-0										LONGITUDE	
PHOTO NO.		LOT NO.		MAP REFERENCE		LATITUDE		26 21 S 70 37 W			
COUNTRY				PROVINCE							
CHILE				ATHACAMA							
AREA NO.		SUBJECT		SUBJECT		SUBJECT		SUBJECT		SUBJECT	
311J		A9D		ALA							
CHANARAL						10		SANTA		FE	
RON		ORE		ST		30		ACKER		40	
		45				50					
12, 30											
DATE OF PHOTO		TYPE		QUALITY		CLASS		NO. OF CARDS		SOURCE OF MONOGRAPH	
EARLY 63		2		1		3		2		25X1C	
CLASSIFICATION		CONF		CAPTIONED BY		WH					
Approved for Release 1999/09/21 : CIA-RDP78-05867A000414730010-0											
FORM NO. 1-74 USE PREVIOUS EDITIONS											
PHOTO ANALYSIS REPORT											
GPO 918721											

PHOTO NO.										925452										LOT NO.										3 1429										MAP REFERENCE										26 21 S 70 37 W										LONGITUDE																																																																																									
COUNTRY										CHILE										PROVINCE										ATACAMA																																																																																																																							
AREA NO.										311J										SUBJECT										HAD ALA																																																																																																																							
										CHANARAL																																																																																																																																											
										RON										ORE										LOADER																																																																																																																							

12, 30

DATE OF PHOTO										TYPE										QUALITY										CLASS										NO. OF CARDS										SOURCE OF IMMOGRAPH										25X1C																																							
EARLY 63										41										32																																																																															
CAPTIONED BY										WH																																																																																									

GPO 918791

CIA-RDP78-05867A000414730010-0

PHOTO NO. 925453		LOT NO. 31429		MAP REFERENCE 26 21 S 70 37 W		LONGITUDE	
COUNTRY CHILE		PROVINCE ATACAMA					
AREA NO. 311J		SUBJECT ALA		SUBJECT A 4F		SUBJECT	
CHANARAL		CAL		E		T A	
QUITO		PORT		&		POWER	
TATION		OF		ANDES		COPPER	
MINING COMPANY SEEN FROM CHANARAL.							
17, 30							
DATE OF PHOTO		TYPE		QUALITY		CLASS	
EARLY 63		B		2		3 2	
CONF		CAPTIONED BY		WH		SOURCE OF PHOTOGRAPH	
CLASSIFIED		APPROVED FOR RELEASE		1999/09/21		25X1C	
PHOTO ANALYSIS REPORT							
FORM NO. 1 56 74 USE PREVIOUS EDITIONS							

GPO 918791

PHOTO NO. 925454 LOT NO. 3 1429 MAP REFERENCE 26 21 S 70 37 W LONGITUDE

COUNTRY	CHILE	PROVINCE	ATACAMA				
AREA NO.	311 J	SUBJECT	SUBJECT	SUBJECT	SUBJECT	SUBJECT	SUBJECT
CHANARAL	ALA						

DATE OF PHOTO	TYPE	QUALITY	CLASS	NO. OF CARDS	SOURCE OF PHOTOGRAPH
EARLY 63	4	1	3	1	[REDACTED]
ONE					
CAPTIONED BY WH					


Approved For Release 1999/09/21 : CIA-RDP78-05867A000414730010-0									
PHOTO NO.	925455	LOT NO.	3 1479	MAP REFERENCE		LATITUDE	26 21 S	LONGITUDE	70 37 W
COUNTRY	CHILE		PROVINCE ATACAMA						
AREA NO.	311J	SUBJECT	CBA	SUBJECT		SUBJECT		SUBJECT	
CHANARAL			10	HOUSE			15	NE	
			25				35	40	
			45				50		
DATE OF PHOTO 7, 10 80									
CLASSIFICATION	EARLY	63	2	1	3	1	SOURCE OF PHOTOGRAPH 25X1C		
FORM NO. 1-74	CAPTIONED BY CONE								
Approved For Release 1999/09/21 : CIA-RDP78-05867A000414730010-0									
PHOTO ANALYSIS REPORT									

PHOTO NO.	925456	LOT NO.	51429	MAP REFERENCE	NIS	LATITUDE	26 21 S	LONGITUDE	70 37 W
COUNTRY	CHILE		PROVINCE ATACAMA						
AREA NO.	311 J	SUBJECT	AAD	SUBJECT		SUBJECT		SUBJECT	
CHANARAL		(NR)		SMALL		C			
OPER		FLOTATION		MILL		20			
OPERATED		BY		SR. JOAQUIN		40			
GALVEZ. PLANT RECOVERS COPPER									
FROM TAILINGS FROM EL SALVADOR									
MINE.									
(13, 14)									
DATE OF PHOTO	TYPE	QUALITY	CLASS	NO. OF CARDS	SOURCE OF PHOTOGRAPH				
Early 63	2	1	3	1	25X1C				
CLASSIFICATION	CONF				CAPTIONED BY				
					[REDACTED]				

Approved For Release 1999/09/21 : CIA-RDP78-05867A000414730010-0

PHOTO NO	LOT NO	MAP REFERENCE	LATITUDE	LONGITUDE
925457	51429	NIS	26 21S	70 37W

COUNTRY	PROVINCE
CHILE	ATACAMA

AREA NO	SUBJECT	SUBJECT	SUBJECT	SUBJECT	SUBJECT	SUBJECT	SUBJECT	SUBJECT
311J	AAD							
CHANARAL	(NR)							
OPER	FLOTATION							
OPERATED	BY							
SR. JOAQUIN GALVEZ. PLANT RECOVERS COPPER FROM TAILINGS FROM EL SALVADOR MINE.								

(13, 14)

DATE OF PHOTO	TYPE	QUALITY	CLASS	NO. OF CARDS	SOURCE OF PHOTOGRAPH
Early 63	2	1	3		25X1C. 7

CLASSIFICATION: CONF

CAPTIONED BY: WH