

Approved For Release 1999/09/21 : CIA-RDP78-05867A000414730020-9

PHOTO NO. 925849		LOT NO. S-3918		GROUP REFERENCE		LATITUDE		LONGITUDE	
COUNTRY Cuba				PROVINCE					
AREA NO. 12E		SUBJECT 95A		SUBJECT		SUBJECT		SUBJECT	
G A S -		5 M A 3 K		10		15		20	
		25		30		35		40	
		45		50					
(3.)									
DATE OF PHOTO			TYPE	QUALITY	CLASS	NO. OF CARDS	SOURCE OF PHOTOGRAPH		
			4	2	4	1	Bohemia, June 14, 1963		
CLASSIFICATION				CAPTIONED BY					
Orso				Whw					
Approved For Release 1999/09/21 : CIA-RDP78-05867A000414730020-9 PHOTO ANALYSIS REPORT									

PHOTO NO.	925850	LOT NO.	8-3418	MAP REFERENCE	C	LATITUDE	30 01 N	LONGITUDE	75 50 W
COUNTRY	Cuba		PROVINCE						
AREA NO.	12E	SUBJECT	A4F	SUBJECT		SUBJECT		SUBJECT	
<p> <sup>5</sup> S A N T I A G O <sup>10</sup> d E C U B A <sup>15</sup> M O  <sup>25</sup> P E L O F <sup>30</sup> R E N T E <sup>35</sup> T H E R M O E  <sup>45</sup> L E C T R I C <sup>50</sup> P L A N T SHOWING MAIN              BLDG, AUXILIARY BLDG, MACHINE BLDG &amp; SUB-STATION  <del>W</del> N.         </p>									
(17)									
DATE OF PHOTO			TYPE	QUALITY	CLASS	NO. OF CARDS	SOURCE OF PHOTOGRAPH		
			4	2	4	1	BOHEMIA, 24 MAY 1963		
CLASSIFICATION					CAPTIONED BY				
FORM NO. 174 USE PREVIOUS EDITIONS					APPROVED		APPROVED		

PHOTO NO.	925951	LOT NO.	8-3418	MAP REFERENCE	C	LATITUDE	30 01 N	LONGITUDE	75 50 W
COUNTRY	Cuba		PROVINCE						
AREA NO.	12E	SUBJECT	AGP	SUBJECT	A4F	SUBJECT		SUBJECT	
D A N T		5	A	6	0	10	d	E	C U B A
C H I N E		25		B	L	30	O	F	R E N T E
T H E R M O		45		E	L	50	E	C	T R I C
									P O W E R P L A N T
U/C.									
(17)									
DATE OF PHOTO		TYPE	QUALITY	CLASS	NO. OF CARDS	SOURCE OF PHOTOGRAPH			
		4	2	4	1	BOHEMIA, 24 MAY 1963			
CLASSIFICATION		CAPTIONED BY							
FORM NO. 174 USE PREVIOUS EDITIONS		0160		Approved For Release 1999/09/21 : CIA-RDP78-05867A000414730020-9					
1. Jan 56		PHOTO ANALYSIS REPORT		GPB 918791					



PHOTO NO. 925853		LOT NO. 8-3118		MAP REFERENCE C		LATITUDE 20 01 N		LONGITUDE 75 50 W	
COUNTRY Cuba				PROVINCE					
AREA NO. 12E	SUBJECT A4F	SUBJECT	SUBJECT	SUBJECT	SUBJECT	SUBJECT	SUBJECT	SUBJECT	SUBJECT
5	10	15	20	25	30	35	40	45	50
S A N T I A G O D E C U B A C E									
M E N T F O R M S T O B E U S E									
D I N C O N S T R U C T I O N O F R E N T E									
T H E R M O E L E C T R I C P O W E R P L A N T									
DATE OF PHOTO		TYPE	QUALITY	CLASS	NO. OF CARDS	SOURCE OF PHOTOGRAPH			
		4	2	4	1	BOHEMIA, 29 MAY 1963			
CLASSIFICATION				CAPTIONED BY					
				vkw					

PHOTO NO.	92555	LOT NO.	8-3918	MAP REFERENCE	C	LATITUDE		22 09N		LONGITUDE		80 27W	
COUNTRY		Cuba											
AREA NO		12E											
SUBJECT		HGP		ALA		ALG		SUBJECT		SUBJECT		SUBJECT	
C i		EN		FUEGO		10		D o		C K		4/C	
Q		BA		H i A		30		C i		EN		FUEGO	
8		45		C		50		IV		UNIDAD DE		40	
TRABAJO NO. 3 DE LA REGIONAL E S DE LAS VILLAS													
(25, 30)													
DATE OF PHOTO		TYPE		QUALITY		CLASS		NO. OF CARDS		SOURCE OF PHOTOGRAPH			
		4		2		4		0		La Pade,			
										8 June 1963			
CLASSIFICATION		CAPTIONED BY											
FORM NO. 174		VLU											
Approved For Release 1999/09/21 : CIA-RDP78-05867A000414730020-9													
PHOTO ANALYSIS REPORT													





PHOTO NO.	925856	LOT NO.	J-3918	MAP REFERENCE	C	LATITUDE	20 21 N	LONGITUDE	74 29 W
COUNTRY	Cuba		PROVINCE						
AREA NO.	12E	SUBJECT	AHP	SUBJECT		SUBJECT		SUBJECT	
B A R A C O A		5		10	R U B E N	15	D A V I D	20	
S H A R E E		25		30	A B E L L A	35	E H O L C O	40	
L A T E		45		50	F A C T O R Y				
(25)									
DATE OF PHOTO		TYPE	QUALITY	CLASS	NO. OF CARDS	SOURCE OF PHOTOGRAPH			
		8	2	4	1	La Torre 10 April 1963			
CLASSIFICATION				CAPTIONED BY					
B7D				allw					

Approved For Release 1999/09/21 : CIA-RDP78-05867A000414730020-9

FORM NO. 174 USE PREVIOUS EDITIONS

PHOTO ANALYSIS REPORT



PHOTO NO.	925859	LOT NO.	6-3918	MAP REFERENCE	C	LATITUDE	20 21 N	LONGITUDE	74 29 W
COUNTRY	Cuba		PROVINCE						
AREA NO.	12E	SUBJECT	RHP	SUBJECT		SUBJECT		SUBJECT	
B A R A C O A		5		10	R U B E N	15		D A V I D	20
S U A R E Z		25		30	A B E L L A	35		C H O C O	40
L A T E		45		50	F A C T O R Y				
(25)									
DATE OF PHOTO		TYPE	QUALITY	CLASS	NO. OF CARDS	SOURCE OF PHOTOGRAPH			
		8	2	4	1	La Jorde 10 April 1963			
CLASSIFICATION		NO		CAPTIONED BY		RHW			

[illegible]



APPROVED FOR RELEASE 1999/09/21 : CIA-RDP78-05867A000414730020-9																			
PHOTO NO. 3255			LOT NO. 0-3919		MAP REFERENCE C		LATITUDE 20 21 N		LONGITUDE 74 29 W										
COUNTRY Cuba					PROVINCE														
AREA NO 12E			SUBJECT AHP		SUBJECT		SUBJECT		SUBJECT		SUBJECT		SUBJECT		SUBJECT				
B A R A C O A			5		10		R U B E N		15		J A V I D		20						
S H A R E Z			25		30		A B E L L A		35		C H O C O		40						
L A T E			45		50		F A C T O R Y												
DATE OF PHOTO										TYPE		QUALITY		CLASS		NO. OF CARDS		SOURCE OF PHOTOGRAPH	
										8		2		4		1		La Tardé, 10 April 1963	
CLASSIFICATION C										CAPTIONED BY									
FORM NO. 1 Jan 56 17441 USE PREVIOUS EDITIONS										APPROVED FOR RELEASE 1999/09/21 : CIA-RDP78-05867A000414730020-9		PHOTO ANALYSIS REPORT						GPO 918791	

PHOTO NO. 925560 LOT NO. 6-3F19 MAP REFERENCE C LATITUDE 20 21 N LONGITUDE 74 29 W

COUNTRY Cuba PROVINCE

AREA NO 12E SUBJECT AHP

B	A	R	A	C	O	A	10	L	A	B	E	N	15	J	A	V	I	20		
25	B	U	A	R	E	E	2	30	A	B	E	L	L	A	35	C	H	O	C	O
45	L	A	T	E	50	F	A	C	T	O	R	Y								

DATE OF PHOTO	TYPE	QUALITY	CLASS	NO. OF CARDS	SOURCE OF PHOTOGRAPH
	8	2	U	1	La Torre 10 April 1963

CLASSIFICATION 0 CAPTIONED BY [Signature]

PHOTO NO.	925965	LOT NO.	3418	MAP REFERENCE	C	LATITUDE	21 48 N	LONGITUDE	79 59 W
COUNTRY	Cuba								
AREA NO.	12E	SUBJECT	CDZ	SUBJECT		SUBJECT		SUBJECT	
T R I N I D A D		5	10	I N G L E S I A		15	20		
E L A		25	30	S A N T I S I M A		35	40		
D A D		45	50	C O N V E N T O D E S A N					
FRANCISCO DE ASIS LEFT									
Right (6.7.9)									
DATE OF PHOTO		TYPE	QUALITY	CLASS	NO. OF CARDS	SOURCE OF PHOTOGRAPH			
		4	2	4	1	La Torre 21 June 63			
LOCATION		CAPTIONED BY							
174		174							

PHOTO NO.	LOT NO.	MAP REFERENCE	LATITUDE	LONGITUDE
	8-3918	C	23 03 N	82 17 W
COUNTRY	PROVINCE			
Cuba				
AREA NO.	SUBJECT	SUBJECT	SUBJECT	SUBJECT
12 E	A33			
C O T O R R O	5	10	M A I N	15
J O S E	25	30	B A Y	35
A N T	45	50	S T E E L	40
			P L	
(12)				
DATE OF PHOTO	TYPE	QUALITY	CLASS	NO. OF CARDS
	4	2	4	1
CLASSIFICATION				SOURCE OF PHOTOGRAPH
020				Boy 15 June 1963
CAPTIONED BY				
VHW				
Approved For Release 1999/09/21 : CIA-RDP78-05867A000414730020-9				
PHOTO ANALYSIS REPORT				

Approved For Release 1999/09/21 : CIA-RDP78-05867A000414730020-9

Approved For Release 1999/09/21 : CIA-RDP78-05867A000414730020-9											
PHOTO NO 925586		LOT NO 8-3918		MAP REFERENCE C		LATITUDE 22 05 N		LONGITUDE 80 04 W			
COUNTRY Cuba				PROVINCE							
AREA NO 12E		SUBJECT A4L		SUBJECT		SUBJECT		SUBJECT		SUBJECT	
H A R A		B A N I L L A				J 4 B - S T A					
T I O N											
17											
DATE OF PHOTO											
TYPE											
QUALITY											
CLASS											
NO. OF CARDS											
SOURCE OF PHOTOGRAPH La Harde 21 June 1963											
CLASSIFICATION OWO											
CAPTIONED BY VLW											
FORM NO. 1 Jan 56 USE PREVIOUS EDITIONS											
Approved For Release 1999/09/21 : CIA-RDP78-05867A000414730020-9											
PHOTO ANALYSTS REPORT (page 1 of 1)											

PHOTO NO.	925867	LOT NO.	F-3A18	MAP REFERENCE	C	LATITUDE	22 05 N	LONGITUDE	80 04 W
COUNTRY	Cuba		PROVINCE						
AREA NO.	12E	SUBJECT	A4C	SUBJECT		SUBJECT		SUBJECT	
H A N A B A N I L L A		M A C H I N E							
R O O M		@		H Y D R O		E L E C T R I			
C		P L A N T							
(17)									
DATE OF PHOTO		TYPE	QUALITY	CLASS	NO. OF CARDS	SOURCE OF PHOTOGRAPH			
		4	2	4	1	La Torre 21 June 1963			
CLASSIFICATION		CAPTIONED BY							
SECRET		MHW							

PHOTO NO. 925888		LOT NO. 8-3916		MAP REFERENCE		LATITUDE		LONGITUDE	
COUNTRY Cuba				PROVINCE					
AREA NO 12E		SUBJECT AL4		SUBJECT		SUBJECT		SUBJECT	
NEW		5 CARGO		10 VESSEL		15 FOR		20	
AND		25 RES		30 GONZALEZ		35 LINE		40	
E		45		50		WITH A MAXIMUM			
DAMAGE OF A-150 PRODUCED @ GYDIA, POLAND.									
(30)									
DATE OF PHOTO			TYPE	QUALITY	CLASS	NO. OF CARDS	SOURCE OF PHOTOGRAPH		
			4	2	4	1	De Tonde, 17 June 63		
CLASSIFICATION				CAPTIONED BY					
049				DHW					
<p>Approved For Release 1999/09/21 : CIA-RDP78-05867A000414730020-9</p> <p>FORM NO. 1 USE PREVIOUS EDITIONS PHOTO ANALYSIS REPORT GPO 918791</p>									

PHOTO NO. 925869	LOT NO. 8-3918	MAP REFERENCE C	LATITUDE 23 03 N	LONGITUDE 82 17 W
COUNTRY Cuba		PROVINCE		
AREA NO. 12 E	SUBJECT A33	SUBJECT	SUBJECT	SUBJECT
C	O	T	O	R
R	K	O		
M	A	R	T	I
N				
T	Y	P	E	
F	U	R	N	A
C	E			
U	/	C		
@				
J	O	S	E	
A	R	T	I	
\$	T	E	E	
P	L	A	N	T
(12)				
DATE OF PHOTO	TYPE	QUALITY	CLASS	NO. OF CARDS
	4	2	4	1
SOURCE OF PHOTOGRAPH Boy 15 June 1963				
CLASSIFICATION			CAPTIONED BY	
020			P.H.W.	



PHOTO NO. 925571 LOT NO. 83992 MAP REFERENCE C LATITUDE 19 27 N LONGITUDE 70 42 W

COUNTRY DOMINICAN REPUBLIC PROVINCE

AREA NO 13E SUBJECT AJC C68 SUBJECT SUBJECT SUBJECT SUBJECT SUBJECT SUBJECT SUBJECT

S A N T I A G O D E L O S C A B A

L L E R O S (N R) E O M M U N I T Y

W A T E R F A U C E T I N V I L L A G E

S O F S A N T I A G O .

7-9 25X1A

DATE OF PHOTO	TYPE	QUALITY	CLASS	NO. OF CARDS	SOURCE
Apr-May	6	0	4	1	3
					2

CLASSIFICATION CAPTIONED BY



PHOTO NO. 528578 LOT NO. 53992 MAP REFERENCE NIS LATITUDE 19 03 N LONGITUDE 70 07 W

COUNTRY DOMINICAN REPUBLIC PROVINCE

AREA NO 13E SUBJECT CDN SUBJECT ZI1 SUBJECT CS1 SUBJECT E41 SUBJECT SUBJECT SUBJECT SUBJECT

C O T U <sup>5</sup> I R U R A L C O M M U N <sup>20</sup> T Y C E N T E R <sup>30</sup> O N F E S T I V <sup>40</sup> E O C C A S I O N <sup>50</sup> G U A R D S P R E S E N T

TO PROTECT TRUJILLO'S BROTHER.

3-8-7-10 25X1A

DATE OF PHOTO	TYPE	QUALITY	CLASS	NO. OF CARDS	
Apr.-May	6	0	4	1	3
CLASSIFICATION <u>Conf</u>					CAPTIONED BY <u>JEP</u>

PHOTO NO. 925573		LOT NO. \$ 3992		MAP REFERENCE C		LATITUDE 19-18 N		LONGITUDE 70-15 W	
COUNTRY DOMINICAN REPUBLIC				PROVINCE					
AREA NO. 13E		SUBJECT C26		SUBJECT		SUBJECT		SUBJECT	
S	A	N	5	F	R	A	N	10	C
O	R	I	S	25	M	A	R	30	K
			45					50	
DATE OF PHOTO		TYPE		QUALITY		CLASS		NO. OF CARDS	
Apr. - May		60		1		3		1	
CLASSIFICATION Conf				CAPTIONED BY JEP					

8-10 25X1A

FORM NO. 1 Am 56

Approved For Release 1999/09/21 : CIA-RDP78-05867A000414730020-9

PHOTO NO. 925975		LOT NO. 53992		MAP REFERENCE		LATITUDE		LONGITUDE	
COUNTRY DOMINICAN REPUBLIC				PROVINCE					
AREA NO. 13E		SUBJECT ALE		SUBJECT AJC		SUBJECT		SUBJECT	
T	R	A	N	S	P	O	R	T	I
5									10
W	A	T	E	R					15
20									F
O	R	F	A	M	I	L	Y	U	S
25									30
F	R	O	M						35
40									V
I	L	L	A	G	E	F	A	U	C
45									50
E	T								
<div style="display: flex; justify-content: space-between;"> <span>9-10</span> <span>25X1A</span> </div>									
DATE OF PHOTO		TYPE		QUALITY		CLASS		NO. OF CARDS	
APR. - May		60		4		1		3 2	
CLASSIFICATION				CAPTIONED BY					
Cm				JEP					




PHOTO NO. 925978		LOT NO. \$3992		MAP REFERENCE C		LATITUDE 18 40 N		LONGITUDE 70 10 W	
COUNTRY DOMINICAN REPUBLIC				PROVINCE					
AREA NO. 13E		SUBJECT C6B		SUBJECT AKU		SUBJECT		SUBJECT	
V	I	L	L	5	A	A	L	T	10
R	E	E	T	25	S	C	E	N	30
				45					50
DATE OF PHOTO 6-7-28		TYPE 4		QUALITY 1		CLASS 3		NO. OF CARDS 2	
CLASSIFICATION Conf.				CAPTIONED BY JEP					
<p>FORM NO. 1 Approved For Release 1999/09/21 : CIA-RDP78-05867A000414730020-9</p> <p>PHOTO ANALYSIS REPORT</p>									

Approved For Release 1999/09/21 : CIA-RDP78-05867A000414730020-9

[illegible]

Approved For Release 1999/09/21 : CIA-RDP78-05867A000414730020-9

PHOTO NO. 925878 LOT NO. 83992 MAP REFERENCE C LATITUDE 18 54 N LONGITUDE 70 17 W

COUNTRY DOMINICAN REPUBLIC PROVINCE

AREA NO 13E SUBJECT DOD SUBJECT CGB SUBJECT AKV SUBJECT CSI SUBJECT SUBJECT SUBJECT SUBJECT

M A I M O N M A I N S T R E E T  
D E C O R A T E D F O R F E S T I V  
E O C C A S I O N.

6-7-10-28

25X1A

DATE OF PHOTO	TYPE	QUALITY	CLASS	NO. OF CARDS	SO
APR - May 60	4	1	3	4	

CLASSIFICATION CAPTIONED BY  
Approved For Release 1999/09/21 : CIA-RDP78-05867A000414730020-9  
FORM NO. 174 USE PREVIOUS EDITIONS PHOTO ANALYSIS REPORT GPO 916791

Approved For Release 1999/09/21 : CIA-RDP78-05867A000414730020-9

PHOTO NO. 925879 LOT NO. 83992 MAP REFERENCE C LATITUDE 18 28 N LONGITUDE 69 54 W

COUNTRY PROVINCE

DOMINICAN REPUBLIC

AREA NO. 13E SUBJECT 28 SUBJECT 06 SUBJECT SUBJECT SUBJECT SUBJECT SUBJECT SUBJECT

S A N T O D O M I N G O G O V E R  
N M E N T O F F I C E B L D G S A  
T F A I R G R O U N D S

7-8

25X1A

DATE OF PHOTO	TYPE	QUALITY	CLASS	NO. OF CARDS	PHOTOGRAPH
Apr.-May 6 0	4	1	3	2	

CLASSIFICATION CAPTIONED BY

Approved For Release 1999/09/21 : CIA-RDP78-05867A000414730020-9  
PHOTO ANALYSIS REPORT

GPO 918791

Approved For Release 1999/09/21 : CIA-RDP78-05867A000414730020-9

PHOTO NO. 925580 LOT NO. 3992 MAP REFERENCE C LATITUDE 19 27 N LONGITUDE 70 42 W

COUNTRY DOMINICAN REPUBLIC PROVINCE

AREA NO 13-E SUBJECT C62

S A N T I A G O D E L O S C A B A  
L L E R O S L K G. F R O M T R U  
J I L L O M O N U M E N T.

6 25X1A  
DATE OF PHOTO TYPE QUALITY CLASS NO. OF CARDS  
Apr - May 60 4 1 3 1

CLASSIFICATION CAPTIONED BY  
Approved For Release 1999/09/21 : CIA-RDP78-05867A000414730020-9  
FORM NO. 174 USE PREVIOUS EDITIONS PHOTO ANALYSIS REPORT 2-24 GPO 918781

PHOTO NO. 925581 LOT NO. 83992 MAP REFERENCE C LATITUDE 18 28 N LONGITUDE 69 54 W

COUNTRY DOMINICAN REPUBLIC PROVINCE

AREA NO 13E SUBJECT C9C C9D C94

S A N T O D O M I N G O 15 G O V T. 20

S P O N S O R E D 30 D E M O N S T R A T 40

I O N 45 I N F E R O N T D E U.S. E M B A S S Y

DURING TRUJILLO REGIME. SIGN MEANS

TO READ "GO HOME MR. FARLANE" (U.S.


AMBASSADOR).

7-8

25X1A

DATE OF PHOTO	TYPE	QUALITY	CLASS	NO. OF CARTS
APR-May	60	4	1	3

CLASSIFICATION Conf CAPTIONED BY JEP

PHOTO NO. 925582		LOT NO. 53992		ALAP REFERENCE		LATITUDE		LONGITUDE	
COUNTRY DOMINICAN REPUBLIC				PROVINCE					
AREA NO. 13E		SUBJECT CTC		SUBJECT		SUBJECT		SUBJECT	
T	Y	P	I	5	C	A	L	P	10
C	K	E	N	25	N	A	T	I	30
L	A	R	E	45	A				50
DATE OF PHOTO 8		TYPE 4		QUALITY 1		CLASS 3		NO. OF CARDS 1	
Apr. - May 60								25X1A	
CLASSIFICATION Conf.				CAPTIONED BY JEP					
FORM NO. 1-66				PHOTO ANALYSIS REPORT					

Approved For Release 1999/09/21 : CIA-RDP78-05867A000414730020-9														
PHOTO NO. 925883			LOT NO. \$ 3992			MAP REFERENCE			LATITUDE			LONGITUDE		
COUNTRY DOMINICAN REPUBLIC					PROVINCE									
AREA NO. 13E			SUBJECT C71		SUBJECT		SUBJECT		SUBJECT		SUBJECT		SUBJECT	
T Y P I			C A L		W		E A L		T H		V		F A M I	
L Y														
25X1A														
DATE OF PHOTO 8			TYPE		QUALITY		CLASS		NO. OF CARDS		SC			
Apr - May 60			4		1		3		1					
CLASSIFICATION					CAPTIONED BY JEP									
Approved For Release 1999/09/21 : CIA-RDP78-05867A000414730020-9														
PHOTO ANALYSTS REPORT														

FORM NO.  
1 June 56

**APPROVED FOR**  
**174** PREVIOUS EDITIONS

99-019721-CIA-RDP77-01001A000100010001-5  
PHOTO ANALYSTS' REPORT

8-05867 A000414730020-9

Approved For Release 1999/09/21 : CIA-RDP78-05867A000414730020-9

PHOTO NO. 925887	LOT NO. 53992	MAP REFERENCE C	LATITUDE 18 28 N	LONGITUDE 69 54 W
COUNTRY DOMINICAN REPUBLIC		PROVINCE		
AREA NO. 13E	SUBJECT C71	SUBJECT C51	SUBJECT	SUBJECT
S	A	N	T	O
D	O	M	I	N
G	O			
N	A	T	I	V
E	S	L	E	A
V	I	N	G	
S	A	N		
E	U	G	E	
I	O	Y		
S	A	N		
R	A	F	A	E
L	A	P	A	Z
F	A	I	R	
G	R	O	U	N
D	S			

8-10

25X1A

DATE OF PHOTO	TYPE	QUALITY	CLASS	NO. OF CARDS	SC
Apr-May	60	4	1	3	2
CLASSIFICATION					CAPTIONED BY
Com					JEP
Approved For Release 1999/09/21 : CIA-RDP78-05867A000414730020-9					
PHOTO ANALYSIS REPORT					

Approved For Release 1999/09/21 : CIA-RDP78-05867A000414730020-9

PHOTO NO. 025585		LOT NO. 3992		MAP REFERENCE C		LATITUDE 18 25 N		LONGITUDE 68 58 W	
COUNTRY DOMINICAN REPUBLIC				PROVINCE					
AREA NO. 13E		SUBJECT C26		SUBJECT C71		SUBJECT		SUBJECT	
L	A	R	5	O	M	A	N	A	10
								F	15
								I	
								S	
								H	
								V	
								E	
								N	20
								D	
O	R	A	25	N	D	N	A	T	30
								I	
								V	
								E	
								S	
								I	
								N	
								M	40
								A	
R	K	E	45	A	R	E	A.	50	
8-10		TYPE		QUALITY		CLASS		NO. OF CARDS	
Aec-May 60		4		1		3		2	
CLASSIFICATION				CAPTIONED BY					
C26				JEP					
FORM NO. 1-66 USE PREVIOUS EDITIONS									
Approved For Release 1999/09/21 : CIA-RDP78-05867A000414730020-9									
PHOTO ANALYSIS REPORT									

PHOTO NO. 925886		LOT NO. 83992		MAP REFERENCE NIS		LATITUDE 18 25 N		LONGITUDE 68 58 W	
COUNTRY DOMINICAN REPUBLIC				PROVINCE					
AREA NO. 13E		SUBJECT C72		SUBJECT		SUBJECT		SUBJECT	
L	A	R	5	O	M	A	N	A	10
								P	U
								B	L
								I	C
									S
									C
H	O	O	L	25	C	H	I	L	30
								D	R
								E	N
									35
								I	N
									K
									H
									A
K	I		45	U	N	I	F	O	50
								R	M
								S	
8									
25X1A									
DATE OF PHOTO		TYPE		QUALITY		CLASS		NO. OF CARDS	
Apr.-May		6 0		4 1		3		1	
CLASSIFICATION				CAPTIONED BY					
Comp.				JEP					
FORM NO. 1 Jan 56									

Approved For Release 1999/09/21 : CIA-RDP78-05867A000414730020-9

PHOTO NO.	925887	LOT NO.	3992	MAP REFERENCE	C	LATITUDE	18 28 N	LONGITUDE	69 54 W
-----------	--------	---------	------	---------------	---	----------	---------	-----------	---------

COUNTRY	DOMINICAN REPUBLIC		PROVINCE	
---------	--------------------	--	----------	--

AREA NO	13E	SUBJECT	CIG	SUBJECT		SUBJECT		SUBJECT		SUBJECT		SUBJECT		SUBJECT							
S	A	N	T	5	D	O	M	10	N	G	O	15	P	A	R	K	20				
A	N	D		25	P	R	E	30	C	I	N	C	T	P	35	O	L	I	C	E	40
S	T	A	T	45	I	O	N	50													

7-9

25X1A

DATE OF PHOTO	APR - May	6	0	4	2	3	1	NO. OF CARDS	1
---------------	-----------	---	---	---	---	---	---	--------------	---

CLASSIFICATION: *Conf*  
 CAPTIONED BY: *JEP*  
 Approved For Release 1999/09/21 : CIA-RDP78-05867A000414730020-9  
 PHOTO ANALYSIS REPORT  
 FORM NO. 174 USE PREVIOUS EDITIONS  
 GPO 918781

Approved For Release 1999/09/21 : CIA-RDP78-05867A000414730020-9

PHOTO NO. 925888 LOT NO. 83992 MAP REFERENCE C LATITUDE 18 25 N LONGITUDE 68 58 W

COUNTRY DOMINICAN REPUBLIC PROVINCE

AREA NO	SUBJECT	SUBJECT	SUBJECT	SUBJECT	SUBJECT	SUBJECT	SUBJECT	SUBJECT
13E	034							
L	A	R	O	M	A	N	A	10
D	O	W	N	T	O	W	N	20
R	E	S	I	D	E	N	C	E
A	R	E	A					35
								40
								50

7 25X1A

DATE OF PHOTO	TYPE	QUALITY	CLASS	NO. OF CARDS
Apr.-May 60	4	1	3	1

CLASSIFICATION PHOTO ANALYSIS REPORT

Approved For Release 1999/09/21 : CIA-RDP78-05867A000414730020-9

FORM NO. 174 USE PREVIOUS EDITIONS GPO 316781

PHOTO NO. 925889 LOT NO. 83992 MAP REFERENCE C LATITUDE 18 27 N LONGITUDE 69 18 W

COUNTRY DOMINICAN REPUBLIC PROVINCE

AREA NO	SUBJECT	SUBJECT	SUBJECT	SUBJECT	SUBJECT	SUBJECT	SUBJECT	SUBJECT
13E	CGB	AKU						
S	A	N	5	P	E	D	R	O
			10		D	E		M
			15		A	C	O	R
			20					I
			25					S
			30		S	C	E	N
			35					
			40					
			45					
			50					

6-7-28

25X1A


DATE OF PHOTO	TYPE	QUALITY	CLASS	NO. OF CARDS	SO
Apr.-May	6	0	4	1	3
					3

CLASSIFICATION CAPTIONED BY

Approved For Release 1999/09/21 : CIA-RDP78-05867A000414730020-9

PHOTO NO. 925890	LOT NO. 83792	MAP REFERENCE C	LATITUDE 18 28 N	LONGITUDE 69 54 W
COUNTRY DOMINICAN REPUBLIC		PROVINCE		
AREA NO. 13E	SUBJECT C26	SUBJECT AHG	SUBJECT	SUBJECT
S	A	N	T	5
D	O	M	I	10
N	G	O		15
V	E	G	E	20
A	B	L	E	25
M	A	R	K	30
E	T			35
				40
				45
				50

25X1A

DATE OF PHOTO Apr-May 60	TYPE 1	QUALITY 1	CLASS 3	NO. OF CARDS 2	SOURCE 
-----------------------------	-----------	--------------	------------	-------------------	--

Approved For Release 1999/09/21 : CIA-RDP78-05867A000414730020-9

PHOTO NO.	925881	LOT NO.	83992	MAP REFERENCE	C	LATITUDE	18 28 N	LONGITUDE	69 54 W
-----------	--------	---------	-------	---------------	---	----------	---------	-----------	---------

COUNTRY	DOMINICAN REPUBLIC		PROVINCE	
---------	--------------------	--	----------	--

AREA NO.	13E	SUBJECT	COZ	SUBJECT		SUBJECT		SUBJECT		SUBJECT		SUBJECT		SUBJECT	
----------	-----	---------	-----	---------	--	---------	--	---------	--	---------	--	---------	--	---------	--

S	A	N	T	<sup>5</sup>		D	O	M	<sup>10</sup>	N	G	O	<sup>15</sup>	I	N	T	E	<sup>20</sup>	R
---	---	---	---	--------------	--	---	---	---	---------------	---	---	---	---------------	---	---	---	---	---------------	---

I	O	R	<sup>25</sup>	O	F	S	A	<sup>30</sup>	N	E	U	G	<sup>35</sup>	E	N	I	O	<sup>40</sup>	Y
---	---	---	---------------	---	---	---	---	---------------	---	---	---	---	---------------	---	---	---	---	---------------	---

S	A	N	<sup>45</sup>	R	A	F	A	<sup>50</sup>	E	L	C	H	U	R	C	H	A	T	
---	---	---	---------------	---	---	---	---	---------------	---	---	---	---	---	---	---	---	---	---	--

LA PAZ FAIR GROUNDS.

DATE OF PHOTO	7-10	TYPE		QUALITY		CLASS		NO. OF CARDS	25X1A
---------------	------	------	--	---------	--	-------	--	--------------	-------

APR-May	6	0	1	1	3	1	
---------	---	---	---	---	---	---	--

CLASSIFICATION	CONF	CAPTIONED BY	JEP
----------------	------	--------------	-----

Approved For Release 1999/09/21 : CIA-RDP78-05867A000414730020-9

FORM NO. 174 USE PREVIOUS EDITIONS PHOTO ANALYSIS REPORT 3-3 GPO 918791

Approved For Release 1999/09/21 : CIA-RDP78-05867A000414730020-9

PHOTO NO. 92559 LOT NO. 33992 MAP REFERENCE C LATITUDE 18 28 N LONGITUDE 69 54 W

COUNTRY DOMINICAN REPUBLIC PROVINCE

AREA NO. 13E SUBJECT C06 C28 SUBJECT SUBJECT SUBJECT SUBJECT SUBJECT SUBJECT SUBJECT

S A N T O D O M I N G O G O V E R

N M E N T O F F I C E B L D G. A T

E A I R G R O U N D S.

LA PAZ

7-8 25X1A

DATE OF PHOTO TYPE QUALITY CLASS NO. OF CARDS

Apr-May 60 4 1 3 2

CLASSIFICATION CAPTIONED BY

FORM NO. 172 Approved For Release 1999/09/21 : CIA-RDP78-05867A000414730020-9 PHOTO ANALYSIS REPORT 3-2 GPO 918791

PHOTO NO. 525592		LOT NO. 53992		MAP REFERENCE C		LATITUDE 19 18 N		LONGITUDE 70 15 W	
COUNTRY DOMINICAN REPUBLIC				PROVINCE					
AREA NO. 13E		SUBJECT CIG		SUBJECT AKU		SUBJECT		SUBJECT	
SPAN		5 F		10 RAN C		15 S C O		20 D E M A C	
O R I S		25		30 T Y P I C A L		35 R U R A L		40	
P O L I C E		45		50 B L D G.					
(NR)									
7-9-28									
25X1A									
DATE OF PHOTO		TYPE		QUALITY		CLASS		NO. OF CARDS	
Apr-May		604		1		3		2	
CLASSIFICATION				CAPTIONED BY					
174				3-79					

Approved For Release 1999/09/21 : CIA-RDP78-05867A000414730020-9

PHOTO NO.	92588	LOT NO.	53992	MAP REFERENCE	C	LATITUDE	18 28 N	LONGITUDE	69 54 W
COUNTRY	DOMINICAN REPUBLIC		PROVINCE						
AREA NO	13E	SUBJECT	C51	SUBJECT	C71	SUBJECT		SUBJECT	
S		A	N	T	<sup>5</sup>	D	O	M	<sup>10</sup>
N		U	N	C	<sup>25</sup>	A	N	D	<sup>30</sup>
N		P	R	I	<sup>45</sup>	L	E	A	<sup>50</sup>
Y		SAN	RAFAEL	CHURCH		AT	LA	PAZ	
		FAIR	GROUND	S.					
8-10		25X1A							
DATE OF PHOTO	APR - May	TYPE	60	QUALITY	4	CLASS	1	NO. OF CARDS	3 2
CLASSIFICATION	CONF				CAPTIONED BY JEP				

PHOTO NO. <u>✓</u>	LOT NO. <u>\$ 3992</u>	MAP REFERENCE <u>NIS</u>	LATITUDE <u>19 39 N</u>	LONGITUDE <u>70 27 W</u>
COUNTRY <u>DOMINICAN REPUBLIC</u>		PROVINCE		
AREA NO. <u>13E</u>	SUBJECT <u>AKV</u>	SUBJECT <u>C31</u>	SUBJECT	SUBJECT
J	A	M	A	O
A	T	I	V	E
E	L	R	O	A
D.				
<div style="display: flex; justify-content: space-between;"> <span>7-28</span> <span>25X1A</span> </div>				
DATE OF PHOTO	TYPE	QUALITY	CLASS	NO. OF CARDS
Apr-May	60	4	1	3
CLASSIFICATION <u>Conf</u>			CAPTIONED BY <u>JEP</u>	
<div style="display: flex; justify-content: space-between;"> <span>FORM NO. 104-1 (Rev. 5-64) USE PREVIOUS EDITIONS</span> <span>PHOTO ANALYSIS REPORT</span> <span>SPB 918791</span> </div>				

Approved For Release 1999/09/21 : CIA-RDP78-05867A000414730020-9

PHOTO NO. 14730020-9										JOB NO. \$3992										MAP REFERENCE C										LATITUDE 19 22 N										LONGITUDE 70 25 W																	
COUNTRY DOMINICAN REPUBLIC																				PROVINCE																																					
AREA NO 13E					SUBJECT D36					SUBJECT C51					SUBJECT					SUBJECT					SUBJECT					SUBJECT					SUBJECT					SUBJECT																	
S	A	L	C	E	D	O	(N	R)												N	A	T	I	V	E	S																															
W	A	S	H	I	N	G	A	N	D											B	A	T	H	I	N	G																															
I	N		R	I	V	E	R																																																		
<div style="display: flex; justify-content: space-between;"> <span>8-10-29</span> <span>25X1A</span> </div> <table border="1" style="width: 100%;"> <tr> <th colspan="4">DATE OF PHOTO</th> <th>TYPE</th> <th>QUALITY</th> <th>CLASS</th> <th>NO. OF CARDS</th> <th>SO</th> </tr> <tr> <td colspan="4">Apr.-May 60</td> <td>4</td> <td>1</td> <td>3</td> <td>2</td> <td></td> </tr> </table> <div style="display: flex; justify-content: space-between; margin-top: 10px;"> <div>             CLASSIFICATION              Conf           </div> <div>             CAPTIONED BY              ZEP           </div> <div style="background-color: black; width: 300px; height: 100px;"></div> </div>																																								DATE OF PHOTO				TYPE	QUALITY	CLASS	NO. OF CARDS	SO	Apr.-May 60				4	1	3	2	
DATE OF PHOTO				TYPE	QUALITY	CLASS	NO. OF CARDS	SO																																																	
Apr.-May 60				4	1	3	2																																																		

PHOTO NO. ✓ 925887		LOT NO. 53992		MAP REFERENCE NIS		LATITUDE 19 24 N		LONGITUDE 70 31 W	
COUNTRY DOMINICAN REPUBLIC				PROVINCE					
AREA NO 13E		SUBJECT C62		SUBJECT D0Q		SUBJECT D0D		SUBJECT	
M	O	C	A	5	(N R)	10	C	15	V
Y		M	O	25	C	30	N	35	A
				45		50			
(1-6)									
DATE OF PHOTO		TYPE		QUALITY		CLASS		NO. OF CARDS	
Apr.-May		60		7		3		3	
CLASSIFICATION				CAPTIONED BY					
Conf				JEP					
FORM NO. 1 Jan 56									

PHOTO NO. ✓ 925599	LOT NO. 83992	MAP REFERENCE C	LATITUDE 18 27 N		LONGITUDE 69 36 W	
COUNTRY DOMINICAN REPUBLIC		PROVINCE				
AREA NO. 13E	SUBJECT D22	SUBJECT	SUBJECT	SUBJECT	SUBJECT	SUBJECT
B	O	C	A	5	C	H
				10	A	
				15	B	E
				20	A	C
				25		
				30		
				35		
				40		
				45		
				50		
<div style="text-align: right;">25X1A</div>						
DATE OF PHOTO Dec.-May		TYPE 60	QUALITY 4	CLASS 1	NO. OF CARDS 3	SC
CLASSIFICATION Conf		CAPTIONED BY JEP		[REDACTED]		