

PHOTO NO. 925898 LOT NO. 3992 MAP REFERENCE NIS LATITUDE 18 25 N LONGITUDE 69 27 W

COUNTRY DOMINICAN REPUBLIC PROVINCE

AREA NO. 13-E SUBJECT D22

G	U	A	Y	5	A	C	A	N	E	10	S		B	E	A	C	H	15							20	
				25						30						35										40
				45						50																

2 25X1A

DATE OF PHOTO	TYPE	QUALITY	CLASS	NO. OF CARDS	SO
APR - MAY	60	4	1	3	1

CLASSIFICATION *Conf.* CAPTIONED BY *JEP*

PHOTO NO. 926000 LOT NO. 83992 MAP REFERENCE C LATITUDE 18 28 N LONGITUDE 69 54 W

COUNTRY DOMINICAN REPUBLIC PROVINCE

AREA NO	SUBJECT	SUBJECT	SUBJECT	SUBJECT	SUBJECT	SUBJECT	SUBJECT	SUBJECT											
13E	DWD	D43																	
S	A	N	T	5	D	O	M	10	I	N	G	O	15	T	E	R	R	20	A
I	N	25	N	W	O	F	30	H	O	T	E	L	35	E	M	B	A	40	J
A	D	O	R.	45				50											

(1)

25X1A

DATE OF PHOTO	TYPE	QUALITY	CLASS	NO. OF CARDS	SOURCE
Apr-May 60	0	4	1	3	2

CLASSIFICATION *Conf* CAPTIONED BY *JEP*

PHOTO NO. 920001 LOT NO. 53992 MAP REFERENCE NIS LATITUDE 19 47 N LONGITUDE 70 30 W

COUNTRY DOMINICAN REPUBLIC PROVINCE

AREA NO	SUBJECT	SUBJECT	SUBJECT	SUBJECT	SUBJECT	SUBJECT	SUBJECT	SUBJECT	SUBJECT
<u>13E</u>	<u>AKV</u>								
<u>S</u>	<u>O</u>	<u>S</u>	<u>U</u>	<u>A</u>	<u>(N</u>	<u>R)</u>	<u>10</u>	<u>I</u>	<u>M</u>
<u>P</u>	<u>R</u>	<u>O</u>	<u>V</u>	<u>E</u>	<u>D</u>	<u>15</u>	<u>20</u>	<u>G</u>	
<u>R</u>	<u>A</u>	<u>V</u>	<u>E</u>	<u>L</u>	<u>25</u>	<u>R</u>	<u>O</u>	<u>A</u>	<u>30</u>
					<u>45</u>				<u>50</u>

(28)

25X1A

DATE OF PHOTO	TYPE	QUALITY	CLASS	NO. OF CARDS	SOURCE
<u>ARR. - MAY 60</u>	<u>4</u>	<u>1</u>	<u>3</u>	<u>1</u>	[REDACTED]

CLASSIFICATION Conf CAPTIONED BY JEP

Approved For Release 2000/04/17 : CIA-RDP78-05867A000414740001-9

✓	PHOTO NO. 920002	LOT NO. \$3992	MAP REFERENCE NIS	LATITUDE 18 37 N	LONGITUDE 70 09 W
COUNTRY DOMICAN REPUBLIC			PROVINCE		
AREA NO. 13E	SUBJECT AKU	SUBJECT	SUBJECT	SUBJECT	SUBJECT
M	A	R	I	G	A
L	(NR)	D	U	A	R
T	E	R	E	T	E
C	O	N	C	R	E
T	E	H	I	G	H
W	E	E	N	S	A
N	S	A	N	T	O
D	O	M	I	N	G
A	N	D			
SANTIAGO.					
28			25X1A		
DATE OF PHOTO	TYPE	QUALITY	CLASS	NO. OF CARDS	
Apr. - May	60	4	1	3	1
CLASSIFICATION Conf			CAPTIONED BY JEP		

FORM NO. 1
Jan 56

Approved For Release 2000/04/17 : CIA-RDP78-05867A000414740001-9

PHOTO ANALYSIS REPORT

PHOTO NO. 920003 LOT NO. 83992 MAP REFERENCE (H) LATITUDE 18 54 N LONGITUDE 70 43 W

COUNTRY DOMINICAN REPUBLIC PROVINCE

AREA NO	SUBJECT	SUBJECT	SUBJECT	SUBJECT	SUBJECT	SUBJECT	SUBJECT	SUBJECT
13E	AK6	DOG	DOD					
C O N S T A N Z A	⁵	¹⁰	A I R P O R T					²⁰ N
O T E	²⁵	³⁰	V A L L E Y					⁴⁰
	⁴⁵	⁵⁰						

25X1A

1-31

DATE OF PHOTO	TYPE	QUALITY	CLASS	NO. OF CARDS
Apr-May 60	4	1	3	3

CLASSIFICATION CAPTIONED BY

PK TO NO. ✓	LOT NO. \$3992	MAP REFERENCE C	LATITUDE 18 27 N	LONGITUDE 70 44 W
COUNTRY DOMINICAN REPUBLIC		PROVINCE		
AREA NO. 13E	SUBJECT AHL	SUBJECT AHR	SUBJECT DOD	
A	Z	U	A	
	⁵	D	E	
		L	O	
		M	P	
		O	S	
		T	E	
		L	A	
		²⁰		N
R)		²⁵		
	S	I	S	
	A	L		
	³⁰	F	I	
		E	L	
		D	³⁵	
		B	E	
		T	W	
		⁴⁰		E
E	N	⁴⁵		
	A	Z	U	
	A	⁵⁰		
	N	D		
BARAHONA.				
1-24		25X1A		
DATE OF PHOTO	TYPE	QUALITY	CLASS	NO. OF CARDS
APR-MAY 60	4	1	3	3
CLASSIFICATION Conf.		CAPTIONED BY		



PHOTO NO. 926005		LOT NO. 53992		MAP REFERENCE NIS		LATITUDE 19 24 N		LONGITUDE 70 31 W		
COUNTRY DOMINICAN REPUBLIC					PROVINCE					
AREA NO. 13E		SUBJECT AHR	SUBJECT AHL	SUBJECT	SUBJECT	SUBJECT	SUBJECT	SUBJECT	SUBJECT	
M	O	C	A	⁵ (NR)	¹⁰ T	O	B	A	C	
I	N	G	H	U	T	³⁰ IN	E	I	B	
L	E	Y	⁴⁵			⁵⁰				
D	R	²⁰ V	³⁵ A	O	V	⁴⁰ A	L			
(1-24) 25X1A										
DATE OF PHOTO		TYPE	QUALITY	CLASS	NO. OF CARDS	SO				
APR.-MAY		60	4	1	3	2				
CLASSIFICATION Conf					CAPTIONED BY JEP					

PHOTO NO. ✓	920300	LOT NO. \$3992	MAP REFERENCE ENIS	LATITUDE 19 24 N	LONGITUDE 70 31 W
COUNTRY DOMINICAN REPUBLIC		PROVINCE			
AREA NO 13E	SUBJECT D43	SUBJECT	SUBJECT	SUBJECT	SUBJECT
M O C A	⁵ (N R)		¹⁰ G R A Z I	¹⁵ N G	²⁰ T E R
R A I N	²⁵ I N	³⁰ C I B A O	³⁵ V A L L E	⁴⁰ Y.	
	⁴⁵		⁵⁰		
1-24			25X1A		
DATE OF PHOTO	TYPE	QUALITY	CLASS	NO. OF CARDS	SO
Apr - May	60	4	1 3	1	
CLASSIFICATION			CAPTIONED BY		
Conf			JEP		

PHOTO NO. 920007	LOT NO. S 3992	MAP REFERENCE L	LATITUDE 18 40 N	LONGITUDE 70 10 W
COUNTRY DOMINICAN REPUBLIC		PROVINCE		
AREA NO. 13E	SUBJECT AMA	SUBJECT D O B	SUBJECT	SUBJECT
V	L	L	A	

	5			10				15	20
	A	A	L	T	A	G	R	A	C

	25			30				35	40
	M	I	C	R	O	W	A	V	E

1-23				25X1A			
DATE OF PHOTO	TYPE	QUALITY	CLASS	NO. OF CARDS	SOURCE		
Apr-May	604	2	3	2	[REDACTED]		

PHOTO NO. 926008 LOT NO. 3992 MAP REFERENCE C LATITUDE 18 28 N LONGITUDE 69 54 W

COUNTRY DOMINICAN REPUBLIC PROVINCE

AREA NO	SUBJECT	SUBJECT	SUBJECT	SUBJECT	SUBJECT	SUBJECT	SUBJECT	SUBJECT
13E	AKU	DZ1						
S	A	N	T	⁵ O	D	O	M	¹⁰ I
	A	T		²⁵ T	E	R	R	³⁰ A
	O	F		⁴⁵ H	O	T	E	⁵⁰ L
								²⁰ N
								¹⁵ L
								³⁵ F
								⁴⁰ R
								⁵⁰ O
								⁶⁰ N
								⁷⁰ T
								⁸⁰ E
								⁹⁰ M
								¹⁰⁰ B
								¹¹⁰ A
								¹²⁰ J
								¹³⁰ A
								¹⁴⁰ D
								¹⁵⁰ O
								¹⁶⁰ R
								¹⁷⁰ A
								¹⁸⁰ D
								¹⁹⁰ O
								²⁰⁰ R
								²¹⁰ A
								²²⁰ D
								²³⁰ O
								²⁴⁰ R
								²⁵⁰ A
								²⁶⁰ D
								²⁷⁰ O
								²⁸⁰ R
								²⁹⁰ A
								³⁰⁰ D
								³¹⁰ O
								³²⁰ R
								³³⁰ A
								³⁴⁰ D
								³⁵⁰ O
								³⁶⁰ R
								³⁷⁰ A
								³⁸⁰ D
								³⁹⁰ O
								⁴⁰⁰ R
								⁴¹⁰ A
								⁴²⁰ D
								⁴³⁰ O
								⁴⁴⁰ R
								⁴⁵⁰ A
								⁴⁶⁰ D
								⁴⁷⁰ O
								⁴⁸⁰ R
								⁴⁹⁰ A
								⁵⁰⁰ D
								⁵¹⁰ O
								⁵²⁰ R
								⁵³⁰ A
								⁵⁴⁰ D
								⁵⁵⁰ O
								⁵⁶⁰ R
								⁵⁷⁰ A
								⁵⁸⁰ D
								⁵⁹⁰ O
								⁶⁰⁰ R
								⁶¹⁰ A
								⁶²⁰ D
								⁶³⁰ O
								⁶⁴⁰ R
								⁶⁵⁰ A
								⁶⁶⁰ D
								⁶⁷⁰ O
								⁶⁸⁰ R
								⁶⁹⁰ A
								⁷⁰⁰ D
								⁷¹⁰ O
								⁷²⁰ R
								⁷³⁰ A
								⁷⁴⁰ D
								⁷⁵⁰ O
								⁷⁶⁰ R
								⁷⁷⁰ A
								⁷⁸⁰ D
								⁷⁹⁰ O
								⁸⁰⁰ R
								⁸¹⁰ A
								⁸²⁰ D
								⁸³⁰ O
								⁸⁴⁰ R
								⁸⁵⁰ A
								⁸⁶⁰ D
								⁸⁷⁰ O
								⁸⁸⁰ R
								⁸⁹⁰ A
								⁹⁰⁰ D
								⁹¹⁰ O
								⁹²⁰ R
								⁹³⁰ A
								⁹⁴⁰ D
								⁹⁵⁰ O
								⁹⁶⁰ R
								⁹⁷⁰ A
								⁹⁸⁰ D
								⁹⁹⁰ O
								¹⁰⁰⁰ R

2-28

25X1A

DATE OF PHOTO	TYPE	QUALITY	CLASS	NO. OF CARDS	SOURCE
Apr-May 6	0	4	1	3	2

CLASSIFICATION Conf. CAPTIONED BY JEP

PHOTO NO. 926009 LOT NO. 53992 MAP REFERENCE (11) LATITUDE 19 28 N LONGITUDE 70 42 W

COUNTRY DOMINICAN REPUBLIC PROVINCE

AREA NO	SUBJECT	SUBJECT	SUBJECT	SUBJECT	SUBJECT	SUBJECT	SUBJECT	SUBJECT	SUBJECT								
13E	D48																
S	A	N	T	⁵ I	A	G	O	¹⁶ A	I	R	P	O	¹⁵ R	T	(NR)	²⁰	
A	R	E	A	²⁵	B	O	R	³⁰ D	E	R	I	N	³⁵ G	A	I	R	⁴⁰ P
O	R	T.		⁴⁵				⁵⁰									

1-7

25X1A

DATE OF PHOTO	TYPE	QUALITY	CLASS	NO. OF CARDS	SOURCE OF PHOTOGRAPH
Apr. - May 60	4	1	3	1	[REDACTED]

CLASSIFICATION Conf. CAPTIONED BY JEP

NOTED NO. 926030	LOT NO. \$3992	MAP REFERENCE C	LATITUDE 18 28 N	LONGITUDE 69 54 W
COUNTRY DOMINICAN REPUBLIC		PROVINCE		
AREA NO 13E	SUBJECT AKU	SUBJECT C6B	SUBJECT	SUBJECT
S	A	N	T	5
D	O	M	I	10
N	G	O		15
T	Y	P	I	20
A	L	S	T	25
R	E	E	T.	30
				35
				40
				45
				50
6-28		25X1A		
DATE OF PHOTO	TYPE	QUALITY	CLASS	NO. OF CARDS
Apr-May	60	4	1	3
				2
CLASSIFICATION		CAPTIONED BY		
Conf		JEP		

PHOTO NO. 926011	LOT NO. 83992	MAP REFERENCE C	LATITUDE 18 28 N	LONGITUDE 69 54 W
COUNTRY DOMINICAN REPUBLIC		PROVINCE		
AREA NO. 13E	SUBJECT AKU	SUBJECT CGZ	SUBJECT AKW	
S	A	N	T	5
D	O	M	I	10
A	C	H	I	25
N	G	R	I	45
R	O	N	50	
A	P	P	R	20
C	R	O	S	40
ROAD TO AIRPORT.				

6-28

25X1A

DATE OF PHOTO	TYPE	QUALITY	CLASS	NO. OF CARDS	SOURCE
Apr. May 60	4	1	3	3	[REDACTED]

Approved For Release 2000/04/17 : CIA-RDP78-05867A000414740001-9

PHOTO NO. 921012	LOT NO. \$ 3992	MAP REFERENCE C	LATITUDE 18-24 N	LONGITUDE 68-58 W
---------------------	--------------------	--------------------	---------------------	----------------------

COUNTRY: DOMINICAN REPUBLIC PROVINCE:

AREA NO. 13E	SUBJECT AKJ	SUBJECT AKN	SUBJECT AKM	SUBJECT AHM				
-----------------	----------------	----------------	----------------	----------------	--	--	--	--

L	A	R	⁵	D	M	A	N	A	¹⁰	A	R	A	I	¹⁵	L	R	O	A	D	²⁰
E	N	G	²⁵	I	N	E	A	N	³⁰	D	S	U	G	A	R	C	A	⁴⁰	N	
E	F	R	⁴⁵	E	I	G	H	T	⁵⁰	C	A	E	S	A	T	L	A			

ROMANA SUGAR PLANTATION.
CENTRAL

25X1A

24-27

DATE OF PHOTO	TYPE	QUALITY	CLASS	NO. OF CARDS	
Apr-May	60	4	1	3	4

CLASSIFICATION: *Conf* CAPTIONED BY: *JEP*

PHOTO NO. 926013 LOT NO. 53992 MAP REFERENCE C LATITUDE 19 27 N LONGITUDE 70 42 W


COUNTRY DOMINICAN REPUBLIC PROVINCE

AREA NO	SUBJECT	SUBJECT	SUBJECT	SUBJECT	SUBJECT	SUBJECT	SUBJECT	SUBJECT
13E	C62	AK6	COL	DOD				
S	A ⁵	N	A	T	I	A	G	O
L	L ¹⁰	E	R	O	S			
						A ¹⁵	I	R
						P	O	R
						T		

1-6-7-10-31

25X1A

DATE OF PHOTO	TYPE	QUALITY	CLASS	NO. OF CARDS	SO
Apr.-May 6.	0	4	1	3	4



CLASSIFICATION: Conf. CAPTIONED BY: JEP

PHOTO NO. 92014 LOT NO. 53992 MAP REFERENCE (11) LATITUDE 18 25 N LONGITUDE 69 40 W

COUNTRY DOMINICAN REPUBLIC PROVINCE

AREA NO	SUBJECT	SUBJECT	SUBJECT	SUBJECT	SUBJECT	SUBJECT	SUBJECT	SUBJECT															
13E	AKB																						
P	U	N	T	⁵ A		C	A	U	¹⁰ C	E	D	O		¹⁵ I	N	T	L.		²⁰ A				
I	R	A	P	O	R	T			²⁵	T	E	R	M	I	N	A	L		³⁰		³⁵ B	U	⁴⁰
L	D	I	N	G.					⁴⁵										⁵⁰				

7-31

25X1A

DATE OF PHOTO	TYPE	QUALITY	CLASS	NO. OF CARDS	SOURCE OF INFORMATION
Apr-May 60	4	1	3 ⁰	1	[REDACTED]

CLASSIFICATION Conf. CAPTIONED BY JEP

PHOTO NO.	926015	LOT NO.	F3992	MAP REFERENCE	C	LATITUDE	19 18 N	LONGITUDE	70 15 W
COUNTRY	DOMINICAN REPUBLIC		PROVINCE						
AREA NO	13E	SUBJECT	D43	SUBJECT	D48	SUBJECT		SUBJECT	
S	A	N	⁵ F	R	A	N	¹⁰ C	¹⁵ D	E
O	R	I	²⁵ S	(N	R)	³⁰ G	R	A	³⁵ Z
D	A	T	⁴⁵ R	O	Y	A	⁵⁰ L	P	A
L M L A N D . S O F									
S A N F R A N C I S C O D E M A R C O R I S .									
						25X1A			
DATE OF PHOTO	TYPE	QUALITY	CLASS	NO. OF CARDS	SOURCE				
Apr-May	60	4	1	3	2				
CLASSIFICATION	Conf			CAPTIONED BY					
						JEP			

Approved For Release 2000/04/17 : CIA-RDP78-05867A000414740001-9

PHOTO NO. 923013		LOT NO. 83992		MAP REFERENCE NIS		LATITUDE 19 03 N		LONGITUDE 70 09 W		
COUNTRY DOMINICAN REPUBLIC						PROVINCE				
AREA NO. 13E		SUBJECT C26 C51		SUBJECT		SUBJECT		SUBJECT		
C O T U ⁵		C O U N T R Y ¹⁰		S T O R E ¹⁵		E ²⁰				
N O T E ²⁵		P A L M S ³⁰		A N D ³⁵		F A ⁴⁰				
G T O ⁴⁵		L F O R ⁵⁰		F E S T I V E		O C C A S I O N.				
7-10						25X1A				
DATE OF PHOTO		TYPE	QUALITY	CLASS	NO. OF CARDS	SOURCE				
Apr.-May		60	4	1	3	2	[REDACTED]			
CLASSIFICATION				CAPTIONED BY [REDACTED]						

PHOTO NO. 826017	LOT NO. 33992	MAP REFERENCE C	LATITUDE 19 27 N	LONGITUDE 70 42 W															
COUNTRY DOMINICAN REPUBLIC		PROVINCE																	
AREA NO 13E	SUBJECT C38	SUBJECT	SUBJECT	SUBJECT	SUBJECT	SUBJECT	SUBJECT	SUBJECT											
S	A	N	T	⁵ I	A	G	O	¹⁰ D	E	L	O	¹⁵ S	C	A	B	²⁰ A			
L	L	E	R	²⁵ O	S	(N	R) ³⁰	R	U	R	³⁵ A	L	H	O	⁴⁰ M				
E	S,			⁴⁵				⁵⁰											
7																25X1A			
DATE OF PHOTO		TYPE	QUALITY	CLASS	NO. OF CARDS	[REDACTED]													
Apr-May		60	4	1	3	[REDACTED]													
CLASSIFICATION Conf.										CAPTIONED BY JEP						[REDACTED]			

PHOTO NO. 026018	LOT NO. F3992	MAP REFERENCE C	LATITUDE 18 24 N	LONGITUDE 62 58 W
COUNTRY DOMINICAN REPUBLIC		PROVINCE		
AREA NO. 13E	SUBJECT AHP	SUBJECT AHG	SUBJECT	SUBJECT
L A	R	S U G A R	M I L	
7				
			C E N T R A L	
24		25X1A		
DATE OF PHOTO Apr - May	TYPE 60	QUALITY 4	CLASS 1	NO. OF CARDS 3
CLASSIFICATION Conf		CAPTIONED BY JEP		




PHOTO 920019 LOT NO. \$3992 MAP REFERENCE C LATITUDE 18 28 N LONGITUDE 69 54 W

COUNTRY DOMINICAN^o REPUBLIC PROVINCE

AREA NO 13E SUBJECT AKU SUBJECT AHG SUBJECT C2E SUBJECT SUBJECT SUBJECT SUBJECT SUBJECT

S A N T O D O M I N G O (N R) P E

A N U T S P A R K E D I N S A C K

S B Y N A T I V E S F O R S T O R A G E

I N W A R E H O U S E S T O L.

7-24-28 25X1A

DATE OF PHOTO	TYPE	QUALITY	CLASS	NO. OF CARDS	SOURCE
Apr-May	604	1	3	3	[REDACTED]

CLASSIFICATION CAPTIONED BY

Approved For Release 2000/04/17 : CIA-RDP78-05867A000414740001-9

PHOTO NO. 926020 LOT NO. 83992 MAP REFERENCE C LATITUDE 18 28 N LONGITUDE 69 54 W

COUNTRY DOMINICAN REPUBLIC PROVINCE

AREA NO 13E SUBJECT CO4 SUBJECT SUBJECT SUBJECT SUBJECT SUBJECT SUBJECT SUBJECT

S A N T O D O M I N G O 15 U N I V E R S I T Y 20


R S I T Y 25 B L D G. 30 35 40

45 50

7-9

25X1A

DATE OF PHOTO	TYPE	QUALITY	CLASS	NO. OF CARDS	SO
Apr.-May 60	4	1	3	1	



CLASSIFICATION CAPTIONED BY *Comp JEP*

Approved For Release 2000/04/17 : CIA-RDP78-05867A000414740001-9

PHOTO NO. 926021 LOT NO. \$3992 MAP REFERENCE C LATITUDE 18 28 N LONGITUDE 69 5.4 W

COUNTRY DOMINICAN REPUBLIC PROVINCE

AREA NO	SUBJECT	SUBJECT	SUBJECT	SUBJECT	SUBJECT	SUBJECT	SUBJECT	SUBJECT
13E	204							
S A N T O	⁵	D O M I N G O	¹⁰			15	U N I V E	²⁰
R S I T Y	²⁵	B L D G S.	³⁰			35		⁴⁰
	⁴⁵		⁵⁰					

7-9

25X1A

DATE OF PHOTO	TYPE	QUALITY	CLASS	NO. OF CARDS	SC
Apr-May 60	4	1	3	1	

CLASSIFICATION Conf CAPTIONED BY JEP

Approved For Release 2000/04/17 : CIA-RDP78-05867A000414740001-9

PHOTO NO. 926022 LOT NO. 3399Z MAP REFERENCE C LATITUDE 18 28 N LONGITUDE 69 54 W

COUNTRY DOMINICAN REPUBLIC PROVINCE

AREA NO	SUBJECT	SUBJECT	SUBJECT	SUBJECT	SUBJECT	SUBJECT	SUBJECT	SUBJECT	SUBJECT										
13E	004																		
S	A	N	T	5	D	O	M	10	I	N	G	O	15	U	N	I	V	20	E
R	S	I	T	25	A	L	D	30	G	S.			35						40
				45				50											

7-9

25X1A

DATE OF PHOTO	TYPE	QUANTITY	CLASS	NO. OF CARDS	50
Apr-May 60	+	1	3	1	

PHOTO NO. 920023 LOT NO. 83992 MAP REFERENCE C LATITUDE 18 28 N LONGITUDE 69 54 W

COUNTRY DOMINICAN REPUBLIC PROVINCE

AREA NO	SUBJECT	SUBJECT	SUBJECT	SUBJECT	SUBJECT	SUBJECT	SUBJECT	SUBJECT												
13E	AKU	ALM																		
S	A	N	T ⁵	D	O	M	I	N	G	O	¹⁵	E	E	O	R	²⁰	G			
E	W	A	²⁵	S	H	I	N	G	³⁰	T	O	N	B	³⁵	L	V	D.	A	⁴⁰	L
O	N	G	⁴⁵	T	H	E	W	A	⁵⁰	T	E	R	F	R	O	N	T.			

2-28 25X1A

DATE OF PHOTO	TYPE	QUALITY	CLASS	NO. OF CARDS	SO
Apr-May 60	4	1	3	2	[REDACTED]

PHOTO NO. 92002	LOT NO. 83992	MAP REFERENCE C0	LATITUDE 18 28 N	LONGITUDE 69 54 W
COUNTRY DOMINICAN REPUBLIC		PROVINCE		
AREA NO 13E	SUBJECT 2LI	SUBJECT C9C	SUBJECT	SUBJECT
S	A	N	T	5
D		D	O	10
M	I	N	G	15
O				20
G	E	N	T	25
S	U	R	V	30
E	I	L	L	35
I	N	G		40
E	M	B	A	45
S	S	Y		50
A	N	D		
MILITARY ATTACHE				
BLDG.				
3-8				25X1A
DATE OF PHOTO	TYPE	QUALITY	CLASS	NO. OF CARDS
Apr. - May 60	4	1	3	2
CLASSIFICATION Conf			CAPTIONED BY J&P	
FORM NO. 1 JAN 56				

PHOTO NO. 920025	LOT NO. 53992	MAP REFERENCE C	LONGITUDE 18 24 N	LATITUDE 68 58 W
------------------	---------------	-----------------	-------------------	------------------

COUNTRY DOMINICAN REPUBLIC	PROVINCE
----------------------------	----------

AREA NO	SUBJECT	SUBJECT	SUBJECT	SUBJECT	SUBJECT	SUBJECT	SUBJECT	SUBJECT
13E	AHP	AHG						
L A	R	D O M A N A	A	10	↑	S U G A R	M I L	20
L				30				40
				50				

CENTRAL

DATE OF PHOTO	TYPE	QUALITY	CLASS	NO. OF CARDS	50
Apr-May 60	1	1	3	2	
CLASSIFICATION Conf				CAPTIONED BY JEP	

25X1A



PHOTO NO. 926026 LOT NO. 53992 MAP REFERENCE C LATITUDE 18 24 N LONGITUDE 68 58 W

COUNTRY DOMINICAN REPUBLIC PROVINCE

AREA NO	SUBJECT	SUBJECT	SUBJECT	SUBJECT	SUBJECT	SUBJECT	SUBJECT	SUBJECT	SUBJECT							
13E	AHP	AHG														
L A	R	D	M	A	N	A	10	S	U	G	A	R	M	I	L	20
							30									40
							50	CENTRAL								

24

25X1A

DATE OF PHOTO	TYPE	QUALITY	CLASS	NO. OF CARDS	SC
Apr-May	601	1	3	2	[REDACTED]

CLASSIFICATION: *Conf* CAPTIONED BY: *JEP*

PHOTO NO. 920027 LOT NO. F3992 MAP REFERENCE C LATITUDE 18 24 N LONGITUDE 68 58 W

COUNTRY DOMINICAN REPUBLIC PROVINCE

AREA NO	SUBJECT	SUBJECT	SUBJECT	SUBJECT	SUBJECT	SUBJECT	SUBJECT	SUBJECT
13E	AHP	AHG						
L A	R O	M A	N A	10	S U	G A	R E	M I L
				30				
				45				
				50				
CENTRAL								

24

25X1A

DATE OF PHOTO	TYPE	QUALITY	CLASS	NO. OF CARDS	SO
Apr-May	60 f	1	3	2	

CLASSIFICATION *Conf* CAPTIONED BY *JEP*

PHOTO NO. 926028		LOT NO. 3992		MAP REFERENCE		LATITUDE		LONGITUDE	
COUNTRY DOMINICAN REPUBLIC				PROVINCE					
AREA NO. 13E		SUBJECT C5D	SUBJECT C78	SUBJECT	SUBJECT	SUBJECT	SUBJECT	SUBJECT	SUBJECT
F I G H T		S T I N G		C O C K		H A N D L E		E	
R T O		R O W N E R		T O		L.		I	
N R U R A L		A R E A.							
8-10						25X1A			
DATE OF PHOTO		TYPE	QUALITY	CLASS	NO. OF CARDS	SOURCE OF PHOTOGRAPH			
Apr-May 60		4	1	3	2	[REDACTED]			
CLASSIFICATION				CAPTIONED BY					
Conf.				JEP					


PHOTO NO. <i>921129</i>		LOT NO. <i>83992</i>		MAP REFERENCE		LATITUDE		LONGITUDE	
COUNTRY <i>DOMINICAN REPUBLIC</i>				PROVINCE					
AREA NO. <i>13E</i>		SUBJECT <i>C91</i>	SUBJECT <i>C7B</i>	SUBJECT <i>AKC</i>	SUBJECT	SUBJECT	SUBJECT	SUBJECT	SUBJECT
<i>T</i>	<i>W</i>	<i>O</i>	<i>T</i>	<i>Y</i>	<i>P</i>	<i>I</i>	<i>C</i>	<i>A</i>	<i>L</i>
<i>T</i>	<i>A</i>	<i>X</i>	<i>I</i>	<i>C</i>	<i>H</i>	<i>A</i>			
<i>U</i>	<i>F</i>	<i>F</i>	<i>E</i>	<i>R</i>	<i>R</i>	<i>S</i>	<i>A</i>	<i>N</i>	<i>D</i>
<i>G</i>	<i>O</i>	<i>V</i>	<i>E</i>	<i>R</i>	<i>N</i>	<i>M</i>	<i>E</i>		
<i>N</i>	<i>T</i>	<i>I</i>	<i>N</i>	<i>F</i>	<i>O</i>	<i>R</i>	<i>M</i>	<i>E</i>	<i>R</i>
<i>S</i>									
8		25X1A							
DATE OF PHOTO		TYPE	QUALITY	CLASS	NO. OF CARDS	SO			
<i>Apr-May 60</i>		<i>4</i>	<i>1</i>	<i>3</i>	<i>3</i>				
CLASSIFICATION				CAPTIONED BY					
<i>Conf.</i>				<i>JEP</i>					

PHOTO NO. [redacted] LOT NO. 83992 MAP REFERENCE C LATITUDE 19 13 N LONGITUDE 70 31 W

COUNTRY DOMINICAN REPUBLIC PROVINCE

AREA NO	SUBJECT	SUBJECT	SUBJECT	SUBJECT	SUBJECT	SUBJECT	SUBJECT	SUBJECT
13 E	C 72	ABV	C 6 B					
C	O	N	C	E	P	C	L	I
A								
E	A	P	P	L	E	S	O	N

CONCEPCION DE LA VEGA
CHILD SELLING PIN
ON STREET.

25X1A

DATE OF PHOTO	TYPE	QUALITY	CLASS	NO. OF CARDS	SOURCE
Apr-May 60	4	1	3	2	[redacted]

CLASSIFICATION Conf. CAPTIONED BY JEP

PHOTO NO. 920031 LOT NO. 8399a MAP REFERENCE C LATITUDE 18 28 N LONGITUDE 69 54 W

COUNTRY DOMINICAN REPUBLIC PROVINCE

AREA NO	SUBJECT	SUBJECT	SUBJECT	SUBJECT	SUBJECT	SUBJECT	SUBJECT	SUBJECT	SUBJECT																		
13E	AGY	C78																									
S	A	N	T	⁵	D	O	M	I	N	G	O	¹⁵	N	A	T	I	²⁰										
E	G	A	R	D	N	E	R	²⁵	F	R	O	M	³⁵	S	A	N	T	⁴⁰									
A	G	O	⁴⁵	E	M	P	L	O	⁵⁰	Y	E	D		I	N	S	A	N	T	O	D	O	M	I	N	G	O

8-10 25X1A

DATE OF PHOTO	TYPE	QUALITY	CLASS	NO. OF CARDS	SOURCE
Apr.-May 60	4	1	3	2	[REDACTED]

CLASSIFICATION Conf CAPTIONED BY JEP

PHOTO NO. 920022	LOT NO. 83992	MAP REFERENCE C	LATITUDE 18 28 N	LONGITUDE 69 54 W
COUNTRY DOMINICAN REPUBLIC		PROVINCE		
AREA NO. 13-E	SUBJECT C94	SUBJECT C9D	SUBJECT C9C	SUBJECT
S	A	N	T	5 0
D	D	M	I	10 N
G	O			15
S	I	G	N	20
S	T	A	T	25
I	N	G		
"C	O	M	E	30
H	O	M	E	35
M	R.			40
F	A	R	L	45
A	N	E		
(U.S.	AMBASSADOR)	MEANING		
TO READ "GO HOME MR. FARLANE" GOVT.				
SPONSORED DEMONSTRATION IN FRONT OF				
U.S. EMBASSY.				
(B)				25X1A
DATE OF PHOTO	TYPE	QUALITY	CLASS	NO. OF CARDS
Apr.-May 6	04	1	3	3
CLASSIFICATION Conf.			CAPTIONED BY JEP	

PHOTO NO. 326033 LOT NO. 53992 MAP REFERENCE C LATITUDE 19 27 N LONGITUDE 70 42 W

COUNTRY DOMINICAN REPUBLIC PROVINCE

AREA NO. 13E SUBJECT C94 SUBJECT SUBJECT SUBJECT SUBJECT SUBJECT SUBJECT SUBJECT

S A N T I A G O D E L O S C A B A
 L L E R O S U C N O P P O S I T I
 O N L E A D E R S C O N F E R I N G W I T H

U S S T A T E D E P T. O F F I C I A L.

25X1A

DATE OF PHOTO	TYPE	QUALITY	CLASS	NO. OF CARDS	SC
OCT 6 1	4	1	3	1	

CLASSIFICATION Conf CAPTIONED BY JEP

PHOTO NO. 92003 C IOT NO. \$3992 MAP REFERENCE (11) LATITUDE 18 25 N LONGITUDE 69 40 W

COUNTRY DOMINICAN REPUBLIC PROVINCE

AREA NO	SUBJECT	SUBJECT	SUBJECT	SUBJECT	SUBJECT	SUBJECT	SUBJECT	SUBJECT
13E	E94	AK7						
P	U	N	T	A	C	A	I	L
I	R	P	O	R	T	O	A	S
I	V	I	N	G	A	T	A	I

REPORT ON TEAM AIRPORT FOR INVESTIGATION.

25X1A

8-31

DATE OF PHOTO	TYPE	QUALITY	CLASS	NO. OF CARDS
APR-May	604	1	3	2

CLASSIFICATION Conf. CAPTIONED BY JEP

Approved For Release 2000/04/17 : CIA-RDP78-05867A000414740001-9

PHOTO NO. 920025 LOT NO. F3992 MAP REFERENCE C LATITUDE 18 24 N LONGITUDE 68 58 W

COUNTRY DOMINICAN REPUBLIC PROVINCE

AREA NO. 13E SUBJECT AHP SUBJECT AHG SUBJECT SUBJECT SUBJECT SUBJECT SUBJECT SUBJECT

L A R 5 O M A N A 10 S U G H R 15 M I L 20
L 25 30 35 40
7 45 50 CENTRAL

25X1A

24

DATE OF PHOTO	TYPE	QUALITY	CLASS	NO. OF CARDS
Apr - May 60	4	1	3	2

CLASSIFICATION Comp CAPTIONED BY JEP

FORM NO. 1 Approved For Release 2000/04/17 : CIA-RDP78-05867A000414740001-9 PHOTO ANALYSIS REPORT 2-20

PHOTO NO. 926036 LOT NO. 53992 MAP REFERENCE _____ LATITUDE _____ LONGITUDE _____

COUNTRY DOMINICAN REPUBLIC PROVINCE _____

AREA NO	SUBJECT	SUBJECT	SUBJECT	SUBJECT	SUBJECT	SUBJECT	SUBJECT	SUBJECT	SUBJECT
<u>13E</u>	<u>AHR</u>	<u>AGP</u>							
<u>N</u>	<u>A</u>	<u>T</u>	<u>I</u>	<u>V</u>	<u>E</u>	<u>S</u>	<u>M</u>	<u>A</u>	<u>K</u>
<u>R</u>	<u>O</u>	<u>P</u>	<u>E</u>	<u>B</u>	<u>Y</u>	<u>H</u>	<u>A</u>	<u>N</u>	<u>D.</u>

25X1A

DATE OF PHOTO	TYPE	QUALITY	CLASS	NO. OF CARDS
<u>8-10-24</u>	<u>604</u>	<u>1</u>	<u>3</u>	<u>2</u>

CLASSIFICATION Conf. CAPTIONED BY J.P.

PHOTO NO. 920037 LOT NO. 3992 MAP REFERENCE C LATITUDE 19 29 N LONGITUDE 70 42 W

COUNTRY DOMINICAN REPUBLIC PROVINCE

AREA NO	SUBJECT	SUBJECT	SUBJECT	SUBJECT	SUBJECT	SUBJECT	SUBJECT	SUBJECT
13E	CDS							
S	A	N	T	5	I	A	G	O
				10	D	E		
					L	O	S	
				15			C	A
							B	20
								A
				25	L	L	E	R
					U	S		
				30		E	M	B
							A	S
				35			S	S
								40
				45				
				50				

DATE OF PHOTO	TYPE	QUALITY	CLASS.	NO. OF CARDS	SC
Apr. - May 60	4	1	3	1	



CLASSIFICATION CAPTIONED BY 38P

PHOTO NO. 926028 LOT NO. \$3992 MAP REFERENCE C LATITUDE 18 28 N LONGITUDE 69 54 W

COUNTRY DOMINICAN REPUBLIC PROVINCE C

AREA NO	SUBJECT	SUBJECT	SUBJECT	SUBJECT	SUBJECT	SUBJECT	SUBJECT	SUBJECT
<u>13E</u>	<u>CD6</u>	<u>L28</u>						
<u>S A N T O</u> ⁵		<u>D O M I N G O</u> ¹⁰			<u>G O V E R</u> ¹⁵		<u>R</u> ²⁰	
<u>N M E N T</u> ²⁵		<u>O F F I C E</u> ³⁰			<u>B L D G.</u> ³⁵		<u>A T</u> ⁴⁰	
<u>A F A I R</u> ⁴⁵		<u>G R O U N D S</u> ⁵⁰						

LA PAZ

25X1A

7-8

DATE OF PHOTO	TYPE	QUANTITY	CLASS	NO. OF CARDS
<u>Apr-May 60</u>	<u>4</u>	<u>1</u>	<u>3</u>	<u>2</u>

CLASSIFICATION Conf CAPTIONED BY Jep

PHOTO NO.		LOT NO. P3992		MAP REFERENCE C		LATITUDE 18 28 N		LONGITUDE 69 54 W		
COUNTRY DOMINICAN REPUBLIC					PROVINCE					
AREA NO. 13E		SUBJECT C31	SUBJECT AKU	SUBJECT	SUBJECT	SUBJECT	SUBJECT	SUBJECT	SUBJECT	
S A N T O		D O M I N G O		(N R)		E		O		
R M E R		R E S I D E N C E		E		O F		P E		
D R O		T R U J I L L O		I N		O U T S K I R T S				
O F		C I T Y.								
7-28					25X1A					
DATE OF PHOTO		TYPE	QUALITY	CLASS	NO. OF CARDS	SOURCE OF PHOTOGRAPH				
Apr-May		60	4	1	3	2	[REDACTED]			
CLASSIFICATION				CAPTIONED BY						
Conf.				JEP						
FORM NO. 1, APR 56										
Approved For Release 2000/04/17 : CIA-RDP78-05867A000414740001-9										
PHOTO ANALYSIS REPORT										
GPO 918791										

PHOTO NO. 926010	LOT NO. 83992	MAP REFERENCE C	LATITUDE 18 28 N	LONGITUDE 69 54 W
------------------	---------------	-----------------	------------------	-------------------

COUNTRY DOMINICAN REPUBLIC	PROVINCE
----------------------------	----------

AREA NO. 13-E	SUBJECT C26	SUBJECT AHA	SUBJECT	SUBJECT	SUBJECT	SUBJECT	SUBJECT	SUBJECT
---------------	-------------	-------------	---------	---------	---------	---------	---------	---------

S	A	N	T	D	D	M	I	N	G	D	P	R	O	D	K
				⁵			¹⁰				¹⁵				²⁰
C	E	M	A	R	K	E	T.								⁴⁰
				²⁵			³⁰				³⁵				⁴⁵
				⁴⁵			⁵⁰								

10-24							25X1A
DATE OF PHOTO	TYPE	QUALITY	CLASS	NO. OF CARDS			
Apr-May 60	4	1	3	2			

PHOTO NO. 920041 LOT NO. 83992 MAP REFERENCE C LATITUDE 18 28 N LONGITUDE 69 54 W


COUNTRY DOMINICAN REPUBLIC PROVINCE

AREA NO	SUBJECT	SUBJECT	SUBJECT	SUBJECT	SUBJECT	SUBJECT	SUBJECT	SUBJECT
<u>13-E</u>	<u>C2A</u>	<u>C36</u>						
<u>S</u>	<u>A</u>	<u>N</u>	<u>T</u>	<u>O</u>	<u>D</u>	<u>O</u>	<u>M</u>	<u>I</u>
					<u>N</u>	<u>G</u>	<u>O</u>	<u>O</u>
								<u>P</u>
								<u>E</u>
								<u>N</u>
								<u>20</u>
<u>C</u>	<u>A</u>	<u>F</u>	<u>E</u>	<u>I</u>	<u>N</u>	<u>R</u>	<u>E</u>	<u>A</u>
					<u>R</u>	<u>O</u>	<u>F</u>	<u>35</u>
								<u>P</u>
								<u>O</u>
								<u>40</u>
								<u>L</u>
<u>A</u>	<u>R</u>	<u>E</u>	<u>A</u>	<u>A</u>	<u>F</u>	<u>E</u>	<u>M</u>	<u>B</u>
					<u>A</u>	<u>I</u>	<u>A</u>	<u>D</u>
					<u>O</u>	<u>R</u>	<u>H</u>	<u>O</u>
					<u>T</u>	<u>E</u>	<u>L</u>	<u>40</u>

7-10

25X1A

DATE OF PHOTO	TYPE	QUALITY	CLASS	NO. OF CARDS
<u>Apr-May 68</u>	<u>4</u>	<u>1</u>	<u>3</u>	<u>2</u>



CLASSIFICATION CAPTIONED BY EP

PHOTO NO. 926042 LOT NO. 8992 MAP REFERENCE C LATITUDE 18 27 N LONGITUDE 69 18 W

COUNTRY DOMINICAN REPUBLIC PROVINCE

AREA NO	SUBJECT	SUBJECT	SUBJECT	SUBJECT	SUBJECT	SUBJECT	SUBJECT	SUBJECT
13E	C6B	AK1						
S	A	N	⁵ P	¹⁰ E	D	R	O	²⁰ D
S	²⁵ S	T	R	E	E	T	³⁰ S	³⁵ C
								⁴⁰ N
								⁴⁵ O
								⁵⁰ H
								⁵⁵ A
								⁶⁰ N
								⁶⁵ D
								⁷⁰ C
								⁷⁵ A
								⁸⁰ R
								⁸⁵ R
								⁹⁰ I
								⁹⁵ A
								¹⁰⁰ S

MODE OF TRANSPORTATION.

6-7-10

25X1A

DATE OF PHOTO	TYPE	QUALITY	CLASS	NO. OF CARDS	SOURCE
Apr-May	604	1	3	2	[REDACTED]

CLASSIFICATION CAPTIONED BY

PHOTO NO. 920025 LOT NO. 83992 MAP REFERENCE C LATITUDE 18 25 N LONGITUDE 68 58 W

COUNTRY DOMINICAN REPUBLIC PROVINCE

AREA NO	SUBJECT	SUBJECT	SUBJECT	SUBJECT	SUBJECT	SUBJECT	SUBJECT	SUBJECT	SUBJECT
13E	C36								
L A	R O	M A	N A	10		N A	T I	V E	H D
T E L.	25			30			35		40
	45			50					

25X1A

DATE OF PHOTO	TYPE	QUALITY	CLASS	NO. OF CARDS	SC
Apr-May 60	4	1	3	1	

CLASSIFICATION CAPTIONED BY

PHOTO NO. 92004 LOT NO. 3992 MAP REFERENCE C LATITUDE 18 25 N LONGITUDE 68 58 W

COUNTRY DOMINICAN REPUBLIC PROVINCE

AREA NO	SUBJECT	SUBJECT	SUBJECT	SUBJECT	SUBJECT	SUBJECT	SUBJECT	SUBJECT	SUBJECT
13E	CSD								
L A	R O	M A	N A	A	S W	M M	I N	G	
P O	L A	T A	M E	R I	C A	N -	O W	N	
E D	S U	G A	R M	I L	L.				

25X1A

DATE OF PHOTO	TYPE	QUALITY	CLASS	NO. OF CARDS	SC
Apr. - May 60	4	1	3	1	

CLASSIFICATION CAPTIONED BY

Approved For Release 2000/04/17 : CIA-RDP78-05867A000414740001-9

PHOTO NO. 92045 LOT NO. 83992 MAP REFERENCE C LATITUDE 19 18 N LONGITUDE 70 15 W

COUNTRY DOMINICAN REPUBLIC PROVINCE

AREA NO. 13E SUBJECT C2C SUBJECT SUBJECT SUBJECT SUBJECT SUBJECT SUBJECT SUBJECT

S A N ⁵ F R A N C I S C O ¹⁰ ¹⁵ D E M A ²⁰ C

O R I S ²⁵ D O W N T O W N ³⁰ T H E A T ⁴⁰ T

E R . ⁴⁵ ⁵⁰

25X1A

DATE OF PHOTO	TYPE	QUALITY	CLASS	NO. OF CARDS	SC
<u>Apr-May</u>	<u>60</u>	<u>4</u>	<u>1</u>	<u>3</u>	<u>1</u>

CLASSIFICATION Conf CAPTIONED BY YEP

FORM NO. 174 (USE PREVIOUS EDITIONS) Approved For Release 2000/04/17 : CIA-RDP78-05867A000414740001-9 PHOTO ANALYSIS REPORT 3-13 GPO 916791

PHOTO NO. 926016	LOT NO. 83992	MAP REFERENCE C	LATITUDE 19 27 N	LONGITUDE 70 42 W
COUNTRY DOMINICAN REPUBLIC		PROVINCE		
AREA NO. 13E	SUBJECT C46	SUBJECT	SUBJECT	SUBJECT
S	A	N	T	S
L	L	E	R	O
E	O	F	T	R
U	J	I	L	L
O	AT		TRUJILLO	
MONUMENT.				
7-10			25X1A	
DATE OF PHOTO	TYPE	QUALITY	CLASS	NO. OF CARDS
Apr - May 60	4	1	3	1
CLASSIFICATION	CAPTIONED BY			
Conf	Jef			
FORM NO. 1, Jan 56				
Approved For Release 2000/04/17 : CIA-RDP78-05867A000414740001-9				
PHOTO ANALYSIS REPORT				

PHOTO NO. 920017 LOT NO. 83992 MAP REFERENCE C LATITUDE 19 48 N LONGITUDE 70 41 W

COUNTRY DOMINICAN REPUBLIC PROVINCE

AREA NO	SUBJECT	SUBJECT	SUBJECT	SUBJECT	SUBJECT	SUBJECT	SUBJECT	SUBJECT
13E	C46	AKU						
S	A	N	⁵ F	¹⁰ E	L	I	P	¹⁵ E
			²⁵ A	³⁰ S	M	A	L	³⁵ L
A	O	F	⁴⁵ G	⁵⁰ E	W	A	S	⁴⁰ H

MONUMENT IN HONOR OF TRUJILLO AT ENTRANCE TO CITY.

25X1A

10-28

DATE OF PHOTO	TYPE	QUALITY	CLASS	NO. OF CARDS	SO
Apr-May	60	4	1	3	2



CLASSIFICATION Approved For Release 2000/04/17 : CIA-RDP78-05867A000414740001-9 CAPTIONED BY JEP


PHOTO NO. **92604S** LOT NO. **53992** MAP REFERENCE **C** LATITUDE **19 18 N** LONGITUDE **70 15 W**

COUNTRY **DOMINICAN REPUBLIC** PROVINCE

AREA NO	SUBJECT	SUBJECT	SUBJECT	SUBJECT	SUBJECT	SUBJECT	SUBJECT	SUBJECT
13E	2GR	2J1						
SAN	⁵ F	R	¹⁰ A	N	C	I	S	¹⁵ C
O	²⁵ R	I	S	F	³⁰ O	R	T	A
T	⁴⁵ E	"	D	U	A	³⁵ R	"	⁴⁰ R

3-7-8

25X1A

DATE OF PHOTO	TYPE	QUALITY	CLASS	NO. OF CARDS	SOURCE
Apr-May	604	1	3	3	

CLASSIFICATION **Conf** CAPTIONED BY **Jel**