

| | | | | | | | | | |
|---------------------|---|-------------------------|---|--------------------|---|----------------|---|---------------------------|---|
| PHOTO NO. 926297 | | LOT NO. 25 S 3525 | | MAP REFERENCE C | | LATITUDE 18 | | LONGITUDE 32 N 72 20 W | |
| COUNTRY HAITI | | | | PROVINCE | | | | | |
| AREA NO. 23E | | SUBJECT C16 | | SUBJECT C42 | | SUBJECT | | SUBJECT | |
| P | O | R | T | A | U | P | R | I | N |
| O | N | A | L | P | A | L | A | C | E |
| 5 | | 10 | | 15 | | 20 | | 25 | |
| 25 | | 30 | | 35 | | 40 | | 45 | |
| 45 | | 50 | | | | | | | |
| (78) | | | | | | | | | |
| DATE OF PHOTO | | TYPE | | QUALITY | | CLASS | | NO. OF CARDS | |
| PRE - | | 5 2 | | 4 | | 2 | | 4 | |
| CLASSIFICATION | | | | CAPTIONED BY | | 25X1C | | | |
| ow | | | | Woff | | [REDACTED] | | | |
| FORM NO. 1 Jan 54 | | | | | | | | | |

[illegible]

Approved For Release 2000/04/17 : CIA-RDP78-05867A000414740007-3


| | | | | | | | | | | | | | | |
|--|---|---|-------------------|---|---------|--------------------|---------|--------------|---------------------|-----|----------------------|----------------------|---------|------|
| Approved For Release 2000/04/17 : CIA-RDP78-05867A000414740007-3 | | | | | | | | | | | | | | |
| PHOTO NO. 926299 | | | LOT NO. S 3826 | | | MAP REFERENCE C | | | LATITUDE 18 32 N | | | LONGITUDE 72 20 W | | |
| COUNTRY HAITI | | | | | | PROVINCE | | | | | | | | |
| AREA NO 23E | | | SUBJECT C26 | | SUBJECT | | SUBJECT | | SUBJECT | | SUBJECT | | SUBJECT | |
| P | O | R | T | A | U | P | R | I | N | C | E | B | A | \$ K |
| E | T | M | A | R | K | E | T | | | | | | | |
| | | | | | | | | | | | | | | |
| (10) | | | | | | | | | | | | | | |
| 25X1C | | | | | | | | | | | | | | |
| DATE OF PHOTO | | | TYPE | | QUALITY | | CLASS | | NO. OF CARDS | | SOURCE OF PHOTOGRAPH | | | |
| P | R | E | 5 | 2 | 1 | 1 | 4 | 1 | [REDACTED] | | | | | |
| CLASSIFICATION | | | | | | | | CAPTIONED BY | | | | | | |
| FORM NO. 1-74 USE PREVIOUS EDITIONS | | | | | | | | DND | | WAS | | | | |
| Approved For Release 2000/04/17 : CIA-RDP78-05867A000414740007-3 | | | | | | | | | | | | | | |
| PHOTO ANALYSIS REPORT | | | | | | | | | | | | | | |

Approved For Release 2000/04/17 : CIA-RDP78-05867A000414740007-3

PHOTO ANALYSTS REPORT

| | | | | | | |
|---------------------|--------------------|--------------------|-------------------------|----------------|----------------------|---------|
| PHOTO NO. 526300 | REF. NO. S 3256 | MAP REFERENCE C | LATITUDE 18 32 N | | LONGITUDE 72 20 W | |
| COUNTRY HAITI | | PROVINCE | | | | |
| AREA NO. 23 E | SUBJECT C48 | SUBJECT 2JF | SUBJECT 2JR | SUBJECT 2JD | SUBJECT | SUBJECT |
| P O R T | 5 A U | 10 P R I N C E | 15 | | 20 N A T I | |
| O N A L | 25 G U A R D | 30 B A N D | 35 | | 40 O N P | |
| A R A O E | 45 | 50 G R O U N D | BEHIND NATIONAL PALACE. | | | |
| (3, 10) | | | | | | |
| DATE OF PHOTO | | TYPE | QUALITY | CLASS | NO. OF CARDS | SOURCE |
| PRE- 5 2 | | 4 | 1 | 4 | 4 | 25X1C |
| CLASSIFICATION | | | CAPTIONED BY | | | |
| FORM NO. 1, Jun 54 | | | GPO 918791 | | | |

| | | | | | | | | | |
|------------------|--|----------------|--|-----------------|--|------------------|--|---------------------------------|--|
| PHOTO NO. 920301 | | LOT NO. S 3256 | | MAP REFERENCE C | | LATITUDE 18 32 N | | LONGITUDE 72 20 W | |
| COUNTRY HAITI | | | | PROVINCE | | | | | |
| AREA NO 23 E | | SUBJECT 2 J F | | SUBJECT 2 J D | | SUBJECT C Y 8 | | SUBJECT | |
| P O R T | | A W | | P R I N C E | | N A T | | | |
| G U A R D | | P A R A D E | | C H A M P | | D E M A R S | | P A R A D E G R O U N D N E A R | |
| NATIONAL PALACE. | | | | | | | | | |
| (3, 10) | | | | | | | | | |
| DATE OF PHOTO | | TYPE | | QUALITY | | CLASS | | NO. OF CARDS | |
| PRE- 5 2 | | 4 | | 1 | | 4 | | 3 | |
| CLASSIFICATION | | | | CAPTIONED BY | | SOURCE | | | |
| own | | | | C. J. H. | | 25X1C | | | |
| FORM NO. 1-64 | | | | | | | | | |


| | | | | | | | | | |
|---|--|----------------|--|-----------------|--|---|--|------------------|--|
| PHOTO NO. 920302 | | LOT NO. S 3256 | | MAP REFERENCE C | | LATITUDE 19 07N | | LONGITUDE 72 42W | |
| COUNTRY HAITI | | | | PROVINCE | | | | | |
| AREA NO 23 E | | SUBJECT C71 | | SUBJECT C26 | | SUBJECT C51 | | SUBJECT | |
| 5 | | 10 | | 15 | | 20 | | | |
| A I N T | | M A R C | | M A R K E T | | | | | |
| 25 | | 30 | | 35 | | 40 | | | |
| 45 | | 50 | | | | | | | |
| (7, 10) | | | | | | | | | |
| 25X1C | | | | | | | | | |
| DATE OF PHOTO | | TYPE | | QUALITY | | CLASS | | NO. OF CARDS | |
| PRE- 5 2 | | 4 | | 2 | | 4 | | 3 | |
| CLASSIFICATION | | | | CAPTIONED BY | | SOURCE OF PHOTOGRAPH | | | |
| ono | | | | NAG | |  | | | |
| <p>FORM NO. 1 Jan 56</p> <p>Approved For Release 2000/04/17 : CIA-RDP78-05867A000414740007-3</p> <p>PHOTO ANALYSTS REPORT</p> | | | | | | | | | |

Approved For Release 2000/04/17 : CIA-RDP78-05867A000414740007-3

[illegible]

| | | | | | | | | | |
|--|--|-------------------|--|--------------------|--|---------------------|--|----------------------|--|
| PHOTO NO. 926304 | | LOT NO. S-3256 | | MAP REFERENCE C | | LATITUDE 19 27 N | | LONGITUDE 72 41 W | |
| COUNTRY HAITI | | | | PROVINCE | | | | | |
| AREA NO. 23E | | SUBJECT C26 | | SUBJECT C71 | | SUBJECT | | SUBJECT | |
| G C N A I V E \$ | | M A R K E T | | | | | | | |
| 5 | | 10 | | 15 | | 20 | | | |
| 25 | | 30 | | 35 | | 40 | | | |
| 45 | | 50 | | | | | | | |
| (10) | | | | | | | | | |
| DATE OF PHOTO | | TYPE | | QUALITY | | CLASS | | NO. OF CARDS | |
| PRE- 5 2 | | 1 | | 2 | | 4 | | 2 | |
| CLASSIFICATION | | | | CAPTIONED BY | | | | | |
| ono | | | | Wt | | | | | |
| <p>Approved For Release 2000/04/17 : CIA-RDP78-05867A000414740007-3</p> <p>FORM NO. 174 USE PREVIOUS EDITIONS</p> <p>PHOTO ANALYSIS REPORT</p> | | | | | | | | | |

25X1C



| | | | | | | | |
|------------------|-----|---------------|---------|-----------------|--------------|--------------------------|---|
| PHOTO NO. 926305 | | LOT NO. 53826 | | MAP REFERENCE C | | LATITUDE 19 36 N 72 29 W | |
| COUNTRY HAITI | | | | PROVINCE | | | |
| AREA NO. 23 E | | SUBJECT C12 | | SUBJECT | | SUBJECT | |
| P | L | A | I | 5 | A | N | C |
| E | | | | 10 | | | |
| | | | | 15 | | | |
| | | | | 20 | | | |
| | | | | 25 | | | |
| | | | | 30 | | | |
| | | | | 35 | | | |
| | | | | 40 | | | |
| | | | | 45 | | | |
| | | | | 50 | | | |
| (7)(10) | | | | | | | |
| DATE OF PHOTO | | TYPE | QUALITY | CLASS | NO. OF CARDS | SOURCE | |
| PRI | 5 2 | 1 | 1 | 4 | 1 | 25X1C | |
| CLASSIFICATION | | | | CAPTIONED BY | | SOURCE | |
| 0200 | | | | 2492 | | [REDACTED] | |

| | | | | | | |
|------------------|----------------------|-------------------|-----------------|-----------|------------------|---------|
| PHOTO NO. 926308 | LOT NO. 25 S 3826 | MAP REFERENCE NLS | LATITUDE 19 43N | | LONGITUDE 72 24W | |
| COUNTRY HAITI | | PROVINCE | | | | |
| AREA NO. 23E | SUBJECT CG2 | SUBJECT DID | SUBJECT DIF | SUBJECT | SUBJECT | SUBJECT |
| E I M B E | | L O O K I N G | | N O R T H | | |
| F R O M | | A I R | | | | |
| 45° | | 30° | | | | |

(1,6)

| | | | | | | | |
|----------------|---|---|------|---------|--------------|--------------|--------|
| DATE OF PHOTO | | | TYPE | QUALITY | CLASS | NO. OF CARDS | SOURCE |
| PRE | 5 | 2 | 7 | 2 | 4 | 3 | 25X1C |
| CLASSIFICATION | | | | | CAPTIONED BY | | |
| GWO | | | | | M2 | | |

Approved For Release 2000/04/17 : CIA-RDP78-05867A000414740007-3


FORM NO. 17-1 USE PREVIOUS EDITIONS

PHOTO ANALYSIS REPORT

| | | | | | | | | | |
|--|--------|---------|--------------|---------------|--------------|----------------------|---------|-----------|---------|
| PHOTO NO. | 926807 | LOT NO. | S 3526 | MAP REFERENCE | C | LATITUDE | 19 57 N | LONGITUDE | 72 50 W |
| COUNTRY | HAITI | | PROVINCE | | | | | | |
| AREA NO. | 23E | SUBJECT | AHG | SUBJECT | AHM | SUBJECT | | SUBJECT | |
| P | O | R | T | 5 | - | D | E | - | 10 |
| F | E | E | 25 | B | K | \$ | H | 30 | O |
| O | N | 45 | | | | | | 50 | |
| (24) | | | | | | | | | |
| 25X1C | | | | | | | | | |
| DATE OF PHOTO | | TYPE | QUALITY | CLASS | NO. OF CARDS | SOURCE OF PHOTOGRAPH | | | |
| PRE 5 2 | | 4 | 1 | 4 | 2 | [REDACTED] | | | |
| CLASSIFICATION | | | CAPTIONED BY | | | | | | |
| OWO | | | 7/8/2 | | | | | | |
| FORM NO. 1 Jan 54 | | | | | | | | | |
| Approved For Release 2000/04/17 : CIA-RDP78-05867A000414740007-3 | | | | | | | | | |
| PHOTO ANALYSTS REPORT | | | | | | | | | |
| GPO 918791 | | | | | | | | | |

| | | | | | | | | | |
|---------------------|--|-------------------|--|-----------------------|--|---------------------|--|----------------------|--|
| PHOTO NO. 920309 | | LOT NO. S 3526 | | MAP REFERENCE C | | LATITUDE 19 57 N | | LONGITUDE 72 50 W | |
| COUNTRY HAITI | | | | PROVINCE | | | | | |
| AREA NO. 23 E | | SUBJECT AKV | | SUBJECT AKC | | SUBJECT AHG | | SUBJECT DIJ | |
| P O R T | | 5 | | D E | | 10 | | 15 | |
| R O A D | | 25 | | 30 | | 35 | | 40 | |
| 45 | | | | 50 | | | | | |
| (1, 24, 28, 32) | | | | | | | | | |
| DATE OF PHOTO | | TYPE | | QUALITY | | CLASS | | NO. OF CARDS | |
| 8 R E | | 5 | | 2 0 4 | | 1 | | 4 4 | |
| CLASSIFICATION | | | | CAPTIONED BY WAG | | | | SOURCE OF PHOTOGRAPH | |
| FORM NO. 1 Jan 56 | | | | PHOTO ANALYSTS REPORT | | | | 25X1C | |

| | | | | | | | | | |
|--|---|----------------|----|-------------------------|---|------------------|----|-------------------|--|
| PHOTO NO. 926309 | | LOT NO. S 3526 | | MAP REFERENCE C | | LATITUDE 18 27 N | | LONGITUDE 72 17 W | |
| COUNTRY HAITI | | | | PROVINCE | | | | | |
| AREA NO. 23 E | | SUBJECT DIB | | SUBJECT D48 | | SUBJECT C67 | | SUBJECT AKU | |
| K | E | N | \$ | C | O | F | F | | |
| | | | 25 | | | | 30 | | |
| | | | 45 | | | | 50 | | |
| (1, 6, 28) | | | | | | | | | |
| DATE OF PHOTO | | TYPE | | QUALITY | | CLASS | | NO. OF CARDS | |
| PRE | | S 2 | | 4 | | 1 | | 4 | |
| CLASSIFICATION | | | | CAPTIONED BY <i>WAG</i> | | | | | |
| <div style="display: flex; justify-content: space-between;"> FORM NO. 1-64 56 USE PREVIOUS EDITIONS </div> | | | | | | | | | |

| | | | | | | | | | |
|---|--------|----------|---------|-----------------------|--|----------------------|---------|-----------|---------|
| PHOTO NO. | 926310 | LOT NO. | S 3526 | MAP REFERENCE | C | LATITUDE | 19 29 N | LONGITUDE | 27 29 W |
| COUNTRY | | PROVINCE | | | | | | | |
| HAITI | | | | | | | | | |
| AREA NO. | 23 E | SUBJECT | DID | SUBJECT | 012 | SUBJECT | DIN | SUBJECT | |
| E | N | N | E | R | Y | (N | R) | P | R |
| I | N | G | N | T | O | B | E | L | A |
| N | T | A | I | N | 5 | F | R | O | M |
| | | | | | | 7000 FT ALTITUDE. | | | |
| <div style="text-align: center;">11</div> | | | | | | | | | |
| DATE OF PHOTO | | TYPE | QUALITY | CLASS | NO. OF CARDS | SOURCE OF PHOTOGRAPH | | | |
| PRE 5 2 3 | | 2 | 4 | 3 | <div style="text-align: center;">25X10</div>  | | | | |
| CLASSIFICATION | | | | CAPTIONED BY | | | | | |
| FORM NO. 1 Jan 56 | | | | PHOTO ANALYSIS REPORT | | GPO 916791 | | | |

| | | | | | | | | | |
|---|--|----------------|--|-------------------|--|------------------|--|-------------------|--|
| PHOTO NO. 920311 | | LOT NO. S 3526 | | MAP REFERENCE C | | LATITUDE 19 35 N | | LONGITUDE 72 14 W | |
| COUNTRY HAITI | | | | PROVINCE | | | | | |
| AREA NO. 23 E | | SUBJECT AJC | | SUBJECT (4) | | SUBJECT | | SUBJECT | |
| L A F E | | R R I E R E | | C I T A D E L L E | | P H E | | C I T A D E L | |
| C I | | F E R N | | I N | | C H R I | | S T O | |
| P H E | | C I T A D E L | | | | | | | |
| (7,9,10) | | | | | | | | | |
| DATE OF PHOTO | | TYPE | | QUALITY | | CLASS | | NO. OF CARDS | |
| PRE 5 2 | | 4 | | 1 | | 4 | | 2 | |
| CLASSIFICATION | | | | CAPTIONED BY | | | | | |
| PRE 5 2 | | | | ono 2002 | | | | | |
| <div style="float: right; text-align: right;">25X1C</div> <div style="background-color: black; width: 150px; height: 60px; margin: 10px auto;"></div> | | | | | | | | | |

| | | | | |
|----------------------------|--------------------------|---------------|----------|-----------|
| PHOTO NO. 926313 | LOT NO. 7-4139 | MAP REFERENCE | LATITUDE | LONGITUDE |
| COUNTRY Cuba | PROVINCE | | | |
| AREA NO. 12E | SUBJECT ATI | SUBJECT | SUBJECT | SUBJECT |
| C | A | R | G | O |
| L | D | E | L | R |
| N | A | R | I | O |
| A | T | B | A | C |
| C | E | L | O | O |

(10)

25X1A

| | | | | | |
|----------------------------|----------|----------|----------|---------------|----------------------|
| DATE OF PHOTO | TYPE | QUALITY | CLASS | NO. OF COPIES | SOURCE OF PHOTOGRAPH |
| 63 | 4 | 2 | 3 | 1 | |
| CAPTIONED BY Whe | | | | | |

Approved For Release 2000/04/17 : CIA-RDP78-05867A000414740007-3

| | | | | |
|--|--------------------------|---------------|----------------------|--------------|
| PHOTO NO. 926314 | LOT NO. 7-4139 | MAP REFERENCE | LATITUDE | LONGITUDE |
| COUNTRY Cuba | | PROVINCE | | |
| AREA NO. 12E | SUBJECT ATI | SUBJECT | SUBJECT | SUBJECT |
| C A K G O | L O A D E D | O N | P I N A | |
| R D E L | R I O | A T | B A C C E L O | |
| N A | | | | |
| (6) | | | | |
| DATE OF PHOTO | TYPE | QUALITY | CLASS | NO. OF CARDS |
| July 63 | 4 | 2 | 3 | 1 |
| SOURCE OF PHOTOGRAPH | | | 25X1A | |
| CAPTIONED BY | | | | |
| <div style="display: flex; justify-content: space-between;"> CLASSIFICATION CONF </div> | | | | |

| | | | | | | | | | | | | | | | | | | | | | | | | | | | | | | | | | | | | | | | | | | | | | | | | | |
|------------------|--|--|--|--|--------------|--|--|--|--|----------------|--|--|--|--|---------------|--|--|--|--|---------------|--|--|--|--|---------|--|--|--|--|----------|--|--|--|--|---------|--|--|--|--|-----------|--|--|--|--|--|--|--|--|--|
| PHOTO NO. 926315 | | | | | | | | | | LOT NO. 7-4439 | | | | | | | | | | MAP REFERENCE | | | | | | | | | | LATITUDE | | | | | | | | | | LONGITUDE | | | | | | | | | |
| COUNTRY Cuba | | | | | | | | | | | | | | | | | | | | PROVINCE | | | | | | | | | | | | | | | | | | | | | | | | | | | | | |
| AREA NO. 12E | | | | | SUBJECT AT I | | | | | SUBJECT | | | | | SUBJECT | | | | | SUBJECT | | | | | SUBJECT | | | | | SUBJECT | | | | | SUBJECT | | | | | | | | | | | | | | |
| C H K G O | | | | | L O A D E D | | | | | O N | | | | | I N A | | | | | | | | | | | | | | | | | | | | | | | | | | | | | | | | | | |
| R A E L | | | | | R I O | | | | | A T | | | | | B A K C C C O | | | | | | | | | | | | | | | | | | | | | | | | | | | | | | | | | | |
| M A | | | | | | | | | | | | | | | | | | | | | | | | | | | | | | | | | | | | | | | | | | | | | | | | | |

(10)

25X1A

| | | | | | | | | | | | | | |
|----------------|--|--|--|------------|--|------------|--|--------------|--|--------------|--|----------------------|--|
| DATE OF PHOTO | | | | TYPE | | QUALITY | | CLASS | | NO. OF CARDS | | SOURCE OF PHOTOGRAPH | |
| 63 | | | | H | | 2 | | 3 | | 1 | | [REDACTED] | |
| [REDACTED] | | | | [REDACTED] | | [REDACTED] | | [REDACTED] | | | | | |
| CLASSIFICATION | | | | | | | | CAPTIONED BY | | | | | |

| | | | | | | | | | |
|-------------------------------|--|-------------------|--|---------------------|--|---------------|--|--------------|--|
| PHOTO NO. 926316 | | LOT NO. 6-4139 | | MAP REFERENCE | | LATITUDE | | LONGITUDE | |
| COUNTRY CUBA | | | | PROVINCE | | | | | |
| AREA NO. 12E | | SUBJECT ATI | | SUBJECT | | SUBJECT | | SUBJECT | |
| C A K E | | L O A D E D | | O N | | P I N A | | 20 | |
| R D E L | | R I O | | A T | | B A R C E L O | | 40 | |
| M A | | | | | | | | | |
| (10) | | | | | | | | | |
| DATE OF PHOTO | | TYPE | | QUALITY | | CLASS | | NO. OF CARDS | |
| 6 3 | | 4 | | 2 | | 3 | | 1 | |
| CLASSIFICATION CONF | | | | CAPTIONED BY VLW | | | | | |
| SOURCE OF PHOTOGRAPH 25X1A | | | | | | | | | |

| | | | | | | | | | |
|--------------------------|--|--------------------|--|-----------------------|--|---------------|--|-------------------------------|--|
| PHOTO NO. 4263 17 | | LOT NO. E- 4139 | | MAP REFERENCE | | LATITUDE | | LONGITUDE | |
| COUNTRY CUBA | | | | PROVINCE | | | | | |
| AREA NO. 12E | | SUBJECT ATI | | SUBJECT | | SUBJECT | | SUBJECT | |
| O A N G O | | L O A O E U | | O N | | P I N A | | | |
| R D E L | | R I O | | A T | | B A R C E L O | | | |
| M A | | | | | | | | | |
| (10) | | | | | | | | | |
| DATE OF PHOTO | | TYPE | | QUALITY | | CLASS | | NO. OF CARDS | |
| 6 3 | | 4 | | 2 | | 3 | | 1 | |
| CLASSIFICATION SECRET | | | | CAPTIONED BY 11/11 | | | | SOURCE OF PHOTOGRAPH 25X1A | |

[illegible]

| | | | | |
|---------------------|-------------------|---------------|----------|-----------|
| PHOTO NO. 926319 | LOT NO. 8-4139 | MAP REFERENCE | LATITUDE | LONGITUDE |
| COUNTRY CUBA | PROVINCE | | | |
| AREA NO. 12E | SUBJECT ATI | SUBJECT | SUBJECT | SUBJECT |
| CAR | GO | LO | ADO | ED |
| R | DEL | Ri | AT | BARCEL |
| NA | | | | LO |

(10)

| | | | | | |
|----------------|--------------|---------|-------|--------------|----------------------|
| DATE OF PHOTO | TYPE | QUALITY | CLASS | NO. OF CARDS | SOURCE OF PHOTOGRAPH |
| July | 63 | 4 | 2 | 3 | 25X1A |
| CLASSIFICATION | CAPTIONED BY | | | | |
| CONF. | VHW | | | | |

Approved For Release 2000/04/17 : CIA-RDP78-05867A000414740007-3

Next 26 Page(s) In Document Exempt

Approved For Release 2000/04/17 : CIA-RDP78-05867A000414740007-3