

PHOTO NO.	925449	LOT NO.	5-4087	MAP REFERENCE		LATITUDE		LONGITUDE	
COUNTRY	USSR								
AREA NO	N 304								
T - 43		- C L A S S		M S F		P E N D		20	
N O		8 3 2		O F F		M Y S		T O R O S	
ENTERING KULSKIY ZALIV. NOTE PROBABLE NAVIGATION RADAR MOUNTED ON FORWARD PART OF BRIDGE. PT 2 OF 2 PT SERIES. SEE CIA									
(3.30) 25X1A									
DATE OF PHOTO		TYPE	QUALITY	CLASS	NO. OF CARDS	SC [REDACTED]			
6 MAY		6.3	4 2	B	1				
CLASSIFICATION				CAPTIONED BY					
SEC/NO FOREIGN DISS				RL					
Approved For Release 2000/04/17 : CIA-RDP78-05867A000414740010-9									
FORM NO. 174 USE PREVIOUS EDITIONS PHOTO ANALYSIS REPORT									

PHOTO NO. 920450		LOT NO. 5-4087		MAP REFERENCE		LATITUDE		LONGITUDE	
COUNTRY USSR				PROVINCE					
AREA NO. N		SUBJECT 304		SUBJECT		SUBJECT		SUBJECT	
T-43		5-CLAS		10-MSK		15-PEND		20	
N0832		25-OFF		30-MYS		35-TOROS		40	
45		50							
ENTERING KOLSKYI FALIV. NOTE PROBABLE NAVIGATION RADAR MOUNTED ON FORWARD PART OF BRIDGE PT Q OF 2 PT SERIES SET C/A									
(3.30) 25X1A									
DATE OF PHOTO		TYPE		QUALITY		CLASS		NO. OF CARDS	
6 MAY		6342		B		1		[REDACTED]	
CLASSIFICATION SEC/NO FOREIGN DISS				CAPTIONED BY RL					
Approved For Release 2000/04/17 : CIA-RDP78-05867A000414740010-9									
FORM NO. 174 USE PREVIOUS EDITIONS PHOTO ANALYST'S REPORT									

PHOTO NO. 920451		LOT NO. 5-4087		MAP REFERENCE		LATITUDE		LONGITUDE	
COUNTRY USSR				PROVINCE					
AREA NO. N		SUBJECT 3CU		SUBJECT		SUBJECT		SUBJECT	
T-43		5-CLAS		10		MSK		15	
N0		832		30		MYS		40	
		45		50					
<p>ENTERING KOLSEYIY ZALIV. NOTE PROBABLE NAVIGATION RADAR MOUNTED ON FORWARD PART OF BRIDGE PT 2 OF 2 PT SERIES. SET CIB</p>									
(3.30) 25X1A									
DATE OF PHOTO		TYPE		QUALITY		CLASS		NO. OF CARDS	
6 MAY		63		42		B		1	
CLASSIFICATION SEC/NO FOREIGN DISS				CAPTIONED BY RL					
FORM NO. 1 JAN 56									

PHOTO NO. 926452 LOT NO. S-4087 MAP REFERENCE LATITUDE 69 05N LONGITUDE 33 20E

COUNTRY USSR PROVINCE

AREA NO	SUBJECT	SUBJECT	SUBJECT	SUBJECT	SUBJECT	SUBJECT	SUBJECT	SUBJECT	SUBJECT
051 N	AL4	C26	AMK						
VAYENGA			GU				15		20
DA - Q			30				55		40
TLH TER			50						

MOORED TO BUOY
NOTE LATTICE MICROWAVE RELAY TOWER ON
HILL IN BACKGROUND

(7.23.30) 25X1A

DATE OF PHOTO	TYPE	QUALITY	CLASS	NO. OF CARDS	SO
6 MAY 63	4	2	B	3	

CLASSIFICATION SEC/NO FOREIGN DIS CAPTIONED BY RL


PHOTO NO.	520220	LOT NO.	5-4087	MAP REFERENCE	LATITUDE	LONGITUDE
COUNTRY	USSR		PROVINCE			
AREA NO.	N 3CD	SUBJECT		SUBJECT		SUBJECT
<div style="display: flex; justify-content: space-between;"> <div> <p>5</p> <p>10</p> <p>15</p> <p>20</p> <p>25</p> <p>30</p> <p>35</p> <p>40</p> <p>45</p> <p>50</p> </div> <div> <p>K O T L I N - C L A S S D E S T R O Y</p> <p>E R P R O B A B L E P E N D N O</p> <p>O I 8</p> </div> </div>						
<p>UNDERWAY OFF THE NORWEGIAN COAST AT</p> <p>POSITION 66 41 N, 10 20 E, ON A SOUTHWESTERLY</p> <p>COURSE</p>						
(3.30) 25X1A						
DATE OF PHOTO	TYPE	QUALITY	CLASS	NO. OF CARDS	SOURCE OF PHOTOGRAPH	
7 MAY 63	3	3	B	1		
<p>CLASSIFICATION</p> <p>SEC/NO FOREIGN DISS</p>						
<p>CAPTIONED BY</p> <p>RL</p>						

PHOTO NO.	455		S-4087		MAP REFERENCE	LATITUDE	LONGITUDE	
COUNTRY	USSR		PROVINCE					
AREA NO.	N 3CD							
5		10		15		20		
25		30		35		40		
45		50						
LOTLIN - CLASSES JEST 20 Y ER PROBABLE PEN D NA 018								
UNDERWAY OFF THE NORWEGIAN COAST AT POSITION 66 41 N, 10 20 E, ON A SOUTHWESTERLY COURSE								
(3.039) 25X1A								
DATE OF PHOTO		TYPE	QUALITY	CLASS	NO. OF CARDS			
7 MAY 63		3	3	B	1			
CLASSIFICATION				CAPTIONED BY				
SECRET FOREIGN DISS				RL				
FORM NO. 17 1 Jan 56								

PHOTO NO. 920455	SUBJECT S-4087	MAP REFERENCE	LATITUDE	LONGITUDE
COUNTRY USSR	PROVINCE			
AREA NO. N	SUBJECT 3CG	SUBJECT	SUBJECT	SUBJECT
PETYA - CLAS S ESCORT ✓ ESSEL UNDERWAY OFF THE NORWEGIAN COAST AT POSITION 66 41N, 10 20E, ON A SOUTHWESTERLY COURSE				
25X1A				
DATE OF PHOTO 7 MAY 63	TYPE 3	QUALITY 3	CLASS B	NO. OF CARDS 1
CLASSIFICATION CONFIDENTIAL			CAPTIONED BY RL	

PHOTO NO. 920458		5415		MAP REFERENCE C		LATITUDE 5213 N		LONGITUDE 1816 E	
COUNTRY Poland				PROVINCE Poznan					
AREA NO	315M	SUBJECT	A4A	SUBJECT	A4F	SUBJECT		SUBJECT	
K O N I N		T H E R M O		E L E C T R I					
C P O W E R		P L T		-		G E N E R A			
T O R		H A L L							
(17)									
DATE OF PHOTO		TYPE	QUALITY	CLASS	NO. OF CARDS	SOURCE OF PHOTOGRAPH			
		1	2	4	2	Przedlud Techniczny			
CLASSIFICATION		Two		CAPTIONED BY		30 June 63			
FORM NO. 17A		17A		17A		Pi-top			

PHOTO NO. 920459		54125		MAP REFERENCE C		LATITUDE 5233 N		LONGITUDE 1942 E	
COUNTRY Poland				PROVINCE Wazgawa					
AREA NO 6213M		SUBJECT A06		SUBJECT		SUBJECT		SUBJECT	
AL 0 C K		25		0 1 L		REF		IN E R Y	
				30		35		40	
		45		50					
<div style="text-align: right;">(16)</div>									
DATE OF PHOTO		TYPE		QUALITY		CLASS		NO. OF CARDS	
		4		2		1		1	
								30 June 63	
CLASSIFICATION				CAPTIONED BY		SOURCE OF PHOTOGRAPH			
Duo				M		[P1-both left]			
FORM NO. 174 1 Jan 56									

PHOTO NO. <u>926461</u>										LOT NO. <u>3712</u>										REF. NO. <u>78-05867A0004</u>										FILE NO. <u>4740010-9</u>																			
COUNTRY																				PROVINCE																													
AREA NO. <u>236</u>					SUBJECT <u>AKU</u>					SUBJECT <u>D26</u>					SUBJECT					SUBJECT					SUBJECT					SUBJECT					SUBJECT					SUBJECT									
<u>M A I N</u>					<u>R O A D</u>					<u>P O R T</u>					<u>A U</u>					<u>P R</u>																													
<u>I N C E</u>					<u>T</u>					<u>M A R C</u>																																							

21.38

70

DATE OF PHOTO			TYPE	QUALITY	CLASS	NO. OF CARDS	SOURCE OF PHOTOGRAPH
<div style="border: 1px solid black; width: 100px; height: 100px; margin: 0 auto;"></div>			4	2	4	2	25X1A <div style="background-color: black; width: 100%; height: 100px;"></div>
CLASSIFICATION					CAPTIONED BY		
<u>oud</u>					<u>LCY</u>		

FORM NO. 1-56

APPROVED FOR RELEASE 2000/04/11

REF. NO. 78-05867A0004

FILE NO. 4740010-9

Approved For Release 2000/04/17 : CIA-RDP78-05867A000414740010-9

PHOTO NO. 926465		LOT NO. 1/5		MAP REFERENCE C		LATITUDE		LONGITUDE	
COUNTRY		PROVINCE							
AREA NO. 23U		SUBJECT D26 D2U		SUBJECT AKU		SUBJECT		SUBJECT	
T E R R A		I N		A L O N G		P O R T		A	
U P R I N C E		-		S T		M A R C		H I G	
H W A Y									
(72)									
2, 28									
DATE OF PHOTO		TYPE		QUALITY		CLASS		NO. OF CARDS	
		4		1		4		3	
CLASSIFICATION		and		CAPTIONED BY		25X1A			
FORM NO. 174		USE PREVIOUS EDITIONS		PHOTO ANALYSTS REPORT		25X1A			

Approved For Release 2000/04/17 : CIA-RDP78-05867A000414740010-9

PHOTO NO. 926457		LOT NO. 3813		MAP REFERENCE		SOURCE	
COUNTRY Haiti				PROVINCE			
AREA NO. 23U		SUBJECT AKW		SUBJECT AKU		SUBJECT D39	
M A I N		5 R O A D		10 P O R T		15 A U	
I N C E		25 - T.		30 M A R C		35	
45				50			

in heavy rains
 Road deteriorates AFTER GONAIVES
 en route going to PORT de PAIX. ~~occasionally in~~
 heavy ~~RAINS~~ ~~impossible~~ by jeep. ^{occasional}
 standard car would ~~probably~~ get stuck more than
 1/2 hour.

DATE OF PHOTO		TYPE		QUALITY		CLASS		NO. OF CARDS		SOURCE OF PHOTOGRAPH	
		4		1		4		3		25X1A	
CAPTIONED BY						[REDACTED]					

PHOTO NO. <u>926469</u>		LOT NO. <u>83813</u>		MAP REFERENCE		LATITUDE		LONGITUDE	
COUNTRY <u>Haiti</u>				PROVINCE					
AREA NO. <u>23E</u>		SUBJECT <u>AKV</u>		SUBJECT <u>D49</u>		SUBJECT		SUBJECT	
SUBJECT		SUBJECT		SUBJECT		SUBJECT		SUBJECT	
10		15		20		25		30	
R O A D		F R O M		L E S		C A Y		E S	
25		30		35		40		45	
T O		P O R T		A -		P I M E N T			
45		50							
<p>Road is AS bad AS road from CAMP PERRIN - to JEREMIE. Road is ^{Impassable} Impassable ^{Impassable} ⁽³²⁾ in rainy weather ^{and takes 4 hr/40 minutes} is ^{dry weather} it ^{took 4 hours} for ^{by jeep in dry weather} go ^{Jeep got stuck here.} 40 miles up jeep ^{1, 28}</p>									
DATE OF PHOTO		TYPE		QUALITY		CLASS		NO. OF CARDS	
		4		2		4		2	
CLASSIFICATION <u>out</u>				CAPTIONED BY <u>td</u>		SOURCE OF PHOTOGRAPH <u>25X1A</u>			
FORM NO. 174				USE PREVIOUS EDITIONS		PHOTO ANALYST'S REPORT			

PHOTO NO. 926470		LOT NO. 83813		MAP REFERENCE		LATITUDE		LONGITUDE	
COUNTRY Nati				PROVINCE					
AREA NO. 23E		SUBJECT AKV		SUBJECT 849		SUBJECT		SUBJECT	
R	O	A	D	F	R	O	M	L	E
T	O	P	O	R	T	A	-	P	I
R	"	T	A	B	L	E	O	F	T
								THE DEVIL	
(35)									
9, 28, 29									
DATE OF PHOTO		TYPE	QUALITY	CLASS	NO. OF CARDS	SOURCE OF PHOTOGRAPH			
		4	1	4	2	25X1A			
CLASSIFICATION and				CAPTIONED BY ad		[REDACTED]			
FORM NO. 1, Rev 56									

PHOTO NO. ✓ 926471		LOT NO. S 3813		MAP REFERENCE		LATITUDE		LONGITUDE	
COUNTRY Haiti				PROVINCE					
AREA NO	SUBJECT	SUBJECT	SUBJECT	SUBJECT	SUBJECT	SUBJECT	SUBJECT	SUBJECT	SUBJECT
23E	AKV	D49	D36						
R	O	A	D	F	R	O	M	L	E
T	O	P	O	R	T	-	A	P	I
R	"	T	A	B	L	E	O	F	T
									H E
									DEVIL
(30)									
1, 28, 29									
DATE OF PHOTO		TYPE	QUALITY	CLASS	NO. OF CARDS	SOURCE OF PHOTOGRAPH			
7		4	2	4	3	25X1A			
CLASSIFICATION				CAPTIONED BY		[REDACTED]			
000				ad					

PHOTO NO. ✓ 926472	LOT NO. \$ 3813	MAP REFERENCE	LAUNCH
COUNTRY Haiti		PROVINCE	
AREA NO. 23E	SUBJECT AKV	SUBJECT D49	SUBJECT
SUBJECT R O A D	SUBJECT F R O M	SUBJECT L E	SUBJECT C A Y E
SUBJECT T O P	SUBJECT R T - A	SUBJECT P I M E	SUBJECT N T
<p>Sharp drop in ROAD</p> <p style="text-align: right;">(38)</p>			
DATE OF PHOTO	TYPE	QUALITY	CLASS
	4	2	4
CLASSIFICATION 040		CAPTIONED BY ast	
NO. OF CARDS 2		SOURCE OF PHOTOGRAPH 25X1A	

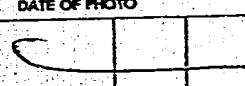

PHOTO NO. ✓ 926473		LOT NO. 83813		MAP REFERENCE		LATITUDE		LONGITUDE	
COUNTRY Haiti				PROVINCE					
AREA NO. 23 E		SUBJECT AKK	SUBJECT AKW	SUBJECT D36	SUBJECT	SUBJECT	SUBJECT	SUBJECT	SUBJECT
M A I N		5	R O A D	10	F R O M	15	L E X	20	C
A Y E		25	T O	30	P O R T - A	35	P I M E N	40	
T		45		50					
<p>JEOP did not get stuck here.</p> <p style="text-align: right;">(41)</p>									
<p style="text-align: center;">1, 28, 29</p>									
DATE OF PHOTO		TYPE	QUALITY	CLASS	NO. OF CARDS	SOURCE OF PHOTOGRAPH		25X1A	
		4	2	4	3				
CLASSIFICATION 000				CAPTIONED BY KW					

PHOTO NO.	926475	LOT NO.	\$ 3813	MAP REFERENCE		LATITUDE		LONGITUDE	
COUNTRY	Haiti			PROVINCE					
AREA NO.	23E	SUBJECT	D36	SUBJECT	AKV	SUBJECT	AKW	SUBJECT	D48
M A I N		R O A D		F R O M		L E F T		20	
A Y E		T O		P O R T		- A -		P I M E N	
T								40	

Unknown which way road continues at this point.

(40)

1, 28, 29

DATE OF PHOTO	TYPE	QUALITY	CLASS	NO. OF CARDS	SOURCE OF PHOTOGRAPH
	4	2	4	4	25X1A-7
CLASSIFICATION			CAPTIONED BY		
000			00		

PHOTO NO. ✓ 926476	LOT NO. \$ 3813	MAP REFERENCE	LATITUDE													
COUNTRY Haiti		PROVINCE														
AREA NO. 23E	SUBJECT AKV	SUBJECT D49	SUBJECT	SUBJECT	SUBJECT	SUBJECT	SUBJECT	SUBJECT								
M	A	I	N	H	I	G	H	W	A	F	R	O	M	L	E	
S	C	A	Y	E	B	T	O	P	O	R	T	-	A	-	P	I
M	E	N	T													
(4/3)																
1, 28																
DATE OF PHOTO		TYPE	QUALITY	CLASS	NO. OF CARDS	SOURCE OF PHOTOGRAPH										
[Signature]		4	2	4	2	25X1A [Redacted]										
CLASSIFICATION				CAPTIONED BY												
[Signature]				[Signature]												
Approved For Release 2000/04/17 : CIA-RDP78-05867A000414740010-9																
FORM NO. 174 USE PREVIOUS EDITIONS																

PHOTO NO. 926977		LOT NO. 3813		MAP REFERENCE		LATITUDE		LONGITUDE	
COUNTRY Haiti				PROVINCE					
AREA NO. 23E		SUBJECT AKV		SUBJECT		SUBJECT		SUBJECT	
M	A	I	N	H	I	G	H	W	A
E	5	T	25	P	30	O	R	T	-
15	L	E	35	P	40	I	M	E	N
20	C	A	45	Y	50				
(42)									
DATE OF PHOTO		TYPE		QUALITY		CLASS		NO. OF CARDS	
28		4		2		4		1	
CLASSIFICATION		OLD		CAPTIONED BY		25X1A		[REDACTED]	
FORM NO. 1		USE PREVIOUS EDITIONS		PHOTO ANALYSIS REPORT		8-05867A000414740010-9		991	

PHOTO NO.	926479	LOT NO.	3813	MAP REFERENCE		LATITUDE		LONGITUDE	
COUNTRY	Haiti		PROVINCE						
AREA NO.	23E	SUBJECT	AKW	SUBJECT	AKV	SUBJECT	D49	SUBJECT	
RIVER		CR		O		ING		ON	
IN		H		G		H		W	
AY		E		TO		PORT		A	
								PIMENT.	
(46)									
1, 28, 29									
DATE OF PHOTO		TYPE	QUALITY	CLASS	NO. OF CARDS	SOURCE OF PHOTOGRAPH			
		4	1	V	3	25X1A			
CLASSIFICATION		0100		CAPTIONED BY		[REDACTED]			

PHOTO NO. 926482 LOT NO. 3813 MAP REFERENCE ASSOTW LATITUDE 18 16 N LONGITUDE 73 48 W

COUNTRY HAITI PROVINCE _____

AREA NO	SUBJECT	SUBJECT	SUBJECT	SUBJECT	SUBJECT	SUBJECT	SUBJECT	SUBJECT	SUBJECT
<u>23U</u>	<u>AK6</u>								
<u>L E</u>	<u>5</u>	<u>C A Y E</u>	<u>10</u>	<u>A I R F</u>	<u>15</u>	<u>1</u>	<u>2</u>	<u>L D</u>	<u>20</u>
<u>M A I N</u>	<u>25</u>	<u>B U I L D I N G</u>	<u>30</u>		<u>35</u>				<u>40</u>
	<u>45</u>		<u>50</u>						

58

31

DATE OF PHOTO	TYPE	QUALITY	CLASS	NO. OF CARDS	SOURCE OF PHOTOGRAPH
	<u>4</u>	<u>2</u>	<u>4</u>	<u>1</u>	<u>25X1A</u>

Approved For Release 2000/04/17 : CIA-RDP78-05867A000414740010-9

PHOTO NO. 926483		LOT NO. 3813		MAP REFERENCE C		LATITUDE 18 12 N		LONGITUDE 73 45 W	
COUNTRY Haiti				PROVINCE					
AREA NO. 23E		SUBJECT AM9		SUBJECT		SUBJECT		SUBJECT	
L	E	S	C	A	Y	E	R	A	D
T	I	O	N	O	F	P	R	O	T
I	S	S	I	O	N	3	-	5	M
miles outside town. Station broadcasts all over island, even to PORT-au-PRINCE (57)									
23									
DATE OF PHOTO		TYPE	QUALITY	CLASS	NO. OF CARDS	SOURCE OF PHOTOGRAPH 25X1A			
		4	2	4	1				
CLASSIFICATION ono				CAPTIONED BY AB					

FORM NO. 174 USE PREVIOUS EDITIONS

Approved For Release 2000/04/17 : CIA-RDP78-05867A000414740010-9

PHOTO ANALYSTS REPORT

PHOTO NO. ✓ 926485	LOT NO. 3813	MAP REFERENCE C	LATITUDE 18 12 N 73 45 W	
COUNTRY Haiti		PROVINCE		
AREA NO. 23 E	SUBJECT D23	SUBJECT C67	SUBJECT J28	SUBJECT
L E S	5 C A Y E	10	L K G.	15 N O R T H
A T	25 T O W N	30 A N D	35 C O A S T A L	40
T E R R A I N	45	50 F R O M	B A Y.	
(26)				
2.6				
DATE OF PHOTO	TYPE	QUALITY	CLASS	NO. OF CARDS
	4	2	4	3
CAPTIONED BY DH				SOURCE OF PHOTOGRAPH 25X1A
CLASSIFICATION D48				

Approved For Release 2000/04/17 : CIA-RDP78-05867A000414740010-9

FORM NO. 174 USE PREVIOUS EDITIONS

PHOTO ANALYSIS REPORT

COUNTRY		SUBJECT		SUBJECT		SUBJECT		SUBJECT		SUBJECT		SUBJECT	
Haiti		C26											
230		5		10		15		20		25		30	
LES		C I E T				M A R K E T		I		N			
25		30		35		40							
C E N T E R		O F		T O W N									
45		50											

15

DATE OF PHOTO			TYPE	QUALITY	CLASS	NO. OF CARDS	SOURCE OF PHOTOGRAPH
<div style="border: 1px solid black; width: 100px; height: 100px; position: relative;"> <div style="position: absolute; top: 0; left: 0; width: 100%; height: 100%; background: linear-gradient(to top right, transparent 49%, black 49%, black 51%, transparent 51%); background-size: 10px 10px;"> </div> </div>			4	2	4	1	25X1A <div style="background-color: black; width: 100%; height: 40px;"></div>

PHOTO NO. <u>920487</u>	LOT NO. <u>3813</u>	MAP REFERENCE <u>C</u>	LATITUDE <u>18 12 N</u>		LONGITUDE <u>73 15 W</u>	
COUNTRY <u>Haiti</u>		PROVINCE <u>C</u>				
AREA NO. <u>23E</u>	SUBJECT <u>C36</u>	SUBJECT	SUBJECT	SUBJECT	SUBJECT	SUBJECT
<u>LES</u>	<u>5</u>	<u>CA</u>	<u>YE</u>	<u>10</u>	<u>RAN</u>	<u>DOM</u>
<u>TEL</u>	<u>25</u>	<u>3</u>	<u>M</u>	<u>1</u>	<u>LE</u>	<u>35</u>
<u>TOWN</u>	<u>45</u>			<u>50</u>	<u>OUT</u>	<u>SIDE</u>
<p><u>HOTEL WAS SOLD July 1963 to OBLATE</u></p> <p><u>MISSIONARIES for seminary.</u></p>						
<p style="text-align: center;"><u>710</u></p>						
DATE OF PHOTO	TYPE	QUALITY	CLASS	NO. OF CARDS	SOURCE OF PHOTOGRAPH	
	<u>4</u>	<u>1</u>	<u>4</u>	<u>1</u>	<u>25X1A</u>	
CLASSIFICATION				CAPTIONED BY	[REDACTED]	
<u>040</u>				<u>ab</u>		

PHOTO NO.	920488	LOT NO.	3813	MAP REFERENCE	C	COORDINATES	18 12 N 73 45 W
COUNTRY	Haiti						
AREA NO.	23E	SUBJECT	C36	SUBJECT		SUBJECT	
	L E S	5	C A Y E	10	R A N D O M	15	H O
	T E L	25	3	30	M I L E	35	0 U T
	T O W N	45		50			

HOTEL was sold July 1963 to Oblate Missionaries for SEMINAR

(13)

7,10

DATE OF PHOTO	TYPE	QUALITY	CLASS	NO. OF CARDS	SOURCE OF PHOTOGRAPH
	4	1	4	1	25X1A
CLASSIFICATION				CAPTIONED BY	
Pub				ab	

PHOTO NO. 920489		LOT NO.		MAP REFERENCE		LATITUDE	
COUNTRY				PROVINCE			
AREA NO.	SUBJECT	SUBJECT	SUBJECT	SUBJECT	SUBJECT	SUBJECT	SUBJECT
	C 18						
	5		10		15		20
	25		30		35		40
	45		50				
ENTIST IN HOSPITAL G							
ROUND							
STANDING NEXT TO "SNEK" jeep.							
(16)							
7, 10							
DATE OF PHOTO		TYPE	QUALITY	CLASS	NO. OF CARDS	SOURCE OF PHOTOGRAPH	
		4	1	4	1	25X1A	
CLASSIFICATION				CAPTIONED BY			
OUB				REN			

PHOTO NO. <u>926491</u>	LOT NO. <u>3813</u>	MAP REFERENCE <u>C</u>	LATITUDE <u>18 12 N 73 45 W</u>	
COUNTRY <u>Haiti</u>		PROVINCE		
AREA NO. <u>23E</u>	SUBJECT <u>C18</u>	SUBJECT <u>AKV</u>	SUBJECT <u>ALE</u>	
<u>LE</u>	<u>5</u>	<u>CA</u>	<u>10</u>	<u>WALL</u>
<u>ND</u>	<u>25</u>	<u>HOSPITAL</u>	<u>35</u>	<u>ARE</u>
	<u>45</u>		<u>50</u>	

(18)

7, 10, 28

DATE OF PHOTO	TYPE	QUALITY	CLASS	NO. OF CARDS	SOURCE OF PHOTOGRAPH
	<u>4</u>	<u>1</u>	<u>4</u>	<u>3</u>	<u>25X1A</u>
CAPTIONED BY <u>OWB</u>				<u>ab</u>	

2025 Release 2000/04/17 : CIA-RDP78-05867A000414740010-9

PHOTO NO. ✓ 926492		LOT NO. \$ 3813		MAP REFERENCE C		LATITUDE 18 12 N		LONGITUDE 73 45 W	
COUNTRY Haiti		PROVINCE							
AREA NO. 23E	SUBJECT C18	SUBJECT	SUBJECT	SUBJECT	SUBJECT	SUBJECT	SUBJECT	SUBJECT	SUBJECT
L E \$	5 C A Y E \$	10			E Y E	15		C L I N I	20
C I N	25 S I D E	30			H O S P I	35		T A L	40
E A	45								A R

19

DATE OF PHOTO			TYPE	QUALITY	CLASS	NO. OF CARDS	SOURCE OF PHOTOGRAPH
			4	1	4	1	25X1A
CLASSIFICATION					CAPTIONED BY		

Approved For Release 2000/04/17 : CIA-RDP82-05867A000414740010-9

FORM NO. 174 USE PREVIOUS EDITIONS

0/04/17 CIA RDP78-05867A000414740010-9
PHOTO ANALYSIS REPORT

PHOTO NO. 926407M		LOT NO. 3 5713		MAP REFERENCE C		LATITUDE 18 10 V		LONGITUDE 75 7 11	
COUNTRY INDIA				PROVINCE ANDHRA PRADESH					
AREA NO. 25		SUBJECT AKV		SUBJECT DIT		SUBJECT D49		SUBJECT	
5		10		15		20		25	
T E R R A		I N		5		M I L E S		O U T S	
1 D E		T O W N		50					
(48)									
1, 28									
DATE OF PHOTO		TYPE		QUALITY		CLASS		NO. OF CARDS	
		4		2		4		3	
CLASSIFICATION		CAPTIONED BY		SOURCE OF PHOTOGRAPH					
		040		25X1A					
<p>Approved For Release 2000/04/17 : CIA-RDP78-05867A000414740010-9</p> <p>FORM NO. 174 USE PREVIOUS EDITIONS PHOTO ANALYSIS REPORT</p>									

Approved For Release 2000/04/17 : CIA-RDP78-05867A000414740010-9

PHOTO NO. 926495 LOT NO. 3813 MAP REFERENCE C LATITUDE 18 12 N LONGITUDE 73 45 W

COUNTRY Haiti PROVINCE

AREA NO	SUBJECT	SUBJECT	SUBJECT	SUBJECT	SUBJECT	SUBJECT	SUBJECT	SUBJECT	SUBJECT
<u>23E</u>	<u>D36</u>	<u>D49</u>							
<u>L E</u>	<u>5</u>	<u>C H</u>	<u>10</u>	<u>5</u>	<u>R I</u>	<u>15</u>	<u>V E</u>	<u>R</u>	<u>C R</u>
<u>S S</u>	<u>25</u>	<u>I N</u>	<u>30</u>	<u>G</u>	<u>5</u>	<u>M I</u>	<u>35</u>	<u>L E</u>	<u>40</u>
<u>E</u>	<u>45</u>	<u>T O</u>	<u>50</u>	<u>W N</u>					

DATE OF PHOTO 1/29 TYPE 4 QUALITY 1 CLASS A NO. OF CARDS 2 SOURCE OF PHOTOGRAPH 25X1A

CLASSIFICATION SECRET CAPTIONED BY ad

Approved For Release 2000/04/17 : CIA-RDP78-05867A000414740010-9

FORM NO. 174 USE PREVIOUS EDITIONS PHOTO ANALYSIS REPORT


PHOTO NO. <input checked="" type="checkbox"/> 926197	LOT NO. 7711	MAP REFERENCE C	LATITUDE 18 11 N	LONGITUDE 77 42 W											
COUNTRY		PROVINCE													
AREA NO.	SUBJECT D22	SUBJECT D49	SUBJECT	SUBJECT	SUBJECT	SUBJECT	SUBJECT	SUBJECT							
1	5	10	15	20	25	30	35	40							
LE	S	C	A	V	E	C	O	C	O	N	U	T	G		
R	O	V	E	A	P	P	R	O	A	C	H	T	O	A	P
U	B	L	I	C	B	E	A	C	H	west of town,					
but within five miles.															
(57)															
DATE OF PHOTO		TYPE	QUALITY	CLASS	NO. OF CARDS	SOURCE OF PHOTOGRAPH		25X1A							
		4	1	4	2										
CLASSIFICATION		CAPTIONED BY													
FORM NO. 1-8-56 174 USE PREVIOUS EDITIONS		PHOTO ANALYSIS REPORT													

PHOTO NO.	926498	LOT NO.	3813	MAP REFERENCE	C	18 12 N 73 45 W			
COUNTRY	Haiti								
AREA NO.	23E	SUBJECT	D22	SUBJECT	D49	SUBJECT		SUBJECT	
	L E	5	C A	10		P U B	15	L I C	20
	A C H	25	1 - 5	30	M I	L E	35	W E	40
	F	45	T O W N	50					

Looking EAST TOWARD TOWN. Approach to beach is through coconut grove, seen in CIA — 1.

(52)

2

DATE OF PHOTO	TYPE	QUALITY	CLASS	NO. OF CARDS	SOURCE OF PHOTOGRAPH
	4	1	4	2	25X1A
CLASSIFICATION				CAPTIONED BY	
over				OK	

PHOTO NO. 926499	LOT NO. 3813	MAP REFERENCE C	LATITUDE 18 12 N		LONGITUDE 73 45 W	
COUNTRY Haiti		PROVINCE				
AREA NO. 23E	SUBJECT D2C	SUBJECT D22	SUBJECT D23	SUBJECT	SUBJECT	SUBJECT
L E 8	5 C A Y E 8	10	15	T U B L I C	20	B E
A C H	25 1 - 5	30	35	M I L E 8 W E 8 T	40	O
F	45 T O W N.	50				

L Kq. south into bay — Ile-a-Vache
 in LAG. SEE CIA — for additional
 VIEWS. (53)

DATE OF PHOTO	TYPE	QUALITY	CLASS	NO. OF CARDS	SOURCE OF PHOTOGRAPH
	4	2	4	3	25X1A
CLASSIFICATION				CAPTIONED BY	
one				OK	

PHOTO NO. ✓ 926500	LOT NO. 7 5/13	MAP REFERENCE C	LATITUDE 12 12 N					
COUNTRY Thailand		PROVINCE						
AREA NO. 221	SUBJECT D22	SUBJECT D23	SUBJECT D49	SUBJECT	SUBJECT	SUBJECT	SUBJECT	SUBJECT
	5		10		15		20	
				L K G.		W E S T		
	25		30		35		40	
T W D.	\$ T.	J E	A N		F R O M		P U B	
L I C	45	B E A C H	50		1 - 5 miles			
West of town. SEE CIA — — —								
for additional views.								
(54)								
2								
DATE OF PHOTO	TYPE	QUALITY	CLASS	NO. OF CARDS	SOURCE OF PHOTOGRAPH			
	4	1	4	3	25X1A			
CLASSIFICATION				CAPTIONED BY				
174 USE PREVIOUS EDITIONS				over				

Approved For Release 2000/04/17 : CIA-RDP78-05867A000414740010-9

FORM NO. 174 PHOTO ANALYSIS REPORT