

Approved For Release 2000/04/17 : CIA-RDP78-05867A000414740011-8

PHOTO NO. ✓ 926502	LOT NO. 3813	MAP REFERENCE C	LATITUDE 18 12 N	LONGITUDE 73 45 W
COUNTRY Hawaii				
PROVINCE				
AREA NO. 23 E	SUBJECT D 22	SUBJECT D 23	SUBJECT	SUBJECT
L E	C A	Y E	L K G	E A
A T	T O	W N	F R O M	A N O T H E R
B E	A C	H		

56

DATE OF PHOTO	TYPE	QUALITY	CLASS	NO. OF CARDS	SOURCE OF PHOTOGRAPH
	4	1	4	2	25X1A
CAPTIONED BY ALV					

CLASSIFICATION
 Approved For Release 2000/04/17 : CIA-RDP78-05867A000414740011-8

GPO 918791

PHOTO ANALYSIS REPORT

PHOTO NO. 926503		LOT NO. 3813		MAP REFERENCE C		LATITUDE 18 12 N		LONGITUDE 73 45 W	
COUNTRY Haiti		PROVINCE							
AREA NO. 23E		SUBJECT D2C		SUBJECT C31		SUBJECT D49		SUBJECT	
SUBJECT		SUBJECT		SUBJECT		SUBJECT		SUBJECT	
LEB		CAYES		A		P P R O A C H		i	
NG		ILE		A		F O L L E		E A S T	
O F		ILE		A		V A C H E		(18 04 N 73 38 W)	
(28)									
2, 7									
DATE OF PHOTO		TYPE		QUALITY		CLASS		NO. OF CARDS	
		4		1		1		3	
CLASSIFICATION		CAPTIONED BY		SOURCE OF PHOTOGRAPH		25X1A			
Approved For Release 2000/04/17		CAY		[REDACTED]		[REDACTED]			
FORM NO. 174 USE PREVIOUS EDITIONS									
PHOTO ANALYSIS REPORT									
GPO 918791									

PHOTO NO. ✓ 926504	LOT NO. \$ 3813	MAP REFERENCE C	LATITUDE 18 12 N		LONGITUDE 73 45 W	
COUNTRY Haiti		PROVINCE				
AREA NO. 23 E	SUBJECT C31	SUBJECT D2C	SUBJECT DK9	SUBJECT	SUBJECT	SUBJECT
L E S	C A Y E S	(N R)	N O R T H			
C O A S T	O F	I L E	A F O L L E			
E A S T	O F	I L E	A V A C H E			
(18 04 N 73 38 W)						
(31)						
2.7 25X1A						
DATE OF PHOTO	TYPE	QUALITY	CLASS	NO. OF CARDS	SOURCE OF PHOTOGRAPH	
	4	1	4	3	[REDACTED]	
CLASSIFICATION			CAPTIONED BY			
174			[Signature]			
Approved For Release 2000/04/17 : CIA-RDP78-05867A000414740011-8						
FORM NO. 1-54 174 USE PREVIOUS EDITIONS						
GPO 918791						

Release 2000/04/17 : CIA-RDP78-05867A000414740011-8

PHOTO NO. 926505 LOT NO. 3813 MAP REFERENCE C LATITUDE 18 12 N LONGITUDE 75 45 W

COUNTRY Haiti PROVINCE

AREA NO	SUBJECT	SUBJECT	SUBJECT	SUBJECT	SUBJECT	SUBJECT	SUBJECT	SUBJECT
23E	D2C	D23						
L E E	5	C O Y L	10	(N R)	15	C O A S T	20	
O F	25	I L E A	30	F O L L E	35	E A S T	40	
O F	45	I E E A	50	V A C H E	(18 04 N 73 38 W)			

at LBG


2

25X1A

(30)

DATE OF PHOTO	TYPE	QUALITY	CLASS	NO. OF CARDS
	4	1	4	2

CLASSIFICATION *our* CAPTIONED BY *UN*



Release 2000/04/17 : CIA-RDP78-05867A000414740011-8

PHOTO NO. 926506	LOT NO. 3813	MAP REFERENCE C	LONGITUDE 18 12 N 73
COUNTRY Haiti		PROVINCE	

AREA NO 23E	SUBJECT C81	SUBJECT ATC	SUBJECT D2C	SUBJECT	SUBJECT	SUBJECT	SUBJECT
L E B	C A Y E S	N A T I V E	F I L E	A F O L L E	E A S T	F I L E	A V A C H E
(18 04 N 73 38 W)							

Women ARE digging 10 feet into sand to obtain fresh water.

29

DATE OF PHOTO	TYPE	QUALITY	CLASS	NO. OF CARDS	SO
4	1	4	3	25X1A	<div style="background-color: black; width: 100px; height: 40px;"></div>

CLASSIFICATION
 Approved For Release 2000/04/17 : CIA-RDP78-05867A000414740011-8

CAPTIONED BY
 [Signature]

FORM NO. 174 USE PREVIOUS EDITIONS

PHOTO ANALYSIS REPORT

GPO 918791

Release 2000/04/17 : CIA-RDP78-05867A000414740011-8

PHOTO NO. ✓ 926507	LOT NO. 3813	MAP REFERENCE C	LATITUDE 19 57 N	LONGITUDE 72 50 W
COUNTRY Haiti		PROVINCE		
AREA NO. 23 E	SUBJECT C64 C64	SUBJECT C26	SUBJECT	SUBJECT
P O R T	5 - D E	10 - P A I X	15	20
T R E E	25	30	35	40
	45	50		
<div style="text-align: right;">6,10</div>				
DATE OF PHOTO	TYPE 4	QUALITY 1	CLASS 4	NO. OF CARDS 2
CLASSIFICATION			SOURCE OF PHOTOGRAPH 25X1A	
CAPTIONED BY AH			[REDACTED]	
Approved For Release 2000/04/17 : CIA-RDP78-05867A000414740011-8 FORM NO. 174 USE PREVIOUS EDITIONS PHOTO ANALYSIS REPORT GPO 918791				

CIA-RDP78-05867A000414740011-8

PHOTO NO. 926508 LOT NO. 3818 MAP REFERENCE C LATITUDE 19 57 N LONGITUDE 72 50 W

COUNTRY Haiti PROVINCE

AREA NO. 23E SUBJECT AK6 SUBJECT SUBJECT SUBJECT SUBJECT SUBJECT SUBJECT SUBJECT

P O R T ⁵ D E - P ¹⁰ A I X ¹⁵ C A R O L I ²⁰
²⁵ N E ³⁰ B R A D ³⁵ H A W , A M E R . ⁴⁰ B A T
⁴⁵ T I S T ⁵⁰ M I S S I O N A R Y

who has been in Haiti for 17 years. at
 Airport.

(88)

DATE OF PHOTO		TYPE	QUALITY	CLASS	NO. OF CARDS	SOURCE OF PHOTOGRAPH
		4	1	4	1	[REDACTED]
CLASSIFICATION				CAPTIONED BY		
				ad		

PHOTO NO. 926509 LOT NO. 3813 MAP REFERENCE C LATITUDE 19 57 N LONGITUDE 72 50 W

COUNTRY Haiti PROVINCE

AREA NO. 23 E SUBJECT D22 SUBJECT D23 SUBJECT C67

P O R T - D E - P A I X L K G. W E
 S T T W D T O W N F R O M B L A
 C K & A N D B E A C H 15 minutes

walk from town

(74)

DATE OF PHOTO	TYPE	QUALITY	CLASS	NO. OF CARDS	SOURCE
<u>4</u>	<u>1</u>	<u>3</u>	<u>3</u>	<u>3</u>	[REDACTED]
CLASSIFICATION			CAPTIONED BY		
<u>060</u>			<u>060</u>		

CIA-RDP78-05867A000414740011-8

PHOTO NO. <u>320510</u>	LOT NO. <u>83813</u>	MAP REFERENCE <u>C</u>	LATITUDE <u>19 57 N</u>	LONGITUDE <u>72 50 W</u>
COUNTRY <u>Haiti</u>		PROVINCE		
AREA NO. <u>23E</u>	SUBJECT <u>AK2</u>	SUBJECT <u>AK6</u>	SUBJECT	SUBJECT
P	O	R	T	
5		D	E	
10		P	A	
15				
20				
25				
30				
35				
40				
45				
50				

(87)

DATE OF PHOTO		TYPE	QUALITY	CLASS	NO. OF CARDS	SO
		4	1	4	2	
CLASSIFICATION			CAPTIONED BY			
174			ad			

PHOTO NO	926511	LOT NO	3813	MAP REFERENCE	C	LATITUDE	19 57 N	LONGITUDE	72 50 W
----------	--------	--------	------	---------------	---	----------	---------	-----------	---------

COUNTRY		Hanti		PROVINCE		SUBJECT		SUBJECT		SUBJECT		SUBJECT		SUBJECT		SUBJECT	
AREA NO		23 E		C 62		D 48		SUBJECT		SUBJECT		SUBJECT		SUBJECT		SUBJECT	
P	O	R	T	-	D	E	-	P	A	I	X			15	L	K	G.
U	T	H												35			
E	D		O	N	E			B	L	O	C	K		45			
EDGE.																	

DATE OF PHOTO			TYPE	QUALITY	CLASS	NO. OF CARDS	SOURCE
7/1/68			4	2	4	2	[REDACTED]
CLASSIFICATION					CAPTIONED BY		

PHOTO NO. 926512 LOT NO. 3813 MAP REFERENCE C LATITUDE 19 57 N LONGITUDE 72 50 W

COUNTRY Haiti PROVINCE

AREA NO	SUBJECT	SUBJECT	SUBJECT	SUBJECT	SUBJECT	SUBJECT	SUBJECT	SUBJECT
23 E	C67	D28	D29					
P O R T	5 -	D E -	P A I X			15	T O W N	20
E E N	25	F R O M	P O L I C E	35			F T A T	40
I O N	45			50				

which served as old MARINE barracks during occupation.

26 25X1A

DATE OF PHOTO	TYPE	QUALITY	CLASS	NO. OF CARDS	SOURCE OF PHOTOGRAPH
	4	1	4	2	

CLASSIFICATION *one* CAPTIONED BY *OH*

Approved For Release 2000/04/17 : CIA-RDP78-05867A000414740011-8

FORM NO. 174 USE PREVIOUS EDITIONS PHOTO ANALYSTS REPORT GPO 918791

PHOTO NO. 926513 LOT NO. 3813 MAP REFERENCE C LATITUDE 19 57 N LONGITUDE 72 50 W

COUNTRY Haiti PROVINCE _____
 AREA NO. 23 E SUBJECT C18 SUBJECT C5N SUBJECT _____ SUBJECT _____ SUBJECT _____ SUBJECT _____ SUBJECT _____
P O R T - D E - P A I X A P P R O A
C H T O H O P I T A L T H R U
C E M E T A R Y 10 min. walk

from hotel. Hospital building in bg.
 Cemetery's location indicative of good
 planning.

(81)

7, 10 25X1A

DATE OF PHOTO	TYPE	QUALITY	CLASS	NO. OF CARDS	SOURCE OF PHOTOGRAPH
<u>4</u>	<u>1</u>	<u>4</u>	<u>2</u>		

CLASSIFICATION

Approved For Release 2000/04/17 : CIA-RDP78-05867A000414740011-8

FORM NO. 174 USE PREVIOUS EDITIONS

PHOTO ANALYSIS REPORT

GPO 918791

Release 2000/04/17 : CIA-RDP78-05867A000414740011-8

PHOTO NO. 926514 LOT NO. 73813 MAP REFERENCE C LATITUDE 19 57 N LONGITUDE 72 50 W

COUNTRY		PROVINCE							
AREA NO		SUBJECT	SUBJECT	SUBJECT	SUBJECT	SUBJECT	SUBJECT	SUBJECT	SUBJECT
<u>Haiti</u>		<u>23 E</u>	<u>C6B</u>	<u>C26</u>					
<u>P</u>	<u>O</u>	<u>R</u>	<u>T</u>	<u>-</u>	<u>D</u>	<u>E</u>	<u>-</u>	<u>P</u>	<u>A</u>
<u>U</u>	<u>T</u>	<u>H</u>	<u>-</u>	<u>25</u>	<u>F</u>	<u>R</u>	<u>O</u>	<u>M</u>	<u>H</u>
<u>D</u>	<u>C</u>	<u>E</u>	<u>M</u>	<u>E</u>	<u>T</u>	<u>A</u>	<u>R</u>	<u>Y</u>	<u>4</u>

(82)

DATE OF PHOTO			TYPE	QUALITY	CLASS	NO. OF CARDS	SC
<u>6, 10</u>			<u>4</u>	<u>2</u>	<u>4</u>	<u>2</u>	<u>25X1A</u>
CLASSIFICATION					CAPTIONED BY		
<u>Approved For Release 2000/04/17 : CIA-RDP78-05867A000414740011-8</u>					<u>611</u>		

PHOTO NO. ✓ 920515		LOT NO. 7 3715		MAP REFERENCE C		LATITUDE 11 31 N		LONGITUDE 105 00 W	
COUNTRY Halla				PROVINCE					
AREA NO. 23 E		SUBJECT C26		SUBJECT D2C		SUBJECT		SUBJECT	
P O R T		D E		A I Y		W A T E R		F	
R O N T		M A R K E T		T I E		D E			
L A T O R T U E		I N		B g.					
(80)									
DATE OF PHOTO		TYPE		QUALITY		CLASS		NO. OF CARDS	
		4		2		✓		2	
CLASSIFICATION				CAPTIONED BY					
Approved For Release 2000/04/17 : CIA-RDP78-05867A000414740011-8				GPO 918791					

CIA-RDP78-05867A000414740011-8

PHOTO NO. ✓ 926516

LOT NO. 11-5

MAP REFERENCE C

LATITUDE 11 57 N

LONGITUDE 72 11 W

COUNTRY Laos

PROVINCE

AREA NO. 11-5

SUBJECT

SUBJECT

SUBJECT

SUBJECT

SUBJECT

SUBJECT

SUBJECT

SUBJECT

P	O	R	T	5	-	D	E	-	10	P	A	I	X	15	L	K	G.	20	N	O	
R	T	H		25	A	T	I	L	E	30	D	E		35	L	A		40	T	O	R
T	U	E		45	F	R	O	M	50	H	O	T	E								

ROOM.

(76)

2

25X1A

DATE OF PHOTO

TYPE

QUALITY

CLASS

NO. OF CARDS

SO



CAPTIONED BY

CLASSIFICATION

Approved For Release 2000/04/17 : CIA-RDP78-05867A000414740011-8

FORM NO. 174

USE PREVIOUS EDITIONS

PHOTO ANALYSIS REPORT

GPJ 918791

2000/04/17 : CIA-RDP78-05867A000414740011-8

PHOTO NO ✓ 926517	LOT NO. 75013	MAP REFERENCE C	LATITUDE 019 31 41	LONGITUDE 72 51 W
COUNTRY HAWAII		PROVINCE		
AREA NO 281	SUBJECT D3F	SUBJECT D2C	SUBJECT ALY	SUBJECT 10
5	15	20	25	30
CHANNEL				
25	30	35	40	45
MAINLAND				
45	50	ISLAND (in bg.)		
TOTORUGA				

25X1A

DATE OF PHOTO 17	TYPE 4	QUALITY 1	CLASS 4	NO. OF CARDS 3	SOI
CAPTIONED BY bno					(H)

Approved For Release 2000/04/17 : CIA-RDP78-05867A000414740011-8

FORM NO. 174
 1. Jan 54

PHOTO ANALYSIS REPORT


GPO 918791

PHOTO NO. 926518 LOT NO. S 3813 MAP REFERENCE C LATITUDE 18 32 N LONGITUDE 72 20 W

COUNTRY Haiti PROVINCE _____
 AREA NO. 23U SUBJECT D22 SUBJECT D49 SUBJECT _____ SUBJECT _____ SUBJECT _____ SUBJECT _____ SUBJECT _____
P O R T - A U - ¹⁰ P R I N C E ¹⁵ B E A ²⁰
C H ²⁵ 3/4 H R. ³⁰ B Y. ³⁵ J E E P O N ⁴⁰
P A V E D ⁴⁵ R O A D ⁵⁰ Toward St. Marc.

(65)

DATE OF PHOTO _____ TYPE 4 QUALITY 1 CLASS 4 NO. OF CARDS 2 SOURCE OF PHOTOGRAPH 25X1A
 CAPTIONED BY AW

PHOTO NO. <input checked="" type="checkbox"/> 926519		LOT NO. J 3812		MAP REFERENCE C		LATITUDE 10 32 N		LONGITUDE 70 20 W	
COUNTRY				PROVINCE					
AREA NO	SUBJECT	SUBJECT	SUBJECT	SUBJECT	SUBJECT	SUBJECT	SUBJECT	SUBJECT	SUBJECT
250	AKV								
P	5	10	15	20	25	30	35	40	45
T	A	U	T	O	M	A	I	N	T
H	O	P							
(67)									
28 25X1A									
DATE OF PHOTO		TYPE	QUALITY	CLASS	NO. OF CARDS	SOL			
		4	1	4	1				
CLASSIFICATION		CAPTIONED BY							
Approved For Release 2000/04/17 : CIA-RDP78-05867A000414740011-8									
GPO 918791									
FORM NO. 174 USE PREVIOUS EDITIONS									
PHOTO ANALYSIS REPORT									

Approved For Release 2000/04/17 : CIA-RDP78-05867A000414740011-8

PHOTO NO. ✓ 920520	LOT NO. S 3813	MAP REFERENCE C	LATITUDE 18 32 N	LONGITUDE 72 20 W																																																		
COUNTRY Haiti		PROVINCE																																																				
AREA NO. 23U	SUBJECT C16	SUBJECT	SUBJECT	SUBJECT																																																		
<table border="1" style="width: 100%; border-collapse: collapse; font-size: x-small;"> <tr> <td style="width: 10%;">P</td><td style="width: 10%;">O</td><td style="width: 10%;">R</td><td style="width: 10%;">T</td><td style="width: 10%;">-</td><td style="width: 10%;">A</td><td style="width: 10%;">U</td><td style="width: 10%;">-</td><td style="width: 10%;">P</td><td style="width: 10%;">R</td><td style="width: 10%;">I</td><td style="width: 10%;">N</td><td style="width: 10%;">C</td><td style="width: 10%;">E</td><td style="width: 10%;">M</td><td style="width: 10%;">A</td><td style="width: 10%;">I</td></tr> <tr> <td>N</td><td>O</td><td>F</td><td>F</td><td>I</td><td>C</td><td>E</td><td>O</td><td>F</td><td>D</td><td>E</td><td>P</td><td>T.</td><td>O</td><td>F</td><td></td><td></td></tr> <tr> <td>S</td><td>A</td><td>N</td><td>T</td><td>E</td><td>P</td><td>U</td><td>B</td><td>L</td><td>I</td><td>C</td><td></td><td></td><td></td><td></td><td></td></tr> </table>					P	O	R	T	-	A	U	-	P	R	I	N	C	E	M	A	I	N	O	F	F	I	C	E	O	F	D	E	P	T.	O	F			S	A	N	T	E	P	U	B	L	I	C					
P	O	R	T	-	A	U	-	P	R	I	N	C	E	M	A	I																																						
N	O	F	F	I	C	E	O	F	D	E	P	T.	O	F																																								
S	A	N	T	E	P	U	B	L	I	C																																												
<div style="text-align: right; margin-top: 10px;">(66)</div>																																																						
7,8 25X1A																																																						
DATE OF PHOTO		TYPE 4	QUALITY 4	CLASS 4																																																		
NO. OF CARDS 1		SO																																																				
CAPTIONED BY AW																																																						
CLASSIFICATION																																																						

Approved For Release 2000/04/17 : CIA-RDP78-05867A000414740011-8

GPO 918791

FORM NO. 174 USE PREVIOUS EDITIONS

PHOTO ANALYSIS REPORT

PHOTO NO. 92052 LOT NO. 8 3813 LONGITUDE N 15 19 57 N 72 52 W

COUNTRY Haiti PROVINCE

AREA NO	SUBJECT	SUBJECT	SUBJECT	SUBJECT	SUBJECT	SUBJECT	SUBJECT	SUBJECT	SUBJECT
23E	D18	D36							
LE	5	TR	0	1	5	10	R	1	5
3	0	25	M	1	N	U	T	E	20
0	F	45	P	0	R	T	D	E	40
							P	A	I

DATE OF PHOTO 1 TYPE 4 QUALITY 1 CLASS 4 NO. OF CARDS 2 SOURCE OF PHOTOGRAPH 25X1A

CLASSIFICATION 040 CAPTIONED BY act

Approved For Release 2000/04/17 : CIA-RDP78-05867A000414740011-8									
PHOTO NO. 926523		LOT NO. 3813		MAP REFERENCE NIS		LATITUDE 18 15 N		LONGITUDE 74 06 W	
COUNTRY Haiti				PROVINCE					
AREA NO. 23E		SUBJECT D36		SUBJECT AKW		SUBJECT		SUBJECT	
P O R T		- A -		P I M E N T		(N R)		R I	
V E R		C R O		\$ \$ I N G		N E A R		T O	
W N									
<div style="border: 1px solid black; border-radius: 50%; width: 50px; height: 50px; display: flex; align-items: center; justify-content: center; margin: 0 auto;"> 34 </div>									
<div style="display: flex; justify-content: space-between; align-items: center;"> 28 1.29 25X1A </div>									
DATE OF PHOTO		TYPE	QUALITY	CLASS	NO. OF CARDS	SOURCE			
		4	2	4	2				
CLASSIFICATION OUO				CAPTIONED BY GH					
Approved For Release 2000/04/17 : CIA-RDP78-05867A000414740011-8									
PHOTO ANALYSIS REPORT									

Approved For Release 2000/04/17 : CIA-RDP78-05867A000414740011-8

PHOTO NO. 926524 LOT NO. 3813 MAP REFERENCE Map like 19 57 N LONGITUDE 72 46 W

COUNTRY Haiti PROVINCE

AREA NO	SUBJECT	SUBJECT	SUBJECT	SUBJECT	SUBJECT	SUBJECT	SUBJECT	SUBJECT
23E	C6B	C14						
L A	P	O	I	N	T	L	K	G.
O	W	N	S	T	R	E	E	T
S	T	M	I	S	S	I	O	N

10 L K G. 15 E A S T 20
25 S T R E E T 30 T W D. 35 B A P T I 40
45 S T M I S S I O N S E A T L A Point,

(5 minutes walk from hotel)

90

6,10 25X1A

DATE OF PHOTO	TYPE	QUALITY	CLASS	NO. OF CARDS	SC
<u>7</u>	<u>4</u>	<u>1</u>	<u>4</u>	<u>2</u>	

CLASSIFICATION SECRET CAPTIONED BY ad

2000/04/17 CIA-RDP78-05867A000414740011-8

PHOTO NO. ✓ 926526	LOT NO. 3813	MAP REFERENCE N18	LATITUDE 19 56 N	LONGITUDE 72 43 W
COUNTRY HAITI		PROVINCE		
AREA NO. 23E	SUBJECT C64	SUBJECT	SUBJECT	SUBJECT
S	A	I	N	T
L	K	G	S	O
Q	U	A	R	E
<div style="text-align: right; margin-top: 10px;">(92)</div>				
DATE OF PHOTO		TYPE	QUALITY	CLASS
		4	1	4
CLASSIFICATION		CAPTIONED BY		
OUR		att		

FORM NO. 174
 USE PREVIOUS EDITIONS

PHOTO ANALYSIS REPORT

GPO 916791

Release 2000/04/17 : CIA-RDP78-05867A000414740011-8

PHOTO NO. ✓ 926527	LOT NO. 3813	MAP REFERENCE ASSOTW	LATITUDE 18 40 N	LONGITUDE 74 10 W
COUNTRY Haiti		PROVINCE		

AREA NO	SUBJECT	SUBJECT	SUBJECT	SUBJECT	SUBJECT	SUBJECT	SUBJECT	SUBJECT
23U	AK6							
J	E	R	E	M	I	E	A	I
R	K	I	N	G	L	O	T	

63

DATE OF PHOTO	TYPE	QUALITY	CLASS	NO. OF CARDS	SOU
	4	2	4	1	[REDACTED]

CAPTIONED BY
AB

25X1A

CLASSIFICATION
 Approved For Release 2000/04/17 : CIA-RDP78-05867A000414740011-8

GPO 918791

FORM NO. 174 USE PREVIOUS EDITIONS

PHOTO ANALYSIS REPORT

PHOTO NO. 926528 LOT NO. 3813 MAP REFERENCE C LATITUDE 18 05 N LONGITUDE 73 56 W
 COUNTRY Haiti PROVINCE _____
 AREA NO. 23E SUBJECT C6B SUBJECT C64 SUBJECT _____ SUBJECT _____ SUBJECT _____ SUBJECT _____ SUBJECT _____ SUBJECT _____

P	O	R	T	5	S	A	L	U	T	10									
E	E	T	25							30									
			45							50									

(44)

6 25X1A

DATE OF PHOTO	TYPE	QUALITY	CLASS	NO. OF CARDS	SOURCE
	4	2	4	2	

CLASSIFICATION _____ CAPTIONED BY AK
 Approved For Release 2000/04/17 : CIA-RDP78-05867A000414740011-8
 FORM NO. 174 USE PREVIOUS EDITIONS PHOTO ANALYSIS REPORT GPO 918791

Approved For Release 2000/04/17 : CIA-RDP78-05867A000414740011-8

PHOTO NO. ✓ 926530	LOT NO. \$ 3813	MAP REFERENCE N18	LONGITUDE 20 04 N 72 49 W
COUNTRY Haiti		PROVINCE	
AREA NO. 23U	SUBJECT D2C	SUBJECT C18	SUBJECT D2G
T	O	R	T
U	G	A	
I	S	L	A
N	D		
A	P	P	R
O	A	C	H
I	N	G	
I	S	L	A
N	D		
P	E	R	E
R	I	O	
H	O	S	
P	I	T	A
L			
on top of this mountain			
(95)			
DATE OF PHOTO		TYPE	QUALITY
7		4	1
CLASSIFICATION		CAPTIONED BY	NO. OF CARDS
OUD		du	3
FORM NO. 174		2,9 25X1A	
USE PREVIOUS EDITIONS		SOURCE OF PHOTOGRAPH	
		[REDACTED]	
Approved For Release 2000/04/17 : CIA-RDP78-05867A000414740011-8		GPO 918791	

PHOTO ANALYSIS REPORT

2000/04/17 : CIA-RDP78-05867A000414740011-8

PHOTO NO. 926381 LOT NO. 3813 MAP REFERENCE R LONGITUDE 20 04 N 72 49 W

COUNTRY Haiti PROVINCE

AREA NO	SUBJECT	SUBJECT	SUBJECT	SUBJECT	SUBJECT	SUBJECT	SUBJECT	SUBJECT
<u>23U</u>	<u>C18</u>							
<u>T O R T U G A</u>	<u>5</u>	<u>I S L A N D</u>	<u>10</u>	<u>15</u>	<u>P E R E</u>	<u>20</u>		
<u>R I O</u>	<u>25</u>	<u>H O P I T A L</u>	<u>30</u>	<u>35</u>		<u>40</u>		
	<u>45</u>		<u>50</u>					

(101)

25X1A

DATE OF PHOTO	TYPE	QUALITY	CLASS	NO. OF CARDS	SC
	<u>4</u>	<u>1</u>	<u>4</u>	<u>1</u>	

CLASSIFICATION one CAPTIONED BY LT

Approved For Release 2000/04/17 : CIA-RDP78-05867A000414740011-8

FORM NO. 174 USE PREVIOUS EDITIONS PHOTO ANALYSTS REPORT 000414740011-8

GPO 918791

Release 2000/04/17 : CIA-RDP78-05867A000414740011-8										LONGITUDE																																																																																																																							
PHOTO NO. 026582										LOT NO. 3810										MAP REFERENCE N11										CONTROL 20 04 N 72 47 W																																																																																																			
COUNTRY										PROVINCE																																																																																																																							
AREA NO. 2311										SUBJECT D23										SUBJECT DSF										SUBJECT D48										SUBJECT D2G										SUBJECT										SUBJECT										SUBJECT										SUBJECT																																																	
T										5										10										15										20										25										30										35										40																																																	
S										25										30										35										40										45										50																																																																					
O										F										R										O										M										\$										U										M										M										I										T										O										F									
M										O										U										N										T										A										I										N																																																											

PHOTO NO. 926533 OT NO. 83813 MAP REFERENCE C ALTITUDE 20 04 N LONGITUDE 72 49 W

COUNTRY Haiti PROVINCE _____
 AREA NO 23E SUBJECT C67 SUBJECT C31 SUBJECT _____ SUBJECT _____ SUBJECT _____ SUBJECT _____ SUBJECT _____
T O R T U G A ⁵ I S L A N D ¹⁵ T O W N ²⁰
O N ²⁵ T O P ³⁰ O F ³⁵ M O U N T ⁴⁰ P A L
M A ⁴⁵ N E A R ⁵⁰ H O S P I T A L

102


DATE OF PHOTO _____ TYPE 4 QUALITY 1 CLASS 4 NO. OF CARDS 2 SOURCE 
 CAPTIONED BY GA

PHOTO NO. 926534	LOT NO. \$3952	MAP REFERENCE NIS	LATITUDE 00 36 S	LONGITUDE 80 25 W
COUNTRY ECUADOR		PROVINCE MANABI		
AREA NO. 512J	SUBJECT C34	SUBJECT COJ	SUBJECT AM9	
B	A	H	I	5
A	D	E	C	10
A	R	A	Q	15
U	E			20
O	M	E	25	0
F	M	2	30	S
	B	E	35	R
T	H	A	40	S
O	S	45	D	50
E	D	U	E	N
A	S			
SITE OF				
ABRAHAM LINCOLN SCHOOL AND LA VOZ				
DE LA CARAS, SHORT WAVE RADIO STATION.				

25X1C

7-9-23

DATE OF PHOTO	TYPE	QUALITY	CLASS	NO. OF CARDS	SOURCE OF PHOTOGRAPH
63	4	1	3	3	
CLASSIFICATION					CAPTIONED BY
Conf					JEP

Approved For Release 2000/04/17 : CIA-RDP78-05867A000414740011-8

PHOTO NO. 826535	LOT NO. \$3932	MAP REFERENCE NIS	LATITUDE 00 36 S	LONGITUDE 80 25 W
COUNTRY ECUADOR		PROVINCE MANABI		
AREA NO. 512J	SUBJECT C6B	SUBJECT C67	SUBJECT	SUBJECT
B A H I	⁵ A	D E	¹⁰ C A R A Q U E	²⁰ E
K G	²⁵ F R O M	H	³⁰ O T E L	³⁵ I T A L I
T O W A R D	⁴⁵ S E A	⁵⁰		A

6-7		25X1C			
DATE OF PHOTO	TYPE	QUALITY	CLASS	NO. OF CARDS	SOURCE OF PHOTOGRAPH
634	1	3	2		
CLASSIFICATION Conf.		CAPTIONED BY JEP			

PHOTO NO. 926536 LOT NO. 3932 MAP REFERENCE NIS LATITUDE 00 36 S LONGITUDE 80 25 W

COUNTRY ECUADOR PROVINCE MANABI

AREA NO	SUBJECT	SUBJECT	SUBJECT	SUBJECT	SUBJECT	SUBJECT	SUBJECT	SUBJECT	SUBJECT
512 J	ALB	D23	C67	DOD	ALA				
B A H I A	D E	C A R A	Q U E Z						
K G	T O W A R D	S E A	A T	F E R					
R I L A N D I N G		T O W N	O F	S A N					
VIENTE ACROSS BAY.									

1-7-30

DATE OF PHOTO	TYPE	QUALITY	CLASS	NO. OF CARDS	SOURCE OF PHOTOGRAPH
6 3 4	1	3	5	25X1C	

CLASSIFICATION: CONF CAPTIONED BY: JEP

PHOTO NO. 926537 LOT NO. 63932 MAP REFERENCE NIS LATITUDE 00 36 S LONGITUDE 80 25 W

COUNTRY ECUADOR PROVINCE MANABI
 AREA NO 512 J SUBJECT AL8 SUBJECT D23 SUBJECT DDD SUBJECT ALA
 B A N I A D E C A R A Q U E Z
 K G I N L A N D A T F E R R Y
 A N D I N G O N B A Y.

1-30

DATE OF PHOTO	TYPE	QUALITY	CLASS	NO. OF CARDS	SOURCE OF PHOTOGRAPH
6 3 4	1	3	4		25X1C

CLASSIFICATION

CAPTIONED BY

RELEASE 2000/04/17 : CIA-RDP78-05867A000414740011-8

PHOTO NO.	926528	LOT NO.	53932	MAP REFERENCE	NIS	LATITUDE	00 36 S	LONGITUDE	80 25 W
COUNTRY		PROVINCE							
ECUADOR		MANABI							
AREA NO.	SUBJECT	SUBJECT	SUBJECT	SUBJECT	SUBJECT	SUBJECT	SUBJECT	SUBJECT	SUBJECT
512J	COJ								
B	A	H	I	A	D	E	C	A	R
E	W	S	C	H	O	O	L		

PART 1 OF 2 PART PAN. SEE CIA #

7-9

DATE OF PHOTO	TYPE	QUALITY	CLASS	NO. OF CARDS	SOURCE OF PHOTOGRAPH
63	4	1	3	1	25X1C

CLASSIFICATION

CONF

CAPTIONED BY

JEP

FORM NO. 172

USE PREVIOUS EDITIONS

Approved For Release 2000/04/17 : CIA-RDP78-05867A000414740011-8

PHOTO ANALYSIS REPORT

GPO : 1962 O - 647425

GPO : 1962 O - 647425

PHOTO NO. 928540		LOT NO. 3932		MAP REFERENCE NIS		LATITUDE 00 36 S		LONGITUDE 80 25 W															
COUNTRY ECUADOR				PROVINCE MANABI																			
AREA NO. 512 J		SUBJECT DRS		SUBJECT ALC		SUBJECT		SUBJECT															
B	A	H	I	A	D	E	C	A	R														
E	A	W	A	L	L																		
5		10		15		20		25															
30		35		40		45		50															
<p>- 2</p> <table border="1"> <tr> <td>DATE OF PHOTO</td> <td>C</td> <td>TYPE</td> <td>QUALITY</td> <td>CLASS</td> <td>NO. OF CARDS</td> <td>SOURCE OF PHOTOGRAPH</td> </tr> <tr> <td>6</td> <td>3</td> <td>4</td> <td>1</td> <td>3</td> <td>2</td> <td>25X1C</td> </tr> </table>										DATE OF PHOTO	C	TYPE	QUALITY	CLASS	NO. OF CARDS	SOURCE OF PHOTOGRAPH	6	3	4	1	3	2	25X1C
DATE OF PHOTO	C	TYPE	QUALITY	CLASS	NO. OF CARDS	SOURCE OF PHOTOGRAPH																	
6	3	4	1	3	2	25X1C																	
CLASSIFICATION Conf					CAPTIONED BY JEP																		

PHOTO NO.	920541	LOT NO.	3932	MAP REFERENCE	C	LATITUDE	00 36 S	LONGITUDE	80 25 W
COUNTRY	ECUADOR								
AREA NO.	512J	SUBJECT	66B	SUBJECT	667	SUBJECT		SUBJECT	
B		A	I	A	D	E	C	A	R
K		G	A	W	A	Y	F	R	O
I		N	L	A	N	D	S	I	D
		STREET.							

DATE OF PHOTO	6-7	TYPE	4	QUALITY	1	CLASS	3	NO. OF CARDS	2	SOURCE OF PHOTOGRAPH	25X1C
CLASSIFICATION		Conf		CAPTIONED BY		JEP					

100-000000-11-8 CIA-RDP78-05867A000414740011-8

PHOTO NO. 926543		LOT NO. 53932		MAP REFERENCE NIS		LATITUDE 00 36 S		LONGITUDE 80 25 W	
COUNTRY ECUADOR				PROVINCE MANABI					
AREA NO. 512J		SUBJECT C6B		SUBJECT C67		SUBJECT		SUBJECT	
B	A	H	I	A	D	E	C	A	R
K	G	T	O	W	A	R	S	E	A
A	N	D	S	I	D	E	O	F	M A L E C O N S T R E E T .
DATE OF PHOTO		TYPE		QUALITY		CLASS		NO. OF CARDS	
6-7		634		1		3		2	
CLASSIFICATION						SOURCE OF PHOTOGRAPH			
CONFIDENTIAL						25X1C			
CAPTIONED BY									
28P									

FORM NO. 17A
 1 Jan 56

Approved For Release 2000/04/17 : CIA-RDP78-05867A000414740011-8
PHOTO ANALYSIS REPORT

GPO : 1962 O - 641425

PHOTO NO. 926544 LOT NO. 83932 MAP REFERENCE NIS LATITUDE 00 36 S LONGITUDE 80 25 W

COUNTRY ECUADOR PROVINCE MANABI
AREA NO 512 J SUBJECT C6B C67 D0D
B A H I A D E C A R A S U E Z
K G I N L A N D A T C E N T E R
O F T O W N N O T E T E R R A I N I N
B G .

1-6-7

DATE OF PHOTO TYPE QUALITY CLASS NO. OF CARDS SOURCE OF PHOTOGRAPH 25X1C
6 3 4 1 3 3
CLASSIFICATION Capt. CAPTIONED BY JEP

PHOTO NO. 928545		LOT NO. 83932		MAP REFERENCE NIS		LATITUDE 01 03 S		LONGITUDE 80 27 W	
COUNTRY ECUADOR				PROVINCE MANABI					
AREA NO. 512		SUBJECT C06		SUBJECT C28		SUBJECT		SUBJECT	
P	O	R	T	O	V	I	E	J	O
S	O	F	F	I	C	E	S.		
DATE OF PHOTO 7-8		TYPE 6 3 4		QUALITY 1		CLASS 3		NO. OF CARDS 2	
CLASSIFICATION		CAPTIONED BY		SOURCE OF PHOTOGRAPH 25X1C					
FORM NO. 174		USE PREVIOUS EDITIONS		GPO : 1952 O - 647425					

PHOTO NO. 926543										LOT NO. 83932										MAP REFERENCE NIS										LATITUDE 01 03 S										LONGITUDE 80 27 W									
COUNTRY ECUADOR																				PROVINCE MANABI																													
AREA NO 512J					SUBJECT C09					SUBJECT C06					SUBJECT					SUBJECT					SUBJECT					SUBJECT					SUBJECT														
P	O	R	T		S	O	V	I	E	J										M	E	D	I	C	A	L		20																					
D	E	P	T.		25	O	F			30	T	H	E							S	O	35	C	I	A	L		40																					
E	C	U	R		45	I	T	Y		50	O	F	F	I						C	E	S																											
7-8-10																																																	
DATE OF PHOTO										TYPE					QUALITY					CLASS					NO. OF CARDS					SOURCE OF PHOTOGRAPH 25X1C																			
6 3										4					1					3					2																								
CLASSIFICATION															CAPTIONED BY																																		
Conf.															JEP																																		
Approved For Release 2000/04/17 : CIA-RDP78-05867A000414740011-8 FORM NO. 174 USE PREVIOUS EDITIONS PHOTO ANALYSIS REPORT																																																	

[illegible][illegible]

6-7

DATE OF PHOTO

TYPE

QUALITY

CLASS

NO. OF CARDS

SOURCE OF PHOTOGRAPH

25X1C

6 | 3

4

1

3

2

CLASSIFICATION

CAPTIONED BY

ED BY *FEP*

PHOTO NO. 926518		LOT NO. 83932		MAP REFERENCE NIS		LATITUDE 01 03 S		LONGITUDE 80 27 W	
COUNTRY ECUADOR				PROVINCE MANABI					
AREA NO 512J		SUBJECT C6B		SUBJECT C67		SUBJECT		SUBJECT	
P	U	R	T	S	O	V	I	E	J
				10		L		K	15
M				25		N		A	
				30		S		T	
				45				50	
6-7									
DATE OF PHOTO		TYPE		QUALITY		CLASS		NO. OF CARDS	
6 3		4		1		3		2	
CLASSIFICATION						CAPTIONED BY			
Comp						JEP			
FORM NO. 174						GPO : 1962 O - 647425			
Approved For Release 2000/04/17 : CIA-RDP78-05867A000414740011-8									
PHOTO ANALYSIS REPORT									

[illegible]

7-8		DATE OF PHOTO	TYPE	QUALITY	CLASS	NO. OF CARDS	SOURCE OF PHOTOGRAPH
		6 3	4	1	3		25X1C
CLASSIFICATION						CAPTIONED BY	
Approved For Release 2000/04/17 : CIA-RDP78-05886R000414740011-8 Conf.						PHOTO ANALYSIS REPORT GPO : 1962 O - 547425	

FORM NO. 174 USE PREVIOUS EDITIONS