

LONGITUDE 14740020.8

PHOTO NO. 926952      LOT NO. *R4678*      REFERENCE *C 4711*      DATE OF PHOTO *4/17*      ANALYSIS REPORT NO. *05867A000414740020-8*

COUNTRY *France*      PROVINCE *INDRE-ET-LOIRE*

AREA NO.	SUBJECT	SUBJECT	SUBJECT	SUBJECT	SUBJECT	SUBJECT	SUBJECT	SUBJECT	SUBJECT
<i>1646M</i>	<i>502</i>	<i>507</i>							
<i>CH</i>	<i>1</i>	<i>N</i>	<i>5</i>	<i>N</i>	<i>E</i>	<i>D</i>	<i>F</i>	<i>10</i>	<i>15</i>
									<i>20</i>
									<i>35</i>
									<i>40</i>
									<i>45</i>
									<i>50</i>

*REACTO*

DATE OF PHOTO	TYPE	QUALITY	CLASS	NO. OF CARDS	SOURCE OF PHOTOGRAPH
	<i>1</i>	<i>2</i>	<i>1</i>	<i>2</i>	<i>French Technical Bulletin</i> <i>No. 5, 1962</i>

CLASSIFICATION *Top*      CAPTIONED BY *(top)*

PHOTO NO.	326553	LOT NO.	R-4678	MAP REFERENCE		EDITIONS	
COUNTRY	FRANCE						
AREA NO.	6M	SUBJECT	AKA ARM	SUBJECT		SUBJECT	
	5		10		15		20
	25		30		35		40
	45		50				
TRACK RELAYING NOT DESIGNED BY THE RENEGH STATE R.R. (BNCF)							

LAYING A READY-MOUNTED LENGTH OF TRACK BY MEANS OF THE LAYING GIRDER.

27	DATE OF PHOTO	TYPE	QUALITY	CLASS	NO. OF CARDS	SOURCE OF PHOTOGRAPH
	62	4	2	4	2	FRENCH TECHNICAL BULLETIN
CLASSIFICATION	000		CAPTIONED BY		NO 5, 1962	

PHOTO NO. 926951	LOT NO. R-4678	MAP REFERENCE	COUNTRY	PROVINCE	SUBJECT	SUBJECT	SUBJECT	SUBJECT	SUBJECT	SUBJECT
			FRANCE							
AREA NO. 6M	SUBJECT AKEAKM	SUBJECT	SUBJECT	SUBJECT	SUBJECT	SUBJECT	SUBJECT	SUBJECT	SUBJECT	SUBJECT
	5	10	15	20	25	30	35	40	45	50
TRACK RELAYING IN MARCH										
NEW DESIGN NEEDED BY THE										
RENCH STATE R.R. (SNCF)										

RELOADING THE TEMPORARY TRACK RAILS BY  
 BACKING THE SPECIALLY-EQUIPPED TRAIN

27	DATE OF PHOTO	TYPE	QUALITY	CLASS	NO. OF CARDS	SOURCE OF PHOTOGRAPH
	6-2	4	2	4	2	FRENCH TECHNICAL BULLETIN
CLASSIFICATION	0-00				CAPTIONED BY	NO 5, 1962
					JOS	

PHOTO NO.	926955	LOT NO.	54137	MAP REFERENCE	C	GRID	5228 N	LONGITUDE	095520 E
COUNTRY	NETHERLANDS		PROVINCE	NOORD HOLLAND					
AREA NO	533M	SUBJECT	A33	SUBJECT	A35	SUBJECT		SUBJECT	
	I	J	M	U	5	I	D	E	N
	N	V	8	25	T	E	E	L	P
	M	D	45	T	A	N	D	E	M
					10	B	R	E	E
					15	D	B	A	N
					20	D			
					30				
					35	5	I	T	A
					40				
					50				

COLD MILL.

(10)

25X1A



DATE OF PHOTO	TYPE	QUALITY	CLASS	NO. OF CARDS	SO
63	1	2	✓	1	


CAPTIONED BY

One

AL

2000/04/17 : CIA-RDP78-05867A000414740020-8

PHOTO NO <b>926956</b>	LOT NO <b>54137</b>	MAP REFERENCE <b>C</b>	LONGITUDE <b>52 21 N</b>
COUNTRY <b>NETHERLANDS</b>	PROVINCE <b>NOORD HOLLAND</b>	SUBJECT	SUBJECT
AREA NO <b>S33M</b>	SUBJECT <b>A33</b>	SUBJECT <b>A35</b>	SUBJECT
<b>1</b>	<b>J M U</b>	<b>5</b>	<b>1 D E N</b>
<b>10</b>	<b>B R E E D</b>	<b>15</b>	<b>S A N D</b>
<b>20</b>	<b>25</b>	<b>30</b>	<b>P E T</b>
<b>30</b>	<b>35</b>	<b>40</b>	<b>S I N G L</b>
<b>40</b>	<b>45</b>	<b>50</b>	<b>E S T A N D</b>
<b>REVERSING</b>			
<b>25X1A</b>			
DATE OF PHOTO	TYPE	QUALITY	CLASS
<b>63</b>	<b>1</b>	<b>2</b>	<b>✓</b>
NO. OF CARDS	CAPTIONED BY		
<b>✓</b>	<b>Ono</b>		



Approved For Release 2000/04/17 : CIA-RDP78-05867A000414740020-8

926957      LOT NO. \$ 1506      MAP REFERENCE C      LATITUDE 25-33 S 49-14 W

COUNTRY BRAZIL      PROVINCE PARANA

AREA NO	SUBJECT	SUBJECT	SUBJECT	SUBJECT	SUBJECT	SUBJECT	SUBJECT	SUBJECT
433 H	A63	C2C						
CUR	5 T	10 I	15 S	20 A	TEATRO	15	GUA	20
IRA	25	30	35	40	CONSTRUCTI			
ON	45	50						

Pt 1 of 3 Pt Series. See CIA No. 926957-959  
 (25-10) 25X1C

DATE OF PHOTO	TYPE	QUALITY	CLASS	NO. OF CARDS
24 JAN 63	4	1	3	2

PHOTO NO. 026958

LOT NO. 1506


MAP REFERENCE C

LATITUDE 25-33 S LONGITUDE 49-14 W

COUNTRY	BRAZIL		PROVINCE	PARANA			
AREA NO.	433 H	SUBJECT	AG3 C2C	SUBJECT		SUBJECT	
	CURITIBA			TEATRO		GUA	20
	IRA		UNDER		CONSTRUC		40
	GN.						

25X1C

Pt 2 of 3 Pt Series. See CIA No. 026957-059 (25-10)



DATE OF PHOTO	TYPE	QUALITY	CLASS	NO. OF CARDS
24 JAN 63	4	1	3	2

PHOTO NO. 926959      LOT NO. 1506      MAP REFERENCE C      LATITUDE 25-33S 49-14W

COUNTRY BRAZIL      PROVINCE PARANA

AREA NO	SUBJECT	SUBJECT	SUBJECT	SUBJECT	SUBJECT	SUBJECT	SUBJECT
433 H	A63	C2C					
CURITIBA			10	TEATRO			GUA
IRA			20	CONSTRUC			TI
UNDER			30				
GW.			40				
			50				

P13 of 3 P1 Series See CIA No. 926957-959  
 (25-10) 25X1C

DATE OF PHOTO	TYPE	QUALITY	CLASS	NO. OF CARDS
24 JAN 63	4	1	3	2



Case 2000/04/17 : CIA-RDP78-05867A000414740020-8

PHOTO NO	926960	LOT NO	1506	MAP REFERENCE	C	LATITUDE	05-33S	LONGITUDE	49-17W
COUNTRY	BRAZIL		PROVINCE	PARANA					
AREA NO	433H	SUBJECT	AG3	SUBJECT	AJA	SUBJECT		SUBJECT	
		5		10		15		20	
		25		30		35		40	
		45		50					

CU R I T I B A  
N D E R  
O T E

B U I L D I N G  
C O N S T R U C T I O N  
D R A I N A G E S Y S T E M.

(7-9) 25X1C

DATE OF PHOTO	TYPE	QUALITY	CLASS	NO. OF CARDS
24 JUN 63	4	1	3	2
CAPTIONED BY			[REDACTED]	

2000/04/17 : CIA-RDP78-05867A000414740020-8

PHOTO NO. 026961

LOT NO. \$ 1506

MAP REFERENCE C

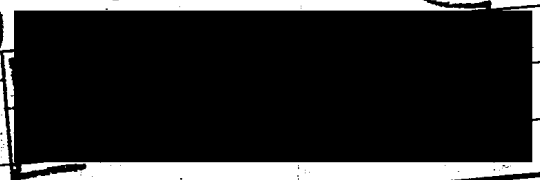
LATITUDE 30-01 S

LONGITUDE 51-13 W

COUNTRY	BRAZIL									
AREA NO.	633H									
	SUBJECT	SUBJECT	SUBJECT	SUBJECT	SUBJECT	SUBJECT	SUBJECT	SUBJECT	SUBJECT	SUBJECT
	ALA	CAE								WAREHO
	5			10					15	
	P	A	L	E	G	R	E		W	A
	25								35	R
	U	A	L	O	N	G			W	A
	45								50	T
	T.									

25X1C

(30)



DATE OF PHOTO	TYPE	QUALITY	CLASS	NO. OF CARDS
22 JAN 63	4	1	3	2

CAPTIONED BY

Approved For Release 2000/04/17 : CIA-RDP78-05867A000414740020-8

PHOTO NO. 926962 LOT NO. \$ 1506 MAP REFERENCE C LATITUDE 30-01 S LONGITUDE 51-30 W

COUNTRY	BRAZIL							PROVINCE	RIO GRANDE DO SUL								
AREA NO.	633H	SUBJECT	C18	SUBJECT		SUBJECT		SUBJECT		SUBJECT		SUBJECT					
	P	O	R	T	O	A	L	E	G	R	E	G	O	V	E	R	N
	M	E	N	T	H	O	S	P	I	T	A	L.					

25X1C

DATE OF PHOTO	TYPE	QUALITY	CLASS	NO. OF CARDS
22 JAN 63	4	1	3	1

CAPTIONED BY [Signature]




2000/04/17 : CIA-RDP78-05867A000414740020-8

PHOTO NO. 926963	LOT NO. \$ 1506	MAP REFERENCE C	LATITUDE 30-01 S	LONGITUDE 57-13 W
COUNTRY BRAZIL	PROVINCE RIO GRANDE DO SUL			
AREA NO. 633H	SUBJECT CGB	SUBJECT	SUBJECT	SUBJECT
P O R T O	A L E G R E			S T R E E T
S C E N E				

25X1C

(6)



DATE OF PHOTO	TYPE	QUALITY	CLASS	NO. OF CARDS
22 JAN 63	4	10	3	1

Approved For Release 2000/04/17 : CIA-RDP78-05867A000414740020-8


PHOTO ANALYSIS REPORT

GPO : 1962 O - 647425

FORM NO. 174 USE PREVIOUS EDITIONS

PHOTO NO. 926965	LOT NO. \$ 1506	MAP REFERENCE C	LATITUDE 25-33 S	LONGITUDE 49-17 W			
COUNTRY BRAZIL	PROVINCE PARANA						
AREA NO. 433 H	SUBJECT C32	SUBJECT	SUBJECT	SUBJECT	SUBJECT	SUBJECT	SUBJECT
CURITIBA	10	APARTMENT				20	
BUILDING	30						40
	45						

25X1C



DATE OF PHOTO	TYPE	QUALITY	CLASS	NO. OF CARDS
24 JAN 63	4	1	3	1

CAPTIONED BY

PHOTO NO. 926555	LOT NO. \$ 1506	MAP REFERENCE C	LATITUDE 25-33S	LONGITUDE 49-19W
COUNTRY BRAZIL	PROVINCE PARANA			
AREA NO 433H	SUBJECT C14	SUBJECT C46	SUBJECT	SUBJECT
CURRITI	BA	UNIVERSITY		
OF	PARANA	NOTE	MAN	
UMENT	IN	FIG.		

(9-10) 25X1C

DATE OF PHOTO	TYPE	QUALITY	CLASS	NO. OF CARDS	SO
24 JAN 63	4	1	3	2	

PHOTO NO. 926966      LOT NO. \$ 1506      MAP REFERENCE C      LATITUDE 25-33-41

COUNTRY BRAZIL      PROVINCE PARANA

AREA NO. 433 H	SUBJECT C28	SUBJECT C14	SUBJECT	SUBJECT	SUBJECT	SUBJECT	SUBJECT	SUBJECT
CURITIBA			10	OFFICE				20
UNIVERSITY			30	BUILDING				40
			50					

25X1C

(7-9)



DATE OF PHOTO	TYPE	QUALITY	CLASS	NO. OF CARDS
29 JAN 63	4	1	3	2

000417 : CIA-RDP78-05867A00041740020.8

PHOTO NO. 926967      LOT NO. 1506      MAP REFERENCE C      LATITUDE 25-33S 49-17W

COUNTRY BRAZIL      PROVINCE PARANA

AREA NO. 433H	SUBJECT C18	SUBJECT	SUBJECT	SUBJECT	SUBJECT	SUBJECT	SUBJECT	SUBJECT	SUBJECT
CURITIBA				UNIVERSITY					
HOSPITAL									

(70) 25X1C

[REDACTED]

DATE OF PHOTO	TYPE	QUALITY	CLASS	NO. OF CARDS
24 JAN 63	4	?	3	1

Approved For Release 2000/04/17 : CIA-RDP78-05867A00041740020.8

PHOTO ANALYSIS REPORT



PHOTO NO. 926968      LOT NO. 1500      MAP REFERENCE C      LATITUDE 25-33S      LONGITUDE 47-14W

COUNTRY BRAZIL      PROVINCE PARANA

AREA NO	SUBJECT	SUBJECT	SUBJECT	SUBJECT	SUBJECT	SUBJECT	SUBJECT	SUBJECT
433H	CDG							
	5	10	15	20				
CURITIBA		PLAZA		NEAR				
	25	30	35	40				
TEATRO		GUAIRA		UNID				
	45	50						
ENTIFIED		BLDG		IN				

DATE OF PHOTO	TYPE	QUALITY	CLASS	NO. OF CARDS
24 Jun 63	4	1	-	1

CLASSIFICATION (7) 25X1C

PHOTO NO. 926969 LOT NO. 31506 MAP REFERENCE C LATITUDE 25-33 S LONGITUDE 49-14 W

COUNTRY BRAZIL PROVINCE PARANA

AREA NO	SUBJECT	SUBJECT	SUBJECT	SUBJECT	SUBJECT	SUBJECT	SUBJECT	SUBJECT
433H	C6B	AMC	A9N	A4Q				
	5	10	15	20				
CURR	TIBA		ELECTR	C				P
25	30	35	40					
OWER	TELEPHONE		LIN					
45	50							
ES								

(6-17-23) 25X1C

DATE OF PHOTO	TYPE	QUALITY	CLASS	NO. OF CARDS
24 JAN 63	41	3	4	



CLASSIFICATION Conf CAPTIONED BY [Signature]

PHOTO NO. 926971 LOT NO. 31506 MAP REFERENCE C LATITUDE 12-59 S LONGITUDE 38-31 W

COUNTRY BRAZIL PROVINCE BAHIA

AREA NO	SUBJECT	SUBJECT	SUBJECT	SUBJECT	SUBJECT	SUBJECT	SUBJECT	SUBJECT
133H	CGR	9GR						
SALVADOR				FORTE			S.	MA
RCEL		(L B G)					S E C T	ON
OF		LOWER		CITY			L K K	N W

FROM LACERDA ELEVATOR.

(3-6) 25X1C

DATE OF PHOTO	TYPE	QUALITY	CLASS	NO. OF CARDS
27 Dec 62	4	1	3	2

PHOTO NO. 926972	LOT NO. 1506	MAP REFERENCE C	LATITUDE 12-59 S	LONGITUDE 38-31 W
COUNTRY BRAZIL	PROVINCE BAHIA			
AREA NO 133H	SUBJECT C16	SUBJECT C42	SUBJECT	SUBJECT
SALVADOR	5	10	G	15
PALACE	25	30	O	35
	45	50	V	40
			E	
			R	
			N	
			O	
			R	
			'	
			S	

(8-10) 25X1C

DATE OF PHOTO	TYPE	QUALITY	CLASS	NO. OF CARDS
27 Dec 62	4	1	3	2



PHOTO NO.	LOT NO.	MAP REFERENCE	LATITUDE	LONGITUDE
926973	\$ 1506	C	12-59 S	38-31 W
COUNTRY	PROVINCE			
BRAZIL	BAHIA			
AREA NO.	SUBJECT	SUBJECT	SUBJECT	SUBJECT
133H	AL9	AKC		
	5	10	15	20
SALVADOR		LACERDA		EL
	25	30	35	40
EVA TOR.		HARBOR	IN	BG.
	45	50		

(30-32) 25X1C

DATE OF PHOTO	TYPE	QUALITY	CLASS	NO. OF CARDS
27 Dec 62	4	1	3	2



CLASSIFICATION: Cont

PHOTO NO. **926974** | LOT NO. **\$ 1806** | MAP REFERENCE **C** | LATITUDE **30-01 S** | LONGITUDE **51-13W**

COUNTRY	<b>BRAZIL</b>									
AREA NO.	<b>633H</b>									
	SUBJECT	SUBJECT	SUBJECT	SUBJECT	SUBJECT	SUBJECT	SUBJECT	SUBJECT	SUBJECT	SUBJECT
	<b>COG</b>									
	<b>PORTO</b>	<b>ALEGRE</b>	<b>UNIDEN</b>							
	<b>TIFIED</b>	<b>BUILDING</b>								

(7) 25X1C

DATE OF PHOTO	TYPE	QUALITY	CLASS	NO. OF CARDS
<b>22 JAN 63</b>	<b>4</b>	<b>1</b>	<b>3</b>	<b>1</b>



PHOTO NO. 926975	LOT NO. \$ 1506	MAP REFERENCE (NIS)	LATITUDE 30-01 S	LONGITUDE 51-13 W
COUNTRY BRAZIL	PROVINCE RIO GRANDE DO SUL			
AREA NO. 633H	SUBJECT C62	SUBJECT	SUBJECT	SUBJECT
5	10	15	20	
PH	PORTO	A	LE	GRE
25	30	35	40	
45	50			

Pt 1 of 3 Pt PAN. See CIA No. 926975-977  
(6) 25X1C

DATE OF PHOTO	TYPE	QUALITY	CLASS	NO. OF CARDS
28 JAN 63	4	1	3	1

PHOTO NO. 926976    LOT NO. \$ 1506    MAP REFERENCE (NIS)    LATITUDE 30-01 S    LONGITUDE 51-13 W  
 COUNTRY BRAZIL    PROVINCE RIO GRANDE DO SUL  
 AREA NO 633H    SUBJECT CG2    SUBJECT    SUBJECT    SUBJECT    SUBJECT    SUBJECT    SUBJECT    SUBJECT  
 PORTO ALEGRE    10    15    20  
 5    10    15    20    25    30    35    40  
 25    30    35    40    45    50

P4 2 of 374 PAN. See CIA No. 926975-977  
 (5) 25X1C

DATE OF PHOTO	TYPE	QUALITY	CLASS	NO. OF CARDS
20 JAN 63	4	1	3	1





PHOTO NO. 926977 LOT NO. \$ 1506 MAP REFERENCE (NIS) LATITUDE 30-01 S LONGITUDE 51-13 W

COUNTRY BRAZIL PROVINCE RIO GRANDE DO SUL

AREA NO	SUBJECT	SUBJECT	SUBJECT	SUBJECT	SUBJECT	SUBJECT	SUBJECT	SUBJECT
633H	CG2							20
P O R T O	A	L E	G R E					40
	25			10			15	
				30			35	
	45			50				

Pt 3 of 3 Pt Pax. See CIA No. 9 26975-977 (5) 25X10

DATE OF PHOTO	TYPE	QUALITY	CLASS	N <sup>o</sup> OF CARDS
20 JAN 63	4	1	3	1



PHOTO NO.	926978	LOT NO.	\$ 1506	MAP REFERENCE	C	INDEXING	15 46 S 47 55 W
COUNTRY	BRAZIL		PROVINCE	GOIAS			
AREA NO.	313H	SUBJECT	E62	SUBJECT		SUBJECT	
	B	R	A	S	10	P	R O P P O S E D
	L	A	N	25	30	35	40
	F	F	E	B	R	U	A
	45	50	55	60	65	70	75

PART 1 OF 2 PART PAN. SEE CIA

DATE OF PHOTO	6	TYPE	D	QUALITY	K	CLASS	4	NO. OF CARDS	1	SOURCE OF PHOTOGRAPH	BRASILIA
											APRIL 21, 1961
CLASSIFICATION	Owo		CAPTIONED BY		JBP						

PHOTO NO. 926979	LOT NO. S 1506	MAP REFERENCE C	GRID 15 46 S 47 53 W
COUNTRY BRAZIL	PROVINCE GOIAS		
AREA NO. 313H	SUBJECT C62	SUBJECT	SUBJECT
B R A S I L I A	10	P R O P O S E D	20 P
L A N	25	B R A S I L I A	35 A A S 40
F F E B R U A R Y	30	6,	1960.

PART 2 OF 2 PART PAN. SEE CIA

DATE OF PHOTO 6	TYPE 0	QUALITY 1	CLASS 4	NO. OF CARDS 1	SOURCE OF PHOTOGRAPH BRASILIA
					APRIL 21, 1961
CLASSIFICATION OUD				CAPTIONED BY JBP	

PHOTO NO. **926880**      LOT NO. **8 1506**      MAP REFERENCE **C**      LATITUDE **15 46 S**      LONGITUDE **47 55 W**

COUNTRY **BRAZIL**      PROVINCE **Goiás**

AREA NO	SUBJECT	SUBJECT	SUBJECT	SUBJECT	SUBJECT	SUBJECT	SUBJECT	SUBJECT
<b>315H</b>	<b>C06</b>	<b>C28</b>						
<b>B</b>	<b>R</b>	<b>A</b>	<b>S</b>	<b>I</b>	<b>L</b>	<b>L</b>	<b>A</b>	<b>10</b>
<b>O</b>	<b>N</b>	<b>G</b>	<b>R</b>	<b>E</b>	<b>S</b>	<b>S</b>	<b>I</b>	<b>15</b>
<b>F</b>	<b>F</b>	<b>I</b>	<b>C</b>	<b>E</b>	<b>B</b>	<b>L</b>	<b>D</b>	<b>20</b>
								<b>C</b>
								<b>35</b>
								<b>40</b>
								<b>50</b>

**7-8**

DATE OF PHOTO	TYPE	QUALITY	CLASS	NO. OF CARDS	SOURCE OF PHOTOGRAPH
	<b>7</b>	<b>2</b>	<b>4</b>	<b>2</b>	<b>BRASILIA</b>
					<b>APRIL 21, 1961</b>
CLASSIFICATION <b>ow</b>				CAPTIONED BY <b>JEP</b>	

PHOTO NO. 926981      LOT NO. 31506      MAP REFERENCE C      LATITUDE 15 46 S      LONGITUDE 17 55 W

COUNTRY BRAZIL      PROVINCE GOIAS

AREA NO	SUBJECT	SUBJECT	SUBJECT	SUBJECT	SUBJECT	SUBJECT	SUBJECT	SUBJECT
313H	AKB	AKZ						
B R A S	5	L I A	10	B U S	15	S T A T I O	20	
N	25	N O T E	30	C L O U D E R	35	- L E A F	40	
H I G H	45	W A Y	50					

7-28-32

DATE OF PHOTO	TYPE	QUALITY	CLASS	NO. OF CARDS	SOURCE OF PHOTOGRAPH
	7	2	34	2	BRASILIA
					APRIL 21, 1961
CLASSIFICATION				CAPTIONED BY	
O U O				JEP	

PHOTO NO.	926982	LOT NO.	1506	MAP REFERENCE	C	LATITUDE	15 46 S	LONGITUDE	47 55 W
COUNTRY	BRAZIL		PROVINCE	GOIAS					
AREA NO.	313H	SUBJECT	AKB	SUBJECT		SUBJECT		SUBJECT	
	B	R	A	S	10	B	U	S	15
	N				20				25
					30				35
					40				45
					50				

DATE OF PHOTO	7-32	TYPE	4	QUALITY	2	CLASS	34	NO. OF CARDS	1	SOURCE OF PHOTOGRAPH	BRASILIA
										APRIL 21, 1961	
CLASSIFICATION										CAPTIONED BY	JEP

STO NO. 926883      LOT NO. 81506      MAP REFERENCE C      LATITUDE 15 46 S      LONGITUDE 47 55 W

COUNTRY BRAZIL      PROVINCE GOIAS

AREA NO	SUBJECT	SUBJECT	SUBJECT	SUBJECT	SUBJECT	SUBJECT	SUBJECT	SUBJECT
3134	AKB	AKC						
B R A \$	5	L I A	10	B U \$	15	\$ T A T I	20	
N.	25		30		35		40	
	45		50					

~~32~~ - 32

DATE OF PHOTO	TYPE	QUALITY	CLASS	NO. OF CARDS	SOURCE OF PHOTOGRAPH
	4	2	4	2	BRASILIA
					APRIL 21, 1961
CLASSIFICATION OWW				CAPTIONED BY JEP	

PHOTO NO. 926884      LOT NO. 81506      MAP REFERENCE C      LATITUDE 15 46 S      LONGITUDE 47 55 W

COUNTRY BRAZIL      PROVINCE Goiás

AREA NO	SUBJECT	SUBJECT	SUBJECT	SUBJECT	SUBJECT	SUBJECT	SUBJECT	SUBJECT
513H	C2C							
B	R	A	S	10	B	R	A	S
H	E	A	T	25	B	U	I	L
C	A	P.		45				

DATE OF PHOTO	TYPE	QUALITY	CLASS	NO. OF CARDS	SOURCE OF PHOTOGRAPHY
7-10	7	2	4	1	BRASILIA
					APRIL 21, 1961
CLASSIFICATION				CAPTIONED BY	
owd				Y&P	



PHOTO NO. 926585      LOT NO. 81506      MAP REFERENCE C      LATITUDE 15 46 S      LONGITUDE 47 55 W

COUNTRY BRAZIL      PROVINCE GOIAS

AREA NO	SUBJECT	SUBJECT	SUBJECT	SUBJECT	SUBJECT	SUBJECT	SUBJECT	SUBJECT
313H	C22	C28						
B	R	A	S	5	I	L	I	A
				10	B	A	N	K
				25				15
				30				20
				35				25
				40				30
				45				35
				50				40

7-10  
 DATE OF PHOTO      TYPE 7      QUALITY 2      CLASS 4      NO. OF CARDS 2      SOURCE OF PHOTOGRAPH BRASILIA  
 APRIL 21, 1961  
 CAPTIONED BY JEP

PHOTO NO: 326986 LOT NO. 51506 MAP REFERENCE C LATITUDE 15 46 S LONGITUDE 47 55 W

COUNTRY BRAZIL PROVINCE GOIAS

AREA NO	SUBJECT	SUBJECT	SUBJECT	SUBJECT	SUBJECT	SUBJECT	SUBJECT	SUBJECT
<u>313H</u>	<u>C22</u>	<u>C28</u>						
<u>B</u>	<u>R</u>	<u>A</u>	<u>S</u>	<u>I</u>	<u>L</u>	<u>I</u>	<u>A</u>	<u>10</u>
<u>B</u>	<u>L</u>	<u>D</u>	<u>G.</u>	<u>25</u>	<u>O</u>	<u>F</u>	<u>R</u>	<u>E</u>
<u>I</u>	<u>N</u>	<u>S</u>	<u>T</u>	<u>45</u>	<u>I</u>	<u>T</u>	<u>U</u>	<u>50</u>

INSURANCE INSURANCE OF BRAZIL.

7-10

DATE OF PHOTO	TYPE	QUALITY	CLASS	NO. OF CARDS	SOURCE OF PHOTOGRAPH
	<u>4</u>	<u>2</u>	<u>4</u>	<u>2</u>	<u>BRASILIA</u>
					<u>APRIL 21, 1961</u>

CLASSIFICATION DUO CAPTIONED BY JEP

APPROVED FOR RELEASE 2000/04/17 : CIA-RDP78-05867A000414740020-8

PHOTO NO. 926887      LOT NO. P1526      MAP REFERENCE C      LATITUDE 15 46 S      LONGITUDE 47 55 W

COUNTRY BRAZIL      PROVINCE GOIAS

AREA NO	SUBJECT	SUBJECT	SUBJECT	SUBJECT	SUBJECT	SUBJECT	SUBJECT	SUBJECT
313H	C28	A63						
B	R	A	S	10	J	K	B	15
D	E	S	25	B	L	D	G	A
O	N	S	45	T	I	O	N	20
D E S C R I P T I O N								40
O N S T R U C T I O N								C

SECTION.

7

DATE OF PHOTO	TYPE	QUALITY	CLASS	NO. OF CARDS	SOURCE OF PHOTOGRAPH
	4	2	4	2	BRASILIA
					APRIL 21, 1966

CAPTIONED BY JEP

PHOTO NO. 926988      LOT NO. 81506      MAP REFERENCE C      LATITUDE 15 46 S      LONGITUDE 49 55 W

COUNTRY BRAZIL      PROVINCE GOIAS

AREA NO 3134      SUBJECT A63      SUBJECT C36      SUBJECT AKB      SUBJECT      SUBJECT      SUBJECT      SUBJECT      SUBJECT

B R A S I L I A      N A T I O N A L      H  
 O T E L      O F      B R A S I L I A      U N D  
 E R E O N S T R U C T I O N ,      B U S

STATION IN FG.

7-10-32  
 DATE OF PHOTO      TYPE 4      QUALITY 2      CLASS 4      NO. OF CARDS 3      SOURCE OF PHOTOGRAPH  
 BRASILIA  
 APRIL 21, 1961  
 CLASSIFICATION OWO      CAPTIONED BY JOP

PHOTO NO. 926889      LOT NO. 1506      MAP REFERENCE C      LATITUDE 15 46      LONGITUDE 47 55 W

COUNTRY BRAZIL      PROVINCE GOIAS

AREA NO 313H      SUBJECT CDB      SUBJECT      SUBJECT      SUBJECT      SUBJECT      SUBJECT      SUBJECT

B R A S I L I A      10      D I S T R I C T      20  
 H  
 O S P I T A L      25      I N      H O S P I T A L      35  
 S E C T I O N .      45      P L A N N E D T O

ACCOMODATE 50,000 PEOPLE,

7-10

DATE OF PHOTO	TYPE	QUALITY	CLASS	NO. OF CARDS	SOURCE OF PHOTOGRAPH
	4	2	4	1	BRASILIA
					APRIL
CLASSIFICATION OWO				CAPTIONED BY JEP	

PHOTO NO. 926990      LOT NO. \$ 1506      MAP REFERENCE C      LATITUDE 15 46 S      LONGITUDE 47 55 W

COUNTRY BRAZIL      PROVINCE GOIAS

AREA NO	SUBJECT	SUBJECT	SUBJECT	SUBJECT	SUBJECT	SUBJECT	SUBJECT	SUBJECT
3134	EOB	B63						
B	R	A	S	1	L	I	A	
T	S	C	H	E	K	R	E	H
N	C	E	N	T	E	R		

DATE OF PHOTO	TYPE	QUALITY	CLASS	NO. OF CARDS	SOURCE OF PHOTOGRAPH
7-10	1c	2	4	2	BRASILIA
					APRIL 21, 1961

PHOTO NO.	926991	LOT NO.	1506	MAP REFERENCE	C	LATITUDE	15 46 S	LONGITUDE	47 55 W
COUNTRY	BRAZIL		PROVINCE GOIAS						
AREA NO.	3134	SUBJECT	COB	SUBJECT		SUBJECT		SUBJECT	
	B	R	A	S	10	S	A	R	A
	T	S	C	H	25	R	E	H	A
	N	C	E	N	45	T	E	R.	

7-10

DATE OF PHOTO	TYPE	QUALITY	CLASS	NO. OF CARDS	SOURCE OF PHOTOGRAPH
	4	2	4	1	BRASILIA
					APRIL 21, 1961
CLASSIFICATION	CAPTIONED BY				
	JEP				

PHOTO NO. 926992 LOT NO. 1506 MAP REFERENCE C LATITUDE 15 46 S LONGITUDE 47 55 W

COUNTRY BRAZIL PROVINCE GOIAS

AREA NO	SUBJECT	SUBJECT	SUBJECT	SUBJECT	SUBJECT	SUBJECT	SUBJECT	SUBJECT
313H	COB							
B	R	A	S	I	L	I	A	
T	I	N	O	N	E	O	F	S
U	A	R	E	S				

DATE OF PHOTO	TYPE	QUALITY	CLASS	NO. OF CARDS	SOURCE OF PHOTOGRAPH
7-10	2	2	+	1	BRASILIA
					APRIL 21, 1961



PHOTO NO. 926893      LOT NO. 81506      MAP REFERENCE C      LATITUDE 15 46 S      LONGITUDE 47 55 W

COUNTRY BRAZIL		PROVINCE GOIAS																
AREA NO. 313H	SUBJECT 297	SUBJECT	SUBJECT	SUBJECT	SUBJECT	SUBJECT	SUBJECT	SUBJECT	SUBJECT									
B	R	A	S	5	L	I	A	10	A	R	M	Y	15	B	A	R	A	20
C	K	S	25					30					35					40
			45					50										

3-7

DATE OF PHOTO	TYPE	QUALITY	CLASS	NO. OF CARDS	SOURCE OF PHOTOGRAPH
	7	2	4	1	BRASILIA
					APRIL 21, 1961
CAPTIONED BY					YEP

PHOTO NO. 926991 LOT NO. 51506 MAP REFERENCE C LATITUDE 15 46 S LONGITUDE 47 55 W

COUNTRY		PROVINCE							
BRAZIL		GOIAS							
AREA NO	SUBJECT	SUBJECT	SUBJECT	SUBJECT	SUBJECT	SUBJECT	SUBJECT	SUBJECT	SUBJECT
313H	291								
B R A S	S I L I A				A R M Y			B A R A	A
C K S									

DATE OF PHOTO	TYPE	QUALITY	CLASS	NO. OF CARDS	SOURCE OF PHOTOGRAPH
3-7	7	2	4	1	BRASILIA APRIL 21, 1961

PHOTO NO 926995      LOT NO. 31506      MAP REFERENCE C      LATITUDE 15 46 S      LONGITUDE 47 55 W

COUNTRY	PROVINCE						
BRAZIL	GOIAS						
AREA NO	SUBJECT	SUBJECT	SUBJECT	SUBJECT	SUBJECT	SUBJECT	SUBJECT
313H	ASC	A4E					
B R A S I L I A	5		10	P O W E R	15	S T A T	20
I O N,	25	P A R T	30	O F	35	W A T E R	40
L I S T R I	45	B U T I O N	50	SYSTEM.			

7-9-17

DATE OF PHOTO	TYPE	QUALITY	CLASS	NO. OF CARDS	SOURCE OF PHOTOGRAPH
	4	2	4	20	BRASILIA
					APRIL 21, 1961

PHOTO NO. 926996		LOT NO. # 1506	MAP REFERENCE C	LATITUDE 15 46 S	LONGITUDE 47 55 W
COUNTRY BRAZIL			PROVINCE GOIAS		
AREA NO. 313H	SUBJECT AJC	SUBJECT	SUBJECT	SUBJECT	SUBJECT
B	R	A	S	15	L
A	N	K	S	25	O
E	N	T		45	P
				30	
				10	S
				30	E
				35	T
				40	R
				20	E
					A
					T
					M

7-9	DATE OF PHOTO	TYPE 4	QUALITY 2	CLASS 4	NO. OF CARDS 1	SOURCE OF PHOTOGRAPH BRASILIA
APRIL 21, 1961						
CLASSIFICATION	CAPTIONED BY JEP					

Approved For Release 2000/04/17 : CIA-RDP78-05867A000414740020-8

PHOTO NO. 926997 LOT NO. 81506 ALSP REFERENCE C LATITUDE 15 46 S LONGITUDE 47 55 W

COUNTRY BRAZIL PROVINCE GOIAS

AREA NO 313H SUBJECT RJC SUBJECT SUBJECT SUBJECT SUBJECT SUBJECT SUBJECT  
B R A S I L I A W A T E R T R E E  
T M E N T P L A N T  
5 10 15 20  
25 30 35 40  
45 50

7-9

DATE OF PHOTO TYPE 7 QUALITY 2 CLASS 4 NO. OF CARDS 1 SOURCE OF PHOTOGRAPH BRASILIA  
APRIL 21, 1961  
CLASSIFICATION CAPTIONED BY JEP

PHOTO NO. 926998 LOT NO. 1506 MAP REFERENCE C LATITUDE 15 46 S LONGITUDE 47 55 W

COUNTRY BRAZIL PROVINCE GOIAS

AREA NO	SUBJECT	SUBJECT	SUBJECT	SUBJECT	SUBJECT	SUBJECT	SUBJECT	SUBJECT
313H	AJC							
B	R	A	S	10	W	A	T	20
T	M	E	N	30	P	L	A	40
				50				
				45				

7-9

DATE OF PHOTO	TYPE	QUALITY	CLASS	NO. OF CARDS	SOURCE OF PHOTOGRAPH
	7	2	4	1	BRASILIA APRIL 21, 1961

CAPTIONED BY JEP

PHOTO NO. **926999** LOT NO. **81506** MAP REFERENCE **C** LATITUDE **15 46 S** LONGITUDE **47 55 W**

COUNTRY **BRAZIL** PROVINCE **GOIAS**

AREA NO	SUBJECT	SUBJECT	SUBJECT	SUBJECT	SUBJECT	SUBJECT	SUBJECT	SUBJECT
<b>313H</b>	<b>D33</b>							
<b>B</b>	<b>R</b>	<b>A</b>	<b>S</b>	<b>I</b>	<b>L</b>	<b>I</b>	<b>A</b>	<b>L</b>
<b>A</b>	<b>A</b>	<b>R</b>	<b>T</b>	<b>I</b>	<b>F</b>	<b>I</b>	<b>C</b>	<b>I</b>
<b>B</b>	<b>Y</b>	<b>D</b>	<b>A</b>	<b>M</b>	<b>M</b>	<b>I</b>	<b>N</b>	<b>G</b>

**LAKE ERMIL**  
**ARTIFICIALLY BUILT**  
**DAMMING UP PARANDA RIVER**

DATE OF PHOTO	TYPE	QUALITY	CLASS	NO. OF CARDS	SOURCE OF PHOTOGRAPH
	<b>4</b>	<b>2</b>	<b>4</b>	<b>1</b>	<b>BRASILIA</b> <b>APRIL 21, 1961</b>

CLASSIFICATION **OWO** CAPTIONED BY **JCP**

PHOTO NO. 927000		LOT NO. \$ 1506		MAP REFERENCE C		LATITUDE 15 46 S		LONGITUDE 47 55 W	
COUNTRY BRAZIL				PROVINCE GOIAS					
AREA NO 313 H		SUBJECT AKU	SUBJECT AKZ	SUBJECT	SUBJECT	SUBJECT	SUBJECT	SUBJECT	SUBJECT
BRAS		5	L I A	10	C	L O V E R	15	- L E A	20
F H I G H W A Y		25	S Y S T E M S.	30	35	40			
		45		50					

28		DATE OF PHOTO		TYPE	QUALITY	CLASS	NO. OF CARDS	SOURCE OF PHOTOGRAPH	
		7	2	4	2	BRASILIA			
						APRIL 21, 1961			
CLASSIFICATION		CAPTIONED BY							
		Jep							



PHOTO NO. 927001      LOT NO. 91506      MAP REFERENCE 2      LATITUDE 15 46 S      LONGITUDE 47 55 W

COUNTRY BRAZIL      PROVINCE GOIAS

AREA NO	SUBJECT	SUBJECT	SUBJECT	SUBJECT	SUBJECT	SUBJECT	SUBJECT	SUBJECT
313 H	AKU	AKZ	D33					
B R A S I L I A				10	C L O V E R	15	L E	20 A
F H I G H W A Y				30	S Y S T E M S.	35		40 L
A K E	45	E R M I D A	50	A	I N	B G.		

(1-28-29)

DATE OF PHOTO	TYPE	QUALITY	CLASS	NO. OF CARDS	SOURCE OF PHOTOGRAPH
	1	2	4	3	BRASILIA APRIL 21, 1961

PHOTO NO. 927003      LOT NO. 51506      MAP REFERENCE C      LATITUDE 15 46 N      LONGITUDE 47 55 W

COUNTRY BRAZIL      PROVINCE GOIAS

REF. NO.	SUBJECT	SUBJECT	SUBJECT	SUBJECT	SUBJECT	SUBJECT	SUBJECT	SUBJECT
313H	COS	C31						
B	R	A	S	I	L	I	A	

10 U S      15 E M B A S S Y  
 25 I N C L U D I N G      35 Q U A T E R S,  
 45 F I C E S,      50 A N D      R E C R E A T I O N A L  
 F A C I L I T I E S.

7-8

DATE OF PHOTO	TYPE	QUALITY	CLASS	NO. OF CARDS	SOURCE OF PHOTOGRAPH
	7	2	4	2	BRASILIA APRIL 21, 1961

CAPTIONED BY JEP