

PHOTO NO.	928853	LOT NO.	J-3550	MAP REFERENCE		LATITUDE	06 35 N	LONGITUDE	08 19 E
COUNTRY	Nigeria		PROVINCE						
AREA NO.	66	SUBJECT	008	SUBJECT		SUBJECT		SUBJECT	
O B U B R A		(N R)		H O S T I T A L					
G R O U N D S		2		M I L E		S O U T H			
O F		C I T Y							

(7, 9, 10)

25X1A

DATE OF PHOTO	TYPE	QUALITY	CLASS	NO. OF CARDS
June 1964	62	4	2	3
CAPTIONED BY				1
JLW				



PHOTO NO. <b>928954</b>	LOT NO. <b>8-3550</b>	MAP REFERENCE	LATITUDE	LONGITUDE
COUNTRY <b>NIGERIA</b>		PROVINCE		
AREA NO. <b>69</b>	SUBJECT <b>D36</b>	SUBJECT	SUBJECT	SUBJECT
<b>U D E P</b>	<b>R I V E R</b>	<b>B E T</b>	<b>W E E N</b>	<b>A</b>
<b>E I N I</b>	<b>E</b>	<b>A O I M</b>		

(29)

25X1A

DATE OF PHOTO	TYPE	QUALITY	CLASS	NO. OF CARDS
<b>June 8</b>	<b>62</b>	<b>4 2</b>	<b>3</b>	<b>1</b>
CAPTIONED BY <b>DLW</b>				



PHOTO NO.	928855	LOT NO.	8-3550	MAP REFERENCE		LATITUDE		LONGITUDE	
COUNTRY	Nigeria			PROVINCE					
AREA NO.	66	SUBJECT	D36	SUBJECT		SUBJECT		SUBJECT	
U D E P		R I V E R		B E T W E E N		A			
B I N I		E		A D I M					

(29)

25X1A




DATE OF PHOTO	TYPE	QUALITY	CLASS	NO. OF CARDS
June 4	6	2	4	2
July			3	1
CLASSIFICATION	CAPTIONED BY			
	VLM			

PHOTO NO. 928856 LOT NO. 8-3550 MAP REFERENCE LONGITUDE

COUNTRY	NIGERIA										
AREA NO.	69	SUBJECT	D36	SUBJECT		SUBJECT		SUBJECT		SUBJECT	
	U	D	E	P	R	I	V	E	R	B	E
	B	I	N	I	E	A	D	I	M	W	E

(29)

25X1A



DATE OF PHOTO	TYPE	QUALITY	CLASS	NO. OF CARDS
June 8	63	4	2	3
July				1

CAPTIONED BY VLV

(29)

25X1A

\_\_\_\_\_

**CAPTIONED BY**

ED BY  
CLW

GPO : 1952 O - 647425

Approved For Release 1999/09/21 : CIA-RDP78-05397A000414810020-0

PHOTO ANALYSIS REPORT

CIA-RDP78-05867A000414810020-0

PHOTO NO.	928958	LOT NO.	8-3550	MAP REFERENCE		LATITUDE		LONGITUDE	
COUNTRY	NIGERIA			PROVINCE					
AREA NO.	66	SUBJECT	D36	SUBJECT	C24	SUBJECT		SUBJECT	
CANOE		E-FERRY		MAN'S		HUT			
ON		SOUTH		BANK		OF		UDA	
M RIVER,						ABOUT 300 FEET			
AWAY FROM		DRY WEATHER		BANK OF RIVER.					

25X1A

DATE OF PHOTO	TYPE	QUALITY	CLASS	NO. OF CARDS
June 4	62	42	3	1
CAPTIONED BY				
VLW				

Approved For Release 1999/09/21 : CIA-RDP78-05867A000414810020-0

PHOTO ANALYSIS REPORT

PHOTO NO.	928959	LOT NO.	B-3550	LONGITUDE																												
COUNTRY	Nigeria																															
AREA NO.	66	SUBJECT	ALF	PROVINCE																												
<table border="1"> <tr> <td>5</td> <td>10</td> <td>15</td> <td>20</td> </tr> <tr> <td>C</td> <td>L</td> <td>E</td> <td>A</td> </tr> <tr> <td>R</td> <td>I</td> <td>N</td> <td>G</td> </tr> <tr> <td>5</td> <td>10</td> <td>15</td> <td>20</td> </tr> <tr> <td>N</td> <td>A</td> <td>B</td> <td>I</td> </tr> <tr> <td>25</td> <td>30</td> <td>35</td> <td>40</td> </tr> <tr> <td>45</td> <td>50</td> <td></td> <td></td> </tr> </table>					5	10	15	20	C	L	E	A	R	I	N	G	5	10	15	20	N	A	B	I	25	30	35	40	45	50		
5	10	15	20																													
C	L	E	A																													
R	I	N	G																													
5	10	15	20																													
N	A	B	I																													
25	30	35	40																													
45	50																															

(78)

25X1A



DATE OF PHOTO	TYPE	QUALITY	CLASS	NO. OF CARDS
June & July	62	4	2	3
CAPTIONED BY				

PHOTO NO.	928960	LOT NO.	8-3550	LONGITUDE	08 42E
COUNTRY	NIGERIA				
AREA NO	66.	SUBJECT	D36	SUBJECT	
	IKOM	(NR)	10	LK 4	(@) 15
	RIVER	FROM	30	LEFT	20
	K-		40	BAN	40

(29)

25X1A



DATE OF PHOTO	TYPE	QUALITY	CLASS	NO. OF CARDS
July 62	4	2	3	1

CAPTIONED BY  
VLW





Base 1599/09/21 : CIA-RDP78-05867A000414810020-0

PHOTO NO.	928962	LOT NO.	8-3550	C	25	35	40	45	50	55	60	65	70	75	80	85	90	95	100	LONGITUDE	08 43E
COUNTRY	Nigeria																				
AREA NO	69																				
SUBJECT	AKU																				
SUBJECT	ROAD																				
SUBJECT	READING																				
SUBJECT	OKUN I																				
SUBJECT	N O U T																				
SUBJECT	O F																				
SUBJECT	OKUN I																				

25X1A



DATE OF PHOTO	TYPE	QUALITY	CLASS	NO. OF CARDS	SC
June 4	6	3	4	2	3
July					1
CAPTIONED BY					
W. W. W.					

Classified For Release 1999/09/21 : CIA-RDP78-05867A000414810020-0

PHOTO ANALYSIS REPORT

GPO 918791

PHOTO NO. 928963 LOT NO. 4342 C 06 20N 00 05E

COUNTRY GHANA PROVINCE

AREA NO	SUBJECT	SUBJECT	SUBJECT	SUBJECT	SUBJECT	SUBJECT	SUBJECT	SUBJECT
54	A42	A4C	A6P					
A K O	5	0 M B O	10	M A I N	15	J A M	20	U
C	25	L K G	30	F R W	35	A B U T M E N T	40	
✓ 1	45	L T A	50	R D A M		P R O J E C T		

25X1A

DATE OF PHOTO	TYPE	QUALITY	CLASS	NO. OF CARDS	SOURCE
16 MAY 63	17	1	C	3	


PHOTO NO.	928964	LOT NO.	54342	C	0620N	0005E
COUNTRY	GHANA		PROVINCE			
AREA NO.	5G	SUBJECT	A42	A4C	A6P	
AKO		DOMBO		INTAKE		20
UCTURE		UC		VOLTA		40
IVER		DAM		PROJECT.		
Bottom Right						
25X1A						
DATE OF PHOTO		TYPE	QUALITY	CLASS	NO. OF CARDS	SOURCE
16 MAY 63		4	1	C	3	
CLASSIFICATION		CAPTIONED BY				
C. Approved For Release 1999/09/21 : CIA-RDP78-05867A000414810020-0		FM				
FORM NO. 174 USE PREVIOUS EDITIONS						
PHOTO ANALYSIS REPORT						
GPO 918791						



**LONGITUDE**

25X1A *Top Right*

Approved For Release 1999/09/21 : CIA-RDP78-05867A000414810020-0

PHOTO NO. <b>928987</b>										LOT NO. <b>4342</b>										C										06 20N										LONGITUDE <b>00 05E</b>									
COUNTRY <b>GHANA</b>																				PROVINCE																													
AREA NO <b>5G</b>										SUBJECT <b>A42</b>					SUBJECT <b>A4C</b>					SUBJECT <b>A6P</b>					SUBJECT					SUBJECT					SUBJECT					SUBJECT									
<b>A K O</b>										<b>5</b>					<b>0 M B O</b>					<b>10</b>					<b>M A I N</b>					<b>15</b>					<b>J A M</b>					<b>20</b>									
<b>C L K</b>										<b>25</b>					<b>FR</b>					<b>30</b>					<b>E</b>					<b>35</b>					<b>A B U T M E N</b>					<b>40</b>									
<b>T</b>										<b>45</b>					<b>D I V E R</b>					<b>50</b>					<b>S I O N</b>					<b>FLUME</b>					<b>FGJ W.</b>														
CHANNEL EMBANKMENT <b>3G4</b> AT <b>VOLTA RIVER</b>																																																	
DAM PROJECT																																																	
TOP LEFT.																																																	
25X1A																																																	
DATE OF PHOTO										TYPE					QUALITY					CLASS					NO. OF CARDS					SOURCE																			
<b>16 MAY 63</b>										<b>4</b>					<b>1</b>					<b>C</b>					<b>3</b>																								
CAPTIONED BY <b>LM</b>																																																	
Approved For Release 1999/09/21 : CIA-RDP78-05867A000414810020-0																																																	
PHOTO ANALYSIS REPORT																																																	
GPO 91879 L																																																	

Release 1999/09/21 : CIA-RDP78-05867A000414810020-0

PHOTO NO. 928938

LOT NO.

LONGITUDE

COUNTRY				PROVINCE					
AREA NO		SUBJECT	SUBJECT	SUBJECT	SUBJECT	SUBJECT	SUBJECT	SUBJECT	SUBJECT
54		A42	A4B	A6P					20
		5		10	PENB			15	5
A					T			35	40
23				30	A				
UP		RT			AT			VOLTA	
45				50	PROJECT			UC	
R		IVER		DAM					

UPPORT RIVER DAM PROJECT UC

PENB T O C K

A T V O L T A

DATE OF PHOTO	TYPE	QUALITY	CLASS	NO. OF CARDS	SOURCE
17				3	



Approved For Release 1999/09/21 : CIA-RDP78-05867A000414810020-0

PHOTO NO.	928869	LOT NO.	4342	DATE	06 JUN	LONGITUDE	0005E
COUNTRY	GHANA						
AREA NO.	5G	SUBJECT	A42	SUBJECT	A6P		
A K O B		5	O M B O	10	\$ P I L L W A Y		20
A T E		25	A N C H O R	30	A G E S F O R		40
O L T A		45	R I V E R	50	D A M P R O J E C T U C.		

Bottom Left.

25X1A

DATE OF PHOTO	17	TYPE	14	QUALITY	1	CLASS	C	NO. OF CARDS	2
16 MAY 6		3							



PHOTO NO.	928870	LOT NO.	4342	CLASS.	C	DATE	0620N	LONGITUDE	0005E
COUNTRY	GHANA		PROVINCE						
AREA NO	5G	SUBJECT	A42	SUBJECT	A6P	SUBJECT		SUBJECT	
A K O B		O M B O		10	4 5 0	15	T O N	20	C R
A N E		T R A V E L L I N G		30		35	G E A R	40	
A B B E M B L E D		F O R		50	I N S P E C T I O N				
AT VOLTA RIVER DAM PROJECT.									
Top Left.									

25X1A

DATE OF PHOTO	17	TYPE	14	QUALITY	1	CLASS	C	NO. OF CARDS	2	SOURCE	[REDACTED]
CAPTIONED BY											

Approved For Release 1999/09/21 : CIA-RDP78-05867A000414810020-0

Approved For Release 1999/09/21 : CIA-RDP78-05867A000414810020-0

PHOTO NO. 928971 LOT NO. 4342 C 0640N LONGITUDE 0005E

COUNTRY GHANA PROVINCE

AREA NO 54 SUBJECT A42 A44 C2E A63 SUBJECT SUBJECT SUBJECT SUBJECT SUBJECT

A K O 5 0 M B O 10 (NR) 15 W A R E H O U 20

3 E 25 U C V O L T A 30 35 S U B S T A T I 40

O N, 45 U L T A R I V E R D A M P R O J E C T.

7-17

25X1A TOP Left.

DATE OF PHOTO TYPE QUALITY CLASS NO. OF CARDS

24 APR 63 4 1 C 4

CLASSIFICATION CAPTIONED BY

Approved For Release 1999/09/21 : CIA-RDP78-05867A000414810020-0

FORM NO. 174 1 Jun 56 USE PREVIOUS EDITIONS PHOTO ANALYSIS REPORT GPO 918791

Release 1999/09/21 : CIA-RDP78-05867A000414810020-0

PHOTO 828572

LOT NO.

4342

C

0442

LONGITUDE

0158W

COUNTRY

GHANA

PROVINCE

AREA NO

54

SUBJECT

A42

SUBJECT

A4L

SUBJECT

C3A

SUBJECT

SUBJECT

SUBJECT

SUBJECT

SUBJECT

20

40

TAKORAD I  
PERBONNEL  
ORVOLTA  
HOUSSING F  
IVER DAM PROJECT

Bottom Left.

25X1A

DATE OF PHOTO

TYPE

QUALITY

CLASS

NO. OF CARDS

SOURCE

24 APR

63

4

1

C

3

CAPTIONED BY

FM

CLASSIFICATION

Approved For Release 1999/09/21 : CIA-RDP78-05867A000414810020-0

PHOTO ANALYSIS REPORT

GPO 918791

FORM NO. 1 Jun 56

174 USE PREVIOUS EDITIONS

PHOTO NO. 928973	LOT NO. 4342	C	0641N	LONGITUDE 0138E
------------------	--------------	---	-------	-----------------

COUNTRY GHANA	PROVINCE										
AREA NO 56	SUBJECT A12	SUBJECT A4L	SUBJECT C3A	SUBJECT	SUBJECT	SUBJECT	SUBJECT	SUBJECT	SUBJECT	SUBJECT	SUBJECT
K U M A	5	1	10	B	U	B	T	A	T	10	N
E R B	25	N	30	H	O	U	S	I	N	35	F
V O L	45	T	50	R	I	V	E	R	J	A	M
P R O T E C T I											

Right Bottom  
25X1A

DATE OF PHOTO 7-17	TYPE	QUALITY	CLASS	NO. OF CARDS	SOURCE
10 APR 6 3	4	1	C	3	
CAPTIONED BY					

PHOTO NO. 928974		LOT NO. 4342		C		06410		LONGITUDE 0138E	
COUNTRY GHANA		PROVINCE							
AREA NO. 56	SUBJECT A42	SUBJECT A4L	SUBJECT C2E	SUBJECT	SUBJECT	SUBJECT	SUBJECT	SUBJECT	SUBJECT
K U M A S I		S U B S T A T I O N		W					
A R E H O U S E		F O R		V O L T A					
I V E R		D A M		P R O J E C T.					

Top Right

25X1A

DATE OF PHOTO 7-17		TYPE 4	QUALITY 1	CLASS C	NO. OF CARDS 3	SOURCE
10 APR 6 3		CAPTIONED BY PR				





67A000414810020-0 LONGITUDE 1208E

(28)

STATINTL

DATE OF PHOTO			TYPE	QUALITY	CLASS	NO. OF CARDS
Dec 22	6	3	4	2	4	1

CAPTIONED BY \_\_\_\_\_

CAPTIONED BY  
H L W

Approved For Release 1999/09/21 : CIA-RDP78-05867A000414810020-0

GPO 918791

FORM NO. 174 USE PREVIOUS EDITIONS  
1 Jan 56

**PHOTO ANALYSIS REPORT**



1999/09/21 : CIA-RDP78-05867A000414810020-0

PHOTO NO. 928977 LOT NO. 7-455

COUNTRY GERMANY PROVINCE HESSEN

AREA NO. 1141

SUBJECT	SUBJECT	SUBJECT	SUBJECT	SUBJECT	SUBJECT	SUBJECT	SUBJECT	SUBJECT	SUBJECT
R	O	T	O	C	K	F	E	R	R
U	N	D	E						

10 30 40 50

15 35 45

W A R N E M

STATINTL

DATE OF PHOTO	TYPE	QUALITY	CLASS	NO. OF CARDS
July 22	63	4	2	1

CAPTIONED BY KLU

1999/09/21 : CIA-RDP78-05867A000414810020-0

PHOTO ANALYSIS REPORT

GPO 918791

Approved For Release 1999/09/21 : CIA-RDP78-05867A000414810020-0

STATINTL

Approved For Release 1999/09/21 : CIA-RDP78-05867A000414810020-0

PHOTO NO.	928979	LOT NO.	5-4352	REF ID	C	LONGITUDE	31 03 N 134 5 E
COUNTRY	GERMANY						
AREA NO	724M	SUBJECT	C62	SUBJECT	C34	SUBJECT	
D R E S D E N				10	C I T Y	15	
				30		35	
				50			
				45			

(6, 7, 10)

STATINTL

DATE OF PHOTO	July 22	6	3	4	2	4	2
CLASSIFICATION	Approved For Release 1999/09/21 : CIA-RDP78-05867A000414810020-0						
CAPTIONED BY <i>mlw</i>							


PHOTO ANALYSIS REPORT

Case 1999/09/21 : CIA-RDP78-05867A000414810020-0

PHOTO NO.	928980	LOT NO.	8-4352	MAP REFERENCE	C	5209 N	LONGITUDE	14 38E
COUNTRY	GERMANY		PROVINCE	BRANDENBURG				
AREA NO.	214M	SUBJECT	CGB	SUBJECT	E26	SUBJECT		
E I S E N H U T T E N S T A D T		5		10		15		20
O P P I N G C E N T E R		25		30		35		40
		45		50				

(47.10)

STATINTL



DATE OF PHOTO	TYPE	QUALITY	CLASS	NO. OF CARDS	SO
July 63	4	2	4	2	
CAPTIONED BY <i>[Signature]</i>					

Approved For Release 1999/09/21 : CIA-RDP78-05867A000414810020-0

GPO 918791

PHOTO ANALYSIS REPORT

PHOTO NO. 928781		LOT NO. 53176		LONGITUDE 32 03 E	
COUNTRY USSR		PROVINCE			
AREA NO. A167W	SUBJECT C6B	SUBJECT C28	SUBJECT	SUBJECT	SUBJECT
S M O L E N S K		10	U/I	15	B L D G
25		30		35	40
45		50			
25X1A					
DATE OF PHOTO 15 Aug 62		TYPE 4	QUALITY 2	CLASS 3	NO. OF CARDS 2
CLASSIFICATION CONF		CAPTIONED BY WH		SOURCE OF [REDACTED]	
Approved For Release 1999/09/21 : CIA-RDP78-05867A000414810020-0					
PHOTO ANALYSIS REPORT					
FORM NO. 174 1 Jun 56 USE PREVIOUS EDITIONS					
GPO 918751					

Release 1999/09/21 : CIA-RDP78-05867A000414810020-0

PHOTO NO. 928982 LOT NO. 3176 LONGITUDE 27 34E

COUNTRY USSR

AREA NO. C168N SUBJECT 2GB 269

MINSK (NR) 10 41 MILITARY 15

INSTAL 25 30 35 JUST 40

OUTSIDE OF TOWN ON

MINSK - SMOLLENSK HIGHWAY

25X1A

DATE OF PHOTO	TYPE	QUALITY	CLASS	NO. OF CARDS	SOURCE
15 AUG 62	4	2	3	2	
CAPTIONED BY WH					

Release 1999/09/21 : CIA-RDP78-05867A00094148140200

PHOTO NO. 928083

LOT NO. 3176

NATURE 5337A

LONGITUDE 27 34E

SUBJECT

LOT NO. **\$ 3176**

USSR

SUBJECT  
CLB

SUBJECT  
- 36

**SUBJECT**

**SUBJECT**

**SUBJECT**

**SUBJECT**

**SUBJECT:**

SUBJECT:

M	I	N	S
---	---	---	---

5 K

	(	T
--	---	---

10			
30			

C E N E

~~25X1A~~

DATE OF PHOTO

**TYPE**

**QUALITY**

**CLASS**

NO.	NAME	DATE	TIME	NO. OF CARDS
1	...	...	...	...
2	...	...	...	...
3	...	...	...	...
4	...	...	...	...
5	...	...	...	...
6	...	...	...	...
7	...	...	...	...
8	...	...	...	...
9	...	...	...	...
10	...	...	...	...
11	...	...	...	...
12	...	...	...	...
13	...	...	...	...
14	...	...	...	...
15	...	...	...	...
16	...	...	...	...
17	...	...	...	...
18	...	...	...	...
19	...	...	...	...
20	...	...	...	...
21	...	...	...	...
22	...	...	...	...
23	...	...	...	...
24	...	...	...	...
25	...	...	...	...
26	...	...	...	...
27	...	...	...	...
28	...	...	...	...
29	...	...	...	...
30	...	...	...	...
31	...	...	...	...
32	...	...	...	...
33	...	...	...	...
34	...	...	...	...
35	...	...	...	...
36	...	...	...	...
37	...	...	...	...
38	...	...	...	...
39	...	...	...	...
40	...	...	...	...
41	...	...	...	...
42	...	...	...	...
43	...	...	...	...
44	...	...	...	...
45	...	...	...	...
46	...	...	...	...
47	...	...	...	...
48	...	...	...	...
49	...	...	...	...
50	...	...	...	...
51	...	...	...	...
52	...	...	...	...
53	...	...	...	...
54	...	...	...	...
55	...	...	...	...
56	...	...	...	...
57	...	...	...	...
58	...	...	...	...
59	...	...	...	...
60	...	...	...	...
61	...	...	...	...
62	...	...	...	...
63	...	...	...	...
64	...	...	...	...
65	...	...	...	...
66	...	...	...	...
67	...	...	...	...
68	...	...	...	...
69	...	...	...	...
70	...	...	...	...
71	...	...	...	...
72	...	...	...	...
73	...	...	...	...
74	...	...	...	...
75	...	...	...	...
76	...	...	...	...
77	...	...	...	...
78	...	...	...	...
79	...	...	...	...
80	...	...	...	...
81	...	...	...	...
82	...	...	...	...
83	...	...	...	...
84	...	...	...	...
85	...	...	...	...
86	...	...	...	...
87	...	...	...	...
88	...	...	...	...
89	...	...	...	...
90	...	...	...	...
91	...	...	...	...
92	...	...	...	...
93	...	...	...	...
94	...	...	...	...
95	...	...	...	...
96	...	...	...	...
97	...	...	...	...
98	...	...	...	...
99	...	...	...	...
100	...	...	...	...

**SOURCE**

15 Aug

6	2
---	---

4

2

3

VI

**CAPTIONED BY**

**CLASSIFICATION**

Approved For Release 1999/09/21 : CIA-RDP78-05867A000414810020-0

GPO 918741

FORM NO  
1 June 56

**174 USE PREVIOUS EDITIONS**

**PHOTO ANALYSIS REPORT**

PHOTO NO. 928884 LOT NO. 3376 LONGITUDE 27 34E

COUNTRY	AREA NO.	SUBJECT	SUBJECT	SUBJECT	SUBJECT	SUBJECT	SUBJECT	SUBJECT	SUBJECT
USSR	C16BN	CB	C26	7	R	E	T	8	C
	MINSK	K							E

DATE OF PHOTO	TYPE	QUALITY	CLASS	NO. OF CARDS	SOURCE
15 AUG 62	4	2	3	2	

CLASSIFIED BY 2015 Approved For Release 1999/09/21 : CIA-RDP78-05867A000414810020-0 PHOTO ANALYSIS REPORT



PHOTO NO	928985	LOT NO.	S 4275	MAP REFERENCE	NIS	6	33	U	107
		PROVINCE						SUBJECT	SUBJECT

[illegible][illegible]

\$UBAN 25 1 CER 30 CANNON

[illegible]

\_\_\_\_\_

ARMY

\_\_\_\_\_

( 3/ STATINTL

DATE OF PHOTO	TYPE	QUALITY	CLASS	NO. OF CARDS	SOURCE OF

DATE OF PHOTO									
			4	2	4	4			

MARCH 6 3 1  
 CAPTIONED BY [redacted]  
 Approved For Release 1999/09/21 : CIA-RDP78-05867A000414810020-0  
 GPO 918751

FORM NO. 74 USE PREVIOUS EDITIONS

Case 1999/09/21 : CIA-RDP78-05867A000414810020-0 13605E

PHOTO NO. 928986 LOT NO. 1748 C 01/17/8

COUNTRY INDONESIA PROVINCE BIAK ISLAND, West New Guinea

AREA NO 147 T SUBJECT C67 ALA SUBJECT SUBJECT SUBJECT SUBJECT SUBJECT SUBJECT

B O R O K O E A F L D. (NR) L K G T U

D A I R S T R I P F R O M S E A

P T 1 o f 6 p t Series

see CIA #

(2, 6 & 31) STATINTL

DATE OF PHOTO	TYPE	QUALITY	CLASS	NO. OF CARDS	SOURCE OF PHOTO
JAN 6 3 4 1			4	2	

CLASSIFIED AND Approved For Release 1999/09/21 : CIA-RDP78-05867A000414810020-0

FORM NO. 174 USE PREVIOUS EDITIONS

PHOTO ANALYSIS REPORT

SP0 518791

PHOTO NO. 928887 LOT NO. 1748 C 01 11 13 105 E

COUNTRY INDONESIA PROVINCE BIAK Island West New Guinea

AREA NO 147 T SUBJECT 167 ALA

B O R N O K O F A F L D. (NR) 15 L K C 20

D A I R S T R I P F R O M S E A 40

P T 2 6 P T Series

see CIA #

(2, 6 & 31) STATINTL

DATE OF PHOTO	TYPE	QUALITY	CLASS	NO. OF CARDS	SOURCE OF PHOTO
JAN 6 3 4 1			4	2	

CLASSIFICATION Approved For Release 1999/09/21 : CIA-RDP78-05867A000414810020-0

FORM NO. 174 USE PREVIOUS EDITIONS

PHOTO ANALYSIS REPORT

918791

PHOTO NO. 928988	LOT NO. 1748	C	0111A	13605E
COUNTRY INDONESIA	PROVINCE BIRU	ISLAND (W) N. GUINEA		
AREA NO. 147 T	SUBJECT C(17)	SUBJECT A(1)	SUBJECT A(1)	SUBJECT A(1)
B O R O K O F	A F L D.	(W)	L R G	T G
D A I R S T R I P	F R O M	S E A		
P T	3	6	P T	S E R I E S
SEE CIA #				

(2 6 31) STATINTL

DATE OF PHOTO	TYPE	QUALITY	CLASS	NO. OF CARDS	SOURCE OF PHOTO
JAN 6 3 4 1			4	2	
CAPTIONED BY STK					

Approved For Release 1999/09/21 : CIA-RDP78-05867A000414810020-0

FORM NO. 174 USE PREVIOUS EDITIONS

PHOTO ANALYSIS REPORT

GPO 918791

PHOTO NO. 928989  
 LOT NO. 1748  
 COUNTRY INDONESIA  
 AREA NO. 147 T  
 PROVINCE BIAK ISLAND  
 LONGITUDE 01 11 136 05 E  
 SUBJECT C62 ALA  
 SUBJECT A F L D (N R)  
 SUBJECT L K G  
 B O R O K O E A F L D (N R)  
 T W D A I P S T R I P F R O M  
 E A P T 4 O F 6 P T. S E R I E S.  
 sec CIA #

(2 6 30) STATINTL  
 DATE OF PHOTO JAN 6 3 4 1  
 TYPE 4 2  
 QUALITY  
 CLASS  
 NO. OF CARDS  
 SOURCE  
 CAPTIONED BY  
 APPROVED FOR RELEASE 1999/09/21 : CIA-RDP78-05867A000414810020-0  
 PHOTO ANALYSIS REPORT  
 FORM NO. 174 USE PREVIOUS EDITIONS  
 GPO 918791

Release 1999/09/21 : CIA-RDP78-05867A000414810028-0

PHOTO NO. 928990 LOT NO. 1748 C

COUNTRY INDONESIA PROVINCE BIAK ISLAND West New GUINEA

AREA NO 147 T SUBJECT ALA D28 D48

BOROKOE AFELD (NR) L K G

TWD AIRSTRIP FROM \$

EA PT S OF 6 PT series

sec CIA #

STATINTI

DATE OF PHOTO	TYPE	QUALITY	CLASS	NO. OF CARDS	SOURCE
JAN 6 3 4 1			4	3	

CAPTIONED BY SK

Approved For Release 1999/09/21 : CIA-RDP78-05867A000414810028-0

GPO 916791



Release 1999/09/21 : CIA-RDP78-05867A000414810020-0

PHOTO NO.  
928892

LOT NO.  
\$1748

LONGITUDE  
01 22 30

05  
136 05 E

COUNTRY  
INDONESIA

PROVINCE  
RIAK ISLAND, West New Guinea

AREA NO.	SUBJECT	SUBJECT	SUBJECT	SUBJECT	SUBJECT	SUBJECT	SUBJECT	SUBJECT
147T	C67	D48	4GM					
8	0	R	0	5	K	0	E	
10					L	K	G	
20							T	W
30							D	
40								S
50								E
60								A
70								
80								
90								
100								
110								
120								
130								
140								
150								
160								
170								
180								
190								
200								
210								
220								
230								
240								
250								
260								
270								
280								
290								
300								
310								
320								
330								
340								
350								
360								
370								
380								
390								
400								
410								
420								
430								
440								
450								
460								
470								
480								
490								
500								
510								
520								
530								
540								
550								
560								
570								
580								
590								
600								
610								
620								
630								
640								
650								
660								
670								
680								
690								
700								
710								
720								
730								
740								
750								
760								
770								
780								
790								
800								
810								
820								
830								
840								
850								
860								
870								
880								
890								
900								
910								
920								
930								
940								
950								
960								
970								
980								
990								
1000								

FROM BEHIND TOWN  
RINE AIR STRIP : CMG  
PT. 1 0798 PT PAN  
See CIA #

(1,36)

STATINTL

DATE OF PHOTO	TYPE	QUALITY	CLASS	NO. OF CARDS	SOURCE
JAN 63	4	1	4	3	

CLASSIFICATION Approved for Release 1999/09/21 : CIA-RDP78-05867A000414810020-0



PHOTO NO. 928993

LOT NO. \$1748

Release 1999/09/21 : CIA-RDP78-05867A000414810020-0

LONGITUDE 05 136 E

COUNTRY INDONESIA

PROVINCE BIAK Island, West New Guinea

AREA NO.	SUBJECT	SUBJECT	SUBJECT	SUBJECT	SUBJECT	SUBJECT	SUBJECT	SUBJECT
147T	C67	D48	HGM					
BOROE	KOE	AHL	LKC		TWD		SEA	
FROM	BEHIND				TOWN		MA	
RINE	AIRST	RIP	CMG					
PT 2 0798 PT PAN								
See CIA #								

STATINTL

(1,36)

DATE OF PHOTO	TYPE	QUALITY	CLASS	NO. OF CARDS	SOURCE
JAN 63	4	1	4	3	

CAPTIONED BY

Approved for Release 1999/09/21 : CIA-RDP78-05867A0004

FORM NO. 174 USE PREVIOUS EDITIONS PHOTO ANALYSIS REPORT

GPO 936964 (20)

PHOTO NO. 928993

LOT NO. 1748

PROVINCE BIAK Island, West New Guinea

COUNTRY INDONESIA

AREA NO. 147T C67

SUBJECT D48 4GM

SUBJECT 10

SUBJECT 15

SUBJECT 20

SUBJECT 25

SUBJECT 30

SUBJECT 35

SUBJECT 40

SUBJECT 45

SUBJECT 50

SUBJECT 55

SUBJECT 60

SUBJECT 65

SUBJECT 70

SUBJECT 75

SUBJECT 80

SUBJECT 85

SUBJECT 90

SUBJECT 95

SUBJECT 100

FROM BEHIND TO UN

RINE AIR STRIP : CMG

PT 3 7 9 PT PAN

See CIA #

DATE OF PHOTO JAN 6 3 4 1 4 3

TYPE 1 4 3

QUALITY 1 4 3

CLASS 1 4 3

NO. OF CARDS 1 4 3

SOURCE

STATINTL

CLASSIFICATION

Approved For Release 1999/09/21 : CIA-RDP78-05867A000414810020-0

FORM NO. 174 USE PREVIOUS EDITIONS

1 JUN 66

PHOTO ANALYSIS REPORT

GPO 936964 (20)

PHOTO NO 9289935

Release 1999/09/21 : CIA-RDP78-05867A000414810020-0										LONGITUDE 05	
PHOTO NO 928995				LOT NO. 1748		LATITUDE 01				136 E	
COUNTRY INDONESIA				PROVINCE DIAK ISLAND				West New Guinea			
AREA NO 147 T		SUBJECT C62		SUBJECT D48		SUBJECT		SUBJECT		SUBJECT	
B 40		K 0 E		AFLO		L K G		O V E R		T O W	
N A T		S E A		P T		4		0 f		9	
P T		P A N		S E E		C I A		#			

DATE OF PHOTO				TYPE		QUALITY		CLASS		NO. OF CARDS		SOURCE	
JAN 6 3 4				1		4		2					
CAPTIONED BY													
CLASSIFIED BY													

Approved For Release 1999/09/21 : CIA-RDP78-05867A000414810020-0

PHOTO ANALYSIS REPORT

GPO 936964 (20)

Approved For Release 1999/09/21 : CIA-RDP78-05867A000414810020-0

PHOTO NO. 928896 LOT NO. 1748 C 01 124

COUNTRY INDONESIA PROVINCE DIAK Island West New Guinea

AREA NO.	SUBJECT	SUBJECT	SUBJECT	SUBJECT	SUBJECT	SUBJECT	SUBJECT	SUBJECT	SUBJECT
147 T	C67	D48							
B40 R 0	K 0	K 0	AF 1	K G	0	V	E	R	T 0 W
N	A	T	S	E	A	P	T	S	O
P	T	P	A	N	S	E	E	C	I

LONGITUDE 05 35 05 E

STATINTL

(16)

DATE OF PHOTO	TYPE	QUALITY	CLASS	NO. OF CARDS	SOURCE
JAN 63	4	1	4	2	

CAPTIONED BY STR.

Approved For Release 1999/09/21 : CIA-RDP78-05867A000414810020-0

FORM NO. 174 - USE PREVIOUS EDITIONS 1 JUN 56

PHOTO ANALYSIS REPORT

GPO 936964 (20)

PHOTO NO. 928397	LOT NO. 1748	COUNTRY INDONESIA	PROVINCE BIAK ISLAND	LONGITUDE 136 05 E
AREA NO. 147 T	SUBJECT AK6	SUBJECT	SUBJECT	SUBJECT
B O R O K O E	A I R F I E L D	P T		
6 . 0 f	9 P T	P A N	O F	f o
R M E R	D U T C H	M A R I N E	A I R S T R I P	
See CIA #.				

DATE OF PHOTO		TYPE	QUALITY	CLASS	NO. OF CARDS	SOURCE
JAN 63		4	1	4	1	
CAPTIONED BY						
STATINTL						

Approved For Release 1999/09/21 : CIA-RDP78-05867A000414810020-0

FORM NO. 174 USE PREVIOUS EDITIONS

PHOTO ANALYSIS REPORT

GPJ 918791

Release 1999/09/21 : CIA-RDP78-05867A000414810020-0

PHOTO NO 928398

LOT NO

1748

LONGITUDE

126 05E

COUNTRY

INDONESIA

PROVINCE

BIAK Island (West New Guinea)

AREA NO

1417T HKL

SUBJECT

SUBJECT

SUBJECT

SUBJECT

SUBJECT

SUBJECT

SUBJECT

SUBJECT

30 R O K O E

10

30

15

35

20

40

RMER DUTCH MARINE AIRSTRIP

See CIA #

STATINTL

DATE OF PHOTO

TYPE

QUALITY

CLASS

NO. OF CARDS

SOURCE

JAN 63 41

CAPTIONED BY

578

Approved For Release 1999/09/21 : CIA-RDP78-05867A000414810020-0

PHOTO ANALYSIS REPORT

GPO 918791

FORM NO 174

USE PREVIOUS EDITIONS

1559/09/21 : CIA-RDP78-05867A000414810020-0

PHOTO NO. 928899 LOT NO. 1748

COUNTRY INDONESIA PROVINCE BIAK ISLAND, West New Guinea

AREA NO 147 T SUBJECT AK6

B O R O K O E A I R F I E L D P T

B 8 O T 9 P T P A N S e e

C I A #

LONGITUDE 136 05E

STATINTL

(31)

DATE OF PHOTO	TYPE	QUALITY	CLASS	NO. OF CARDS	SOURCE OF PHOTO
JAN 6 3	4	1	4	1	

CLASSIFIED BY 040

FORM NO. 174 USE PREVIOUS EDITIONS

PHOTO ANALYSIS REPORT

918791

Case 1559/09/21 : CIA-RDP78-05867A000414810020-0

PHOTO NO. 929000 LOT NO. 1748 C. 01 11 136 055

COUNTRY INDONESIA PROVINCE BIRIK ISLAND, West New Guinea

AREA NO	SUBJECT	SUBJECT	SUBJECT	SUBJECT	SUBJECT	SUBJECT	SUBJECT	SUBJECT
147 T	AKL							
BOROCOROE								
9	0	9	P	T	P	A	N	
CIA	#							

STATINTL

(31)

DATE OF PHOTO	TYPE	QUALITY	CLASS	NO. OF CARDS	SOURCE OF PHOTO
JAN 6 3	4	1	4	1	

CLASSIFIED BY 040 CAPTIONED BY STR

Approved For Release 1999/09/21 : CIA-RDP78-05867A000414810020-0

PHOTO ANALYSIS REPORT

FORM NO. 174 USE PREVIOUS EDITIONS

916791





Release 1999/09/21 : CIA-RDP78-05867A000414810020-0

PHOTO NO 929002

LOT NO. 1748

C 01 11 136 05E

COUNTRY INDONESIA

PROVINCE BIAK ISLAND, West New Guinea

AREA NO 147T

SUBJECT	SUBJECT	SUBJECT	SUBJECT	SUBJECT	SUBJECT	SUBJECT	SUBJECT
AIP	C38						
BOROKODE	AIRFIELD						(NR)
SHELL	OIL						INSTALLAT
ION							

(6776)

STATINTL

DATE OF PHOTO	TYPE	QUALITY	CLASS	NO. OF CARDS	SOURCE
JAN 6 3 4 1			4	2	

CAPTIONED BY

Approved For Release 1999/09/21 : CIA-RDP78-05867A000414810020-0

PHOTO ANALYSIS REPORT

FORM NO. 174 USE PREVIOUS EDITIONS

GPO 918791