

PHOTO NO. 929254	LOT NO. 2013	MAP REFERENCE C	LATITUDE 43° 00' N	LONGITUDE 115° 00' E
COUNTRY Yugoslavia	PROVINCE Hrvatska			
AREA NO. 280M	SUBJECT 96D	SUBJECT MA	SUBJECT CVG	
	5	10	15	20
S I E N I K			G M I	L I T A R Y
	25	30	35	40
Z O N E			S I D E	
	45	50		
A N A L				

2-  
 B-SMOBY, C-SMALL SMOBY  
 EUCII  
 D-CRANE, E-MOLE  
 P 2 OF 2 PIP PROGRAM. SEE CIA

DATE OF PHOTO	TYPE	QUALITY	CLASS	NO. OF CARDS	SOURCE
11/05/62	-	v	C	3	[REDACTED]
CLASSIFICATION				CAPTIONED BY	

PHOTO NO. 929255	LOT NO. 3017	MAP REFERENCE C	LATITUDE 4344N	LONGITUDE 1553E
COUNTRY Yugoslavia	PROVINCE Hrvatska			
AREA NO. 0280M	SUBJECT ALA	SUBJECT ALB	SUBJECT 96(D)	SUBJECT
5	SUBJECT I K	SUBJECT (S)	SUBJECT 7 MI	SUBJECT 15 L T A R Y
25	SUBJECT E	SUBJECT	SUBJECT (S)	SUBJECT 35 O F K
45	SUBJECT A N A L	SUBJECT B V	SUBJECT A N T E	SUBJECT 52-

SVETI 5 - LIGHT on Pt SVETI ANTONA (sic)

PT. OF 2 PT PANORAMA.  
 See CIA  
 (2,3,7) 25X1A

DATE OF PHOTO	TYPE	QUALITY	CLASS	NO. OF CARDS
11-21 OCT 62	f	v	c	3
CLASSIFICATION				CAPTIONED BY
C/NF Division				[Signature]

PHOTO NO. 929256 LOT NO. 3017 MAP REFERENCE C LATITUDE 4344N LONGITUDE 15132E

COUNTRY Yugoslavia PROVINCE Hrvatska

AREA NO	SUBJECT	SUBJECT	SUBJECT	SUBJECT	SUBJECT	SUBJECT	SUBJECT	SUBJECT	SUBJECT
0200M	ALA	960							
5	IBENIK								
25	ZONE								
45	ANAL								

SVETI

Part of 2-PT PANORAMA

SEE CIA

(2, 3, 29) 25X1A



DATE OF PHOTO	TYPE	QUALITY	CLASS	NO. OF CARDS
11-21-62	f	v	e	2

CLASSIFICATION *Confidential*

PHOTO NO. 929257 LOT NO. 30.1 MAP REFERENCE C LATITUDE 4344N LONGITUDE 1552E

COUNTRY Yugoslavia PROVINCE Hrvatska

AREA NO	SUBJECT	SUBJECT	SUBJECT	SUBJECT	SUBJECT	SUBJECT	SUBJECT	SUBJECT	SUBJECT
2800	MAA	960	491	525					
5	SEN	IK	(NA)						
	2	0	N	E					
	N	R	E	E	N	D			

62CA 27+8 - CML

Pt OFF 3-PT SERIES. SEE CIA

(2, 3, 7, 20) 25X1A

DATE OF PHOTO	TYPE	QUALITY	CLASS	NO. OF CARDS	CAPTIONED BY
11 Oct 62	4	2	e	4	

CLASSIFICATION Conf Dissem

PHOTO NO. 929258      LOT NO. 2013      MAP REFERENCE e      LATITUDE 43 44 N      LONGITUDE 15 53 E

COUNTRY Yugoslavia      PROVINCE HRVATSKA

AREA NO.	SUBJECT	SUBJECT	SUBJECT	SUBJECT	SUBJECT	SUBJECT	SUBJECT	SUBJECT	SUBJECT
280 M	ALA	960	998	525					
5	IBENIK	(NK)							
25	ZON	ON							
45	NRE	END							

67-CAVES

P1 v of 3-PT SERIES SEE CIA

25X1A

DATE OF PHOTO	TYPE	QUALITY	CLASS	NO. OF CARDS
11-21 Oct 62	6v	4	e	4

CLASSIFICATION CNF Dursin

PHOTO NO. **929259** LOT NO. **3213** MAP REFERENCE **C** LATITUDE **43 44 N** LONGITUDE **15 13 E**

COUNTRY	<b>Yugoslavia</b>		PROVINCE	<b>HRVATSKA</b>				SUBJECT	SUBJECT	SUBJECT	SUBJECT
AREA NO.	<b>0290M</b>	SUBJECT	<b>ALA</b>	SUBJECT	<b>960</b>	SUBJECT	<b>988</b>	SUBJECT	<b>D78</b>		
		5	<b>N I K</b>		<b>(N K)</b>		<b>M</b>			15	
		25	<b>E</b>		<b>N</b>		<b>D</b>			35	
		45	<b>E</b>		<b>E N D</b>		<b>KANAL</b>			50	<b>SUCTI ANTE</b>

*Pt 3 of 3 - pt series see CIA*

**(23720) 25X1A**

DATE OF PHOTO	TYPE	QUALITY	CLASS	NO. OF CARDS	SC
<b>10/10/56</b>	<b>6x</b>	<b>4</b>	<b>C</b>	<b>4</b>	<b>[REDACTED]</b>
CLASSIFICATION				CAPTIONED BY	
<b>CONFIDENTIAL</b>				<b>[Signature]</b>	

PHOTO NO. 929260		LOT NO. 52013		MAP REFERENCE C		LATITUDE 4304 N		LONGITUDE 11713 E	
COUNTRY Yugoslavia			PROVINCE HRVATSKA						
AREA NO.	SUBJECT	SUBJECT	SUBJECT	SUBJECT	SUBJECT	SUBJECT	SUBJECT	SUBJECT	SUBJECT
0210M	DWS	DW	ALA						
	5		10				15		20
	25		30				35		40
	45		50	SU CTI ANTE					

DATE OF PHOTO	TYPE	QUALITY	CLASS	NO. OF CARDS	SOURCE OF PHOTOGRAPH
11 Oct 62			C	3	25X1A
CLASSIFICATION			CAPTIONED BY		
SECRET			[Signature]		

PHOTO NO. 929261	LOT NO. S 3013	MAP REFERENCE C	LATITUDE 4344N		LONGITUDE 1553E	
COUNTRY Yugoslavia	PROVINCE Hrvatska					
AREA NO. 280M	SUBJECT PLA	SUBJECT DWS	SUBJECT D2W	SUBJECT	SUBJECT	SUBJECT
	5	10	15	20		
	25	30	35	40	45	48
	45	50				
I B E N I K W N C A V E O N S I D E O F F N R E E N D O F K A N A L S V E T I A N T E						

For related photos see CIA 929

DATE OF PHOTO 11-21-62	TYPE 4	QUALITY 2	CLASS C	NO. OF CARDS 3	SC 23,20/25X1A
CAPTIONED BY CAMP D... ..					



PHOTO NO. 920262	LOT NO. 53013	MAP REFERENCE C	LATITUDE 4344N	LONGITUDE 1553E
COUNTRY Yugoslavia	PROVINCE Hrvatska			
AREA NO. 290M	SUBJECT MA	SUBJECT D25	SUBJECT D2W	SUBJECT 15
5	SUBJECT NIR	SUBJECT W N	SUBJECT C A V E	SUBJECT U N
25	SUBJECT D E	SUBJECT O F	SUBJECT F N R	SUBJECT E N B
45	SUBJECT O F	SUBJECT K A N A L	SUBJECT S V E T I	SUBJECT A N T E

FOR RELATED PHOTOS SEE CIA — —

DATE OF PHOTO 11-21-62	TYPE 4	QUALITY 2	CLASS C	NO. OF CARDS 3	2, 3, 20 25X1A
CLASSIFICATION Conf. Div.				CAPTIONED BY A	

PHOTO NO. 929263	LOT NO. 53013	MAP REFERENCE C	LATITUDE 4344N	LONGITUDE 1552E
COUNTRY <u>Yugoslavia</u>	PROVINCE <u>Herzegovina</u>			
AREA NO. <u>290M</u>	SUBJECT <u>PLA</u>	SUBJECT <u>D.S</u>	SUBJECT <u>D.W</u>	SUBJECT
5	5	10	15	20
<u>S</u>	<u>B</u>	<u>E</u>	<u>N</u>	<u>R</u>
8	25	30	35	40
<u>S</u>	<u>S</u>	<u>D</u>	<u>C</u>	<u>O</u>
10	45	50		
<u>O</u>	<u>R</u>	<u>A</u>	<u>N</u>	<u>A</u>

FOR RELATED PHOTOS SEE CIA - - -

(232) 25X1A

DATE OF PHOTO	TYPE	QUALITY	CLASS	NO. OF CARDS
12 Oct 62			C	3
CLASSIFICATION				CAPTIONED BY
<u>Conf. Secret</u>				<u>A</u>

PHOTO NO. 929264	LOT NO. 52013	MAP REFERENCE C	LATITUDE 43°4'N		LONGITUDE 15°53'E	
COUNTRY Yugoslavia	PROVINCE HRVATSKA					
AREA NO. 280M	SUBJECT DWS	SUBJECT DZW	SUBJECT ALA	SUBJECT	SUBJECT	SUBJECT
	5	10	15	20		
	25	30	35	40		
	45	50				
\$ I B E N I K (N N) C A V E o N \$ F I D E o F + N R E E N D O F K A N A L B U E T I A N T E						

FOR RELATED PHOTOS SEE CIA

DATE OF PHOTO	TYPE	QUALITY	CLASS	NO. OF CARDS	SOURCE OF PHOTOGRAPH
11-21 Oct 62	4	2	C	3	25X1A
CLASSIFICATION UNCLASSIFIED				CAPTIONED BY [Signature]	

PHOTO NO. 929265      LOT NO. 52013      MAP REFERENCE C      LATITUDE 4344 N      LONGITUDE 1153 E

COUNTRY *Yugoslavia*      PROVINCE *HRVATSKA*

AREA NO.	SUBJECT	SUBJECT	SUBJECT	SUBJECT	SUBJECT	SUBJECT	SUBJECT	SUBJECT
<i>210M</i>	<i>DWS</i>	<i>DZ W</i>	<i>ALA</i>					
<i>1</i>	<i>B E N I</i>	<i>K</i>	<i>(N A)</i>			<i>C A V E</i>	<i>O N</i>	<i>20</i>
<i>5</i>								
<i>25</i>	<i>F I D E</i>	<i>O F</i>	<i>+</i>	<i>N R</i>	<i>E</i>	<i>E N D</i>		<i>40</i>
<i>45</i>	<i>O F</i>	<i>K A N A L</i>	<i>50</i>	<i>B U E T I</i>	<i>A N T E</i>			

*FOR RELATED PHOTOS SEE CIA*

DATE OF PHOTO: *11-21 Oct 62*      TYPE: *4*      QUALITY: *2*      CLASS: *C*      NO. OF CARDS: *3*      SOURCE OF PHOTOGRAPH: *25X1A*

CLASSIFICATION: *CONFIDENTIAL*      CAPTIONED BY: *[Signature]*

Approved For Release 1999/09/22 : CIA-RDP78-05867A000414820006-5      PHOTO ANALYSIS REPORT

FORM NO. 174      USE PREVIOUS EDITIONS      GPO : 1962 O - 847425

PHOTO NO. 929265      LOT NO. 53013      MAP REFERENCE C      LATITUDE 4344N      LONGITUDE 1553E

COUNTRY YUGOSLAVIA      PROVINCE HRVATSKA

AREA NO	SUBJECT	SUBJECT	SUBJECT	SUBJECT	SUBJECT	SUBJECT	SUBJECT	SUBJECT
SKOM	BEA	DW	9610	Drs	94V	MB		
S I B E N I K				P O R T			E	E N
D O F		K A N A L						
E								

(4) 10 - CAVE; 11 - LIGHTS ON S (LEFT) + N SIDES.  
 SEE CIA - FOR RELATED PHOT.

DATE OF PHOTO	TYPE	QUALITY	CLASS	NO. OF CARDS	SOURCE
11-21-05	62	4	c	6	[REDACTED]
CLASSIFICATION				CAPTIONED BY	
CONFIDENTIAL				[Signature]	

PHOTO NO.	929267	LOT NO.	53013	MAP REFERENCE	C	LATITUDE	4344N	LONGITUDE	1553E
COUNTRY	YUGOSLAVIA			PROVINCE	HRVATSKA				
AREA NO.	SKOM	SUBJECT	ALA Dzw	SUBJECT	ALB DDB	SUBJECT		SUBJECT	
	S I B E N I K				P O R T		15	E	E
	D O F		K A N A L		S U E T I		35	A	A
	E						40		

11- LIGHT ON \$ SIDE.

SEE CIA — FOR RELATED PHOTOS.

DATE OF PHOTO	11-21-05	TYPE	62	QUALITY	4	CLASS	C	NO. OF CARDS	4	SOURCE	(1,2,7,30) 25X1A
CLASSIFICATION	CONFIDENTIAL										
CAPTIONED BY	A										

PHOTO NO. 929268 LOT NO. 3013 MAP REFERENCE C LATITUDE 4344N LONGITUDE 1553E

COUNTRY Yugoslavia PROVINCE HRVATSKA

AREA NO. 280M	SUBJECT ALC	SUBJECT 3CU	SUBJECT C7E	SUBJECT 96(D)	SUBJECT	SUBJECT	SUBJECT	SUBJECT	SUBJECT
5	S I B E N I K		10	P O R T		15		R I B W	20
25	H O R E	0 F	30	U V A L A		35		S V E T O I S	40
45	P E T R A	(S G)	50					12-MILITARY SHERDON	

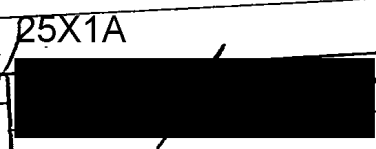
13- KUNIA QUAY ON MANDALINA  
 POLUOTOK] A-MINE SWEEPER No. 523.

DATE OF PHOTO TYPE QUALITY CLASS NO. OF CARDS

11-21 Oct 6 2 4 v c 4

CLASSIFICATION CAPTIONED BY

CONF. Dissen



Case 1999/09/22 : CIA-RDP78-05867A000414820006-5

PHOTO NO. 929269

LOT NO. 3013

MAP REFERENCE C

LATITUDE 8 43 44 N

LONGITUDE 15 53 E

COUNTRY	PROVINCE	SUBJECT	SUBJECT	SUBJECT	SUBJECT	SUBJECT	SUBJECT	SUBJECT	SUBJECT
Yugoslavia	HRVATSKA	ALN	369	R269					
AREA NO. 1280M									
S I B E N I K									
L I N A									
\$ V E T O G									

[LKGFEAT: 4

25X1A

(3.7.30)

DATE OF PHOTO	TYPE	QUALITY	CLASS	NO. OF CARDS
11-21 Oct 62	4	v	c	3

CLASSIFICATION Chief Dissem

CAPTIONED BY

Approved For Release 1999/09/22 : CIA-RDP78-05867A000414820006-5



PHOTO NO. 929270	LOT NO. 23013	MAP REFERENCE C	LATITUDE 8 430N	LONGITUDE 155 3 E
COUNTRY Yugoslavia	PROVINCE HRVATSKA			
AREA NO. 700M	SUBJECT ALA	SUBJECT 369	SUBJECT 300	SUBJECT CUE
	SUBJECT N	SUBJECT K	SUBJECT P	SUBJECT K
	SUBJECT 5	SUBJECT 10	SUBJECT 15	SUBJECT 20
	SUBJECT 25	SUBJECT 30	SUBJECT 35	SUBJECT 40
	SUBJECT 45	SUBJECT 50	D 5 - U V A L A	
ULIN A Q U A Y ; ID 5 - U V A L A S V E T O G P E T R A ; 17-VELIKA DUMBOKA; 19-5103. 17-21/ PLANT; 19-22 <del>CENTRE</del> PLANT?				

DATE OF PHOTO	TYPE	QUALITY	CLASS	NO. OF CARDS
11-11 Oct 62	4	v	C	6
CLASSIFICATION Confidential				CAPTIONED BY L

PHOTO NO. 929271 LOT NO. 53013 MAP REFERENCE C LATITUDE 4344N LONGITUDE 1513E

COUNTRY YUGOSLAVIA PROVINCE HRVATSKA

AREA NO	SUBJECT	SUBJECT	SUBJECT	SUBJECT	SUBJECT	SUBJECT	SUBJECT	SUBJECT
280M	ALA							
	5	BENIK		10	P	O	R	T
	25	ULINA		30				
	45	ETOG		35	U	V	A	L
				40				

AT RGT

25X1A

DATE OF PHOTO	TYPE	QUALITY	CLASS	NO. OF CARDS	SO
11-21 Oct 62	4	2	C		
CLASSIFICATION				CAPTIONED BY	
C/NF Jensen					

PHOTO NO. 929272	LOT NO. 52013	MAP REFERENCE C	LATITUDE 4344N	LONGITUDE 1553E
COUNTRY YUGOSLAVIA	PROVINCE HRVATSKA			
AREA NO. 280M	SUBJECT ALA	SUBJECT 369	SUBJECT CZE	SUBJECT 15
	SUBJECT 5	SUBJECT 10	SUBJECT 20	SUBJECT 30
	SUBJECT 25	SUBJECT 35	SUBJECT 40	SUBJECT 45
	SUBJECT 50	14-NAVY HQ QTR; 22-WAREHOUSE		

Pt ① OF 2-PT PANORAMA.

SEE CIA

(3, 7, 25, 30) 25X1A

DATE OF PHOTO 11.21.62	TYPE 624	QUALITY 2	CLASS C	NO. OF CARDS 3
CLASSIFICATION CONFIDENTIAL				CAPTIONED BY R

PHOTO NO. 929273	LOT NO. 220	MAP REFERENCE C	LATITUDE 4240 N	LONGITUDE 1153 E
COUNTRY YUGOSLAVIA	PROVINCE HRVATSKA			
AREA NO 280M	SUBJECT ALA	SUBJECT 369	SUBJECT CUE	SUBJECT 3CU CUE
	5 N I K	10 P O R	15 -	20 U V A L
	22 A V U R N A Z A	30 S H O R E	35 O F	40 K
	45 U L I N A	50 Q U A Y	(LEFT); A - MINE SWEEPER	
No. 523.				

Pg 2 of 2-pt PANSORANA  
 See CIA  
 (3, 7, 25, 20) 25X1A

DATE OF PHOTO	TYPE	QUALITY	CLASS	NO. OF CARDS
11/15/62	L	L	C	5
CLASSIFICATION	CAPTIONED BY			
	C. H. Jensen			

PHOTO NO.	928274	LOT NO.	53013	MAP REFERENCE	C	LATITUDE	4344N	LONGITUDE	1553E
COUNTRY	YUGOSLAVIA			PROVINCE	HRVATSKA				
AREA NO.	280M	SUBJECT	ALA C26	SUBJECT	ALG	SUBJECT	COZ	SUBJECT	
	\$	IBENIK			PORT				
	QUAY		38						
	(BLDGA)								

DATE OF PHOTO	11-21 Oct 62	TYPE	F	QUALITY	✓	CLASS	C	NO. OF CARDS	4
CLASSIFICATION	CONFIDENTIAL				CAPTIONED BY	[Signature]			


(7, 10, 30) 25X1A  


PHOTO NO. 920275 LOT NO. 23013 MAP REFERENCE C LATITUDE 4344N LONGITUDE 1553E

COUNTRY	<u>YUGOSLAVIA</u>		PROVINCE	<u>HRVATSKA</u>											
AREA NO.	<u>30M</u>	SUBJECT	<u>ALA</u>	SUBJECT	<u>26</u>	SUBJECT	<u>9GR</u>	SUBJECT		SUBJECT		SUBJECT		SUBJECT	
	<u>8</u>	<u>IBEN</u>	<u>IK</u>		<u>10</u>	<u>PORT</u>		<u>15</u>		<u>TOWN</u>	<u>20</u>				
		<u>QUAY</u>		<u>39</u>	<u>40</u>			<u>35</u>		<u>FORT</u>	<u>40</u>				
	<u>9</u>	<u>UOTICEVAC</u>		<u>50</u>		<u>(39) + SV. (VAN) 40</u>									

Pt 1 of 3 - PT PANORAMA.

SEE CIA

25X1A

DATE OF PHOTO	TYPE	QUALITY	CLASS	NO. OF CARDS	50
<u>11-21 Oct 62</u>	<u>4</u>	<u>✓</u>	<u>C</u>	<u>3</u>	
CLASSIFICATION				CAPTIONED BY	
<u>C/NF</u>				<u>[Signature]</u>	



PHOTO NO. 929277 LOT NO. 3013 MAP REFERENCE C LATITUDE 4344N LONGITUDE 1553E

COUNTRY Yugoslavia PROVINCE Hrvatska

AREA NO	SUBJECT	SUBJECT	SUBJECT	SUBJECT	SUBJECT	SUBJECT	SUBJECT	SUBJECT
0280M	ALA	CRK	COV	RY				
81	BENIK		10	PORT		15		20
QUAY		38				35		40
35	KRKA		50	PIER		37		

33-VRULJE MOLE, 23-DIPAD

(WHARF)  
 Pt 3 of 3-11 PANORAMA.  
 See CIA 929275-929277

DATE OF PHOTO	TYPE	QUALITY	CLASS	NO. OF CARDS	SOURCE OF PHOTOGRAPH
11-21 Oct 62	4	2	C	4	25X1A
CLASSIFICATION				CAPTIONED BY	
Approved For Release 1999/09/22 : CIA-RDP78-05867A000414820006-5				GPO : 1962 O - 647423	



PHOTO NO. 929278	LOT NO. 2013	MAP REFERENCE C	LATITUDE 43°1'N	LONGITUDE 15°53'E
COUNTRY Yugoslavia	PROVINCE Hrvatska			
AREA NO. 210m	SUBJECT ALA	SUBJECT D (D)	SUBJECT NKZ	SUBJECT C38
5	BENIK	10	PORT	15 - W \$ 1
25	OF	30	KANA	35 VET I A
45	(MT S)	50		41 - VILLA; 42 - NEW ROAD.

DATE OF PHOTO	TYPE	QUALITY	CLASS	NO. OF CARDS	SOURCE OF PHOTOGRAPH
11/21/62	✓	✓	C	4	CSLT-3/710.87
CLASSIFICATION			CAPTIONED BY		
SECRET			[Signature]		

PHOTO NO.	929279	LOT NO.	3013	MAP REFERENCE		LATITUDE	43 31 N	LONGITUDE	16 26 E
COUNTRY	YUGOSLAVIA		PROVINCE	HRVATSKA			SUBJECT	SUBJECT	SUBJECT
AREA NO.	280M	SUBJECT	ALA 348	SUBJECT	943 DWD	SUBJECT	AL4	SUBJECT	
	5								20
	15								40
	25								
	35								
	45								

S P L I T P O R T - N W S I D  
 E O F H A R B O R ; 5 - J R M  
 B L D G ; 6 - N A V Y H Q T R S ; 7 - R T S U S T I P A T I O N ;  
 8 - R D ? ; 9 - D U C I V E H S I G N A L S T A T I O N

Pt ① of 4-pt PANORAMA.  
 See CIA \_\_\_\_\_  
 (1, 3, 7, 30)

DATE OF PHOTO	21-4-05	TYPE	624	QUALITY	2	CLASS	C	NO. OF CARDS	5	SOURCE OF PHOTOGRAPH	25X1A
CAPTIONED BY											
CME Diner											

PHOTO NO.	929280	LOT NO.	3013	MAP REFERENCE		LATITUDE	43 31 N	LONGITUDE	11 26 E
COUNTRY	YUGOSLAVIA		PROVINCE						
AREA NO.	280M	SUBJECT	MACSV	SUBJECT	AB3	SUBJECT	C26	SUBJECT	ACC
		5		10		15		20	
	SP	T		P	O	R	T		
		25		30		35		40	
	3		N	E	W				
		45		50					

*Pr 200 0 11 P...  
J...*

(7,30)

DATE OF PHOTO	21 NOV 62	TYPE	✓	QUALITY	2	CLASS	C	NO. OF CARDS	5	SOURCE OF PHOTOGRAPH	25X1A
CLASSIFICATION	CONFIDENTIAL		CAPTIONED BY		[Redacted]						







PHOTO NO.	929284	LOT NO.	A3013	MAP REFERENCE	C	LATITUDE	43°1'N	LONGITUDE	16°26'E
COUNTRY	Yugoslavia		PROVINCE	Hrvatska					
AREA NO.	210M	SUBJECT	Dvt	SUBJECT	BN3	SUBJECT	9CV	SUBJECT	
	5								
	10								
	15								
	20								
	25								
	30								
	35								
	40								
	45								

S P L I T  
 A N I  
 I N F T I T U T E

13 - MAIN ENTRANCE; ~~1st~~

14 - HYDROGRAPHIC VESSEL

(24.7.30) 25X1A

DATE OF PHOTO	TYPE	QUALITY	CLASS	(NO. OF CARDS)	SOU
21-24 Oct 62	4	2	C	3	[REDACTED]

CLASSIFICATION: *C/S*

PHOTO NO. 929285	LOT NO. 1303	MAP REFERENCE C	LATITUDE 23°11'N	LONGITUDE 102°06'E
COUNTRY <u>Yunnan</u>	PROVINCE <u>Hwachun</u>			
AREA NO. <u>1303M</u>	SUBJECT <u>DvH</u>	SUBJECT	SUBJECT	SUBJECT
	5	10	15	20
<u>B P L I T</u>	<u>W R I</u>	<u>N W</u>	<u>C O A S T</u>	
	25	30	35	40
<u>F M A R S A N</u>	<u>P E N I N S U L A</u>			
	45	50		
<u>16 - P E N I N S U L A</u>	<u>A T W E N D O F L U K A</u>			
				<u>P O L J U D.</u>

PT 0 of 2-PT PANORAMA. SEG CIA

25X1A

DATE OF PHOTO	TYPE	QUALITY	CLASS	NO. OF CARDS	SC
21 NOV 62		2	C	1	
CLASSIFICATION			CAPTIONED BY		
			<u>Chai J...</u>		



PHOTO NO. 929286	LOT NO. 3013	MAP REFERENCE C	LATITUDE 4331N		LONGITUDE 1626E	
COUNTRY Yugoslavia	PROVINCE Hrvatska					
AREA NO. 010M	SUBJECT DVA	SUBJECT BN3	SUBJECT	SUBJECT	SUBJECT	SUBJECT
5	10	15	20	25	30	35
SP	CL	IT	WA	NW	CO	AST
25	30	35	40			
F	MAR	JAN	PEN	IN	SU	LA;
45	50					
00	RT	MAR	JAN;	12-HYDROGRAPHIC		
INSTITUTE.						

Pt 2 of 2-PT MURAMA SEE CIA

(24.7.20) 25X1A

DATE OF PHOTO	TYPE	QUALITY	CLASS	NO. OF CARDS	SOURCE
21-4 Oct 62	4	2	C	2	[REDACTED]
CLASSIFICATION				CAPTIONED BY	
C/PT [Signature]				[Signature]	

PHOTO NO.	929287	LOT NO.	5 3013	MAP REFERENCE	C	LATITUDE	43°31'N	LONGITUDE	16°26'E
COUNTRY	Yugoslavia		PROVINCE	HRVATSKA					
AREA NO.	280M	SUBJECT	PLA	SUBJECT	CRV	SUBJECT	ALC	SUBJECT	
		5	PLI	5	T	10	(WA)	10	09 - LUKA
		25	RA.	25	W	30	+	30	C - N BREAKW
		45	ATER	45		50		50	[BLDG]

Pt D of 2-PT PANORAMA  
 See CIA  
 (7.30)

DATE OF PHOTO	21-4-62	TYPE	62-4	QUALITY	2	CLASS	C	NO. OF CARDS	3	SOURCE OF PHOTOGRAPH	25X1A
CLASSIFICATION	C/UF		[Signature]		CAPTIONED BY		[Signature]		[Redacted]		

PHOTO NO. 929288	LOT NO. 5 3013	MAP REFERENCE C	LATITUDE 4331N	LONGITUDE 1626E
COUNTRY Yugoslavia	PROVINCE HRVATSKA			
AREA NO. 0 200M	SUBJECT DVH	SUBJECT C26	SUBJECT	SUBJECT
5	10	15	20	25
S P L I T	(u r)	0 7 - L U K A	P O	
L J U D	25	30	35	40
C I T Y	45	50		
	A R E A			

PT V of 2-PT PANORAMA  
 See CIA  
 (2.7)

DATE OF PHOTO	TYPE	QUALITY	CLASS	NO. OF CARDS	SOURCE OF PHOTOGRAPH
21 NOV 62	4	2	C	2	25X1A
CLASSIFICATION				CAPTIONED BY	
C/RF [Signature]				[Signature]	

PHOTO NO. 929289 LOT NO. 53013 MAP REFERENCE C LATITUDE 4331N LONGITUDE 1626E

COUNTRY Yugoslavia PROVINCE Avataska

AREA NO	SUBJECT	SUBJECT	SUBJECT	SUBJECT	SUBJECT	SUBJECT	SUBJECT	SUBJECT	SUBJECT
280M	MC	MA	CRG	3CV					
5	SP	CL	IT	(N)	10				
15	ER	OF	LUKA	30					
35									
40									
45									

DATE OF PHOTO	TYPE	QUALITY	CLASS	NO. OF CARDS
21-4-62	62	4	2	9

CLASSIFICATION CONFIDENTIAL CAPTIONED BY [Signature]



PHOTO NO. 929291

LOT NO. 53013

MAP REFERENCE C

LATITUDE 4331N

LONGITUDE 1626E

COUNTRY	AREA NO	SUBJECT	SUBJECT	SUBJECT	SUBJECT	SUBJECT	SUBJECT	SUBJECT	SUBJECT
Yugoslavia	280M	ALA	AG6	CRE	96D				
		3		10			15	22	30
		5		10			15	22	30
		25		30			35	40	45
		45		50					

PROVINCE: Hwatska

APLIT P O RT - 22 - SHI

PYD ANGA ON PEN IN SUL

ABETW LUKA LORA + UVALA SUPAVAL;

23 - MILITARY DEPOT

(3.7.4.25.20) 25X1A

DATE OF PHOTO	TYPE	QUALITY	CLASS	NO. OF CARDS	SC
21.4.62	d	2	e	4	
CLASSIFICATION				CAPTIONED BY	
CONFIDENTIAL				[Signature]	

PHOTO NO. 929292	LOT NO. A3013	MAP REFERENCE C	LATITUDE 4331N	LONGITUDE 1626E
COUNTRY Yugoslavia	PROVINCE Hrvatska			
AREA NO. 280M	SUBJECT MA	SUBJECT A66	SUBJECT A68	SUBJECT 906
	SUBJECT PL4			
	5	10	15	20
	25	30	35	40
	45	50		
SPLIT PORT - UVALA UPAVALA. 24 - SHIPYARD G-CRANE; I-DRYDOCK; J-VEHICLE UC.				

(7, 21, 30) / 25X1A

DATE OF PHOTO	TYPE	QUALITY	CLASS	NO. OF CARDS	SOURCE
21-2/05	62	4	2C	5	[REDACTED]
CLASSIFICATION	CAPTIONED BY				
C/NF Dessen	[Signature]				

PHOTO NO. 929293	LOT NO. 3013	MAP REFERENCE C	LATITUDE 4131N	LONGITUDE 166E
COUNTRY <i>Yugoslavia</i>	PROVINCE <i>Kvatska</i>			
AREA NO. <i>1280M</i>	SUBJECT <i>ALA</i>	SUBJECT <i>AG6</i>	SUBJECT <i>AG4</i>	SUBJECT <i>AG8</i>
	SUBJECT <i>9CE</i>	SUBJECT	SUBJECT	SUBJECT
<i>SAL</i>	<i>5</i>	<i>10</i>	<i>15</i>	<i>20</i>
<i>UPAV</i>	<i>25</i>	<i>30</i>	<i>35</i>	<i>40</i>
<i>D. G -</i>	<i>45</i>	<i>50</i>	<i>H - vessels uc; I - Drydock</i>	

25X1A

(7.21.30)

DATE OF PHOTO	TYPE	QUALITY	CLASS	NO. OF CARDS	SOURCE OF PHOTOGRAPH
<i>21.11.05</i>	<i>63</i>	<i>4 3</i>	<i>C</i>	<i>5</i>	[REDACTED]
CLASSIFICATION <i>Conf. Secret</i>				CAPTIONED BY <i>[Signature]</i>	



PHOTO NO.	929294	LOT NO.	53013	MAP REFERENCE	C	LATITUDE	4331N	LONGITUDE	1626E											
COUNTRY	Yugoslavia		PROVINCE	Kwatska																
AREA NO.	280M	SUBJECT	PLA	SUBJECT	C3v	SUBJECT	C26	SUBJECT	AKN	SUBJECT	ALY	SUBJECT		SUBJECT		SUBJECT		SUBJECT		
		5			10			15	L	U	K	A		20	V					
		25			30			35						40						
		45			50															

SPLIT PORT  
 RANJIC: (NEW CA REGO QU  
 AY. m - CRANES; 26-NEWAPD  
 K-

Pt ① of 2-pt PAN ARMA.  
 See CIA —  
 (7.27.235X1A)

DATE OF PHOTO	TYPE	QUALITY	CLASS	NO. OF CARDS	SOI
21-24 Oct 62	f	2	C	5	
CLASSIFICATION				CAPTIONED BY	
				C/pt Jensen	

PHOTO NO.	929295	LOT NO.	2013	MAP REFERENCE	C	LATITUDE	43°11'N	LONGITUDE	162°5'E
COUNTRY	Thailand		PROVINCE	Munthakee					
AREA NO.	0210M	SUBJECT	ALA	SUBJECT	RKN	SUBJECT	C3V	SUBJECT	RKN
	5				10				15
	PLIT				PORT				LUKA
	25				30				35
	RANS				IC				CA
	45				50				60
	A				AP				04

PT 2 OF 2-PT PAN AREA.  
 Sec CIA  
 (7.27/30) 25X1A

DATE OF PHOTO	TYPE	QUALITY	CLASS	NO. OF CARDS	SO
21.11.62	4	2	C	4	[REDACTED]
CLASSIFICATION			CAPTIONED BY		
[REDACTED]			[REDACTED]		

PHOTO NO. 929296	LOT NO. S3013	MAP REFERENCE	LATITUDE 4331 N	LONGITUDE 1626 E
COUNTRY <i>Yugoslavia</i>	PROVINCE <i>Herzegovina</i>			
AREA NO. <i>200M</i>	SUBJECT <i>DvG</i>	SUBJECT <i>CBV</i>	SUBJECT <i>CBG</i>	SUBJECT
<i>APL</i>	<i>5</i>	<i>(NA)</i>	<i>10</i>	<i>ILKG</i>
<i>KAS</i>	<i>25</i>	<i>TELAN</i>	<i>30</i>	<i>AKI</i>
<i>TGOM</i>	<i>45</i>	<i>LICA</i>	<i>50</i>	<i>ZALIU</i>

AREA. PT (1) OF 2-PT PAAD  
See CIA

(2,67) 25X1A

DATE OF PHOTO	TYPE	QUALITY	CLASS	NO. OF CARDS	SOURCE
<i>21-24 Oct 62</i>	<i>G2</i>	<i>4</i>	<i>C</i>	<i>3</i>	[REDACTED]
CLASSIFICATION				CAPTIONED BY	
<i>CONFIDENTIAL</i>				<i>[Signature]</i>	

PHOTO NO. 929297	LOT NO. 57013	MAP REFERENCE C	LATITUDE 4331N		LONGITUDE 1626E	
COUNTRY Yugoslavia	PROVINCE Nišava					
AREA NO. 270M	SUBJECT 26	SUBJECT AB7	SUBJECT AC6	SUBJECT C26	SUBJECT C62	SUBJECT
5	10	15	20	25	30	35
S	P	L	I	T	(N	A)
25	30	35	40	45	50	55
K	A	T	E	L	A	N
T	2	7	-	J	A	L
				M A T I A CEMENT PLT +		
28- GOMILICA AREA.						

PT 20F2PT 100 Sec CIA

(2,6,7,8) 25X1A

DATE OF PHOTO	TYPE	QUALITY	CLASS	NO. OF CARDS	SOU
2/2/62	4	2	e	5	[REDACTED]
CLASSIFICATION SECRET				CAPTIONED BY [REDACTED]	

PHOTO NO. <b>329298</b>	LOT NO. <b>S 3013</b>	MAP REFERENCE <b>C</b>	LATITUDE <b>4304N</b>	LONGITUDE <b>1725E</b>
COUNTRY <b>Yugoslavia</b>	PROVINCE <b>Hrvatska</b>			
AREA NO. <b>280M</b>	SUBJECT <b>3CU</b>	SUBJECT	SUBJECT	SUBJECT
<b>P L O C E</b>	<b>(N R)</b>	<b>M I</b>	<b>N E</b>	<b>S W E E P E</b>
<b>R I N O</b>	<b>M - 3</b>	<b>2</b>		


DATE OF PHOTO	TYPE	QUALITY	CLASS	NO. OF CARDS	25X1A
<b>24 Oct 62</b>	<b>42</b>	<b>C</b>	<b>C</b>	<b>(3, 30)</b>	
CLASSIFICATION <b>CONFIDENTIAL</b>				CAPTIONED BY <b>[Signature]</b>	

PHOTO NO.	929299	LOT NO.	53013	MAP REFERENCE	C	LATITUDE	4704N	LONGITUDE	1735E
COUNTRY	Yugoslavia		PROVINCE						
AREA NO.	2801A	SUBJECT	3CV	SUBJECT		SUBJECT		SUBJECT	
	ALOCCE		(N/A)	10	AUX	1	15	1	20
	no.	25	PV-04	30			35		40
		45		50					

330 / 25X1A



DATE OF PHOTO	TYPE	QUALITY	CLASS	NO. OF CARDS
24.30 Oct 62	42		C1	
CLASSIFICATION				CAPTIONED BY

PHOTO NO. 929300 LOT NO. 53013 MAP REFERENCE C LATITUDE 43°00'N LONGITUDE 177°56'E

COUNTRY Yugoslavia PROVINCE Hrvatska

AREA NO.	SUBJECT	SUBJECT	SUBJECT	SUBJECT	SUBJECT	SUBJECT	SUBJECT	SUBJECT	SUBJECT
<u>0280M</u>	<u>308</u>								
	<u>5</u>	<u>(N R)</u>		<u>10</u>	<u>MT B</u>		<u>15</u>	<u>No.</u>	<u>03</u>
<u>0</u>	<u>25</u>			<u>30</u>			<u>35</u>		<u>40</u>
	<u>45</u>			<u>50</u>					

(3.20) 25X1A

DATE OF PHOTO	TYPE	QUALITY	CLASS	NO. OF CARDS
<u>24 Oct 62</u>	<u>4</u>	<u>2</u>	<u>C</u>	<u>1</u>
CLASSIFICATION <u>C/NF Secret</u>				CAPTIONED BY <u>[Signature]</u>

PHOTO NO.	929801	LOT NO.	S2013	MAP REFERENCE	C 4304 N	LONGITUDE	17 W E
COUNTRY	YUGOSLAVIA		PROVINCE	<del>SR</del> Hrvatska			
AREA NO.	280M	SUBJECT	309	SUBJECT		SUBJECT	
	ALOC E		(WK)	10	TUG	15	NO. PR
	- 8 9			30		35	
				50			

DATE OF PHOTO	24-30 Oct 62	TYPE	4	QUALITY	v c	CLASS	(3,30)	NO. OF CARDS	25X1A	SO	[REDACTED]
CLASSIFICATION	CONFIDENTIAL					CAPTIONED BY	[REDACTED]				





PHOTO NO.	929303	LOT NO.	S2013	MAP REFERENCE	C	LATITUDE	7 20' N	LONGITUDE	17 23' E									
COUNTRY	YUGOSLAVIA		PROVINCE	P. Montenegro														
AREA NO.	2500	SUBJECT	MA	SUBJECT	DOD	SUBJECT	367	SUBJECT	AGL	SUBJECT	AKZ	SUBJECT	CRG	SUBJECT		SUBJECT		
	AL	O	C	E		P	O	L	T		-		15	12	-	NA	20	
	A	L	B	L	D	G	S			30	1	3	-	R	D		14	40
	S	M	A	L	L	B	O	A	T	Y	D	S						

Pt 2 of 4-pt panorama  
 Dec CIA

(1,3,7,21, 78) 20

DATE OF PHOTO	14 30 Oct 62	TYPE	4	QUALITY	2	CLASS	C	NO. OF CARDS	6	SOURCE OF PHOTOGRAPH	CIA 3/710, 887
CLASSIFICATION	CONFIDENTIAL		CAPTIONED BY		A						