

Release 1999/09/22 : CIA-RDP78-05867A000414840004-5

PHOTO NO. 931162 LOT NO. 4511

COUNTRY	AREA NO	SUBJECT	SUBJECT	SUBJECT	SUBJECT	SUBJECT	SUBJECT	SUBJECT	SUBJECT
USSR	N	AC4							
		5	10	15	20	25	30	35	40
		CA R G O	V E B	S E L	B R A S L A U				
		LE S (?)	I N	O R E	S U N D.				
		45	50						

DATE OF PHOTO	TYPE	QUALITY	CLASS	NO. OF CARDS
25 June 63	4	2	B	1

CLASSIFIED BY [redacted] CAPTIONED BY [redacted]

Approved For Release 1999/09/22 : CIA-RDP78-05867A000414840004-5

FORM NO. 174 USE PREVIOUS EDITIONS

PHOTO ANALYSIS REPORT

GPO 918791

PHOTO 831165
 Approved For Release 1999/09/22 : CIA-RDP78-05867A000414840004-5
 LOT NO. 4511

COUNTRY	AREA NO	SUBJECT	SUBJECT	SUBJECT	SUBJECT	SUBJECT	SUBJECT	SUBJECT	SUBJECT
USSR	N	924							
		5	TRAINING	10	SHIP	15	GORIS	20	
		25	TRAINING	30	ORISUN	35		40	
		45		50					

DATE OF PHOTO	TYPE	QUALITY	CLASS	NO. OF CARDS
25 June 63	f	e	B1	30

Approved For Release 1999/09/22 : CIA-RDP78-05867A000414840004-5

PHOTO NO. 931166		LOT NO. 4511		LONGITUDE	
COUNTRY USSR		PROVINCE			
AREA NO. N	SUBJECT 404	SUBJECT	SUBJECT	SUBJECT	SUBJECT
TUG	5 6 E R K U L E S	10	15	20	25
UND	25	30	35	40	45
	45	50			
DATE OF PHOTO 29 June 63		TYPE 4	QUALITY 2	CLASS B 1	NO. OF CARDS (20) 25X1A
CAPTIONED BY [Redacted]		[Redacted]			
Approved For Release 1999/09/22 : CIA-RDP78-05867A000414840004-5					

PHOTO ANALYSIS REPORT

PHOTO NO. 831167
 REFERENCE: 1999/09/22 : CIA-RDP78-05867A000414840004-5
 LOT NO. 4511
 LONGITUDE

COUNTRY	AREA NO	SUBJECT	SUBJECT	SUBJECT	SUBJECT	SUBJECT	SUBJECT	SUBJECT	SUBJECT
USSR	N	24							
		5	10	15	20	25	30	35	40
		SEL	GU	RZ	UF			IN	ORE
		25							
		SUND							
		45							

ILLEGIB

(30)



DATE OF PHOTO	TYPE	QUALITY	CLASS	NO. OF CARDS	50
30 June 63	4	2	B1	1	

APPROVED FOR RELEASE 1999/09/22 : CIA-RDP78-05867A000414840004-5

PHOTO ANALYSIS REPORT

PHOTO NO. **931168** Approved For Release 1999/09/22 : CIA-RDP78-05867A000414840004-5
 SUBJECT **R 2050** PROVINCE **C** LONGITUDE **31 24 S 64 11 W**

COUNTRY **ARGENTINA** PROVINCE **CORDOBA**

AREA NO	SUBJECT	SUBJECT	SUBJECT	SUBJECT	SUBJECT	SUBJECT	SUBJECT	SUBJECT
331H	AEK							
C O R D O B A	⁵	A	¹⁰	I N D U S T R I A S	¹⁵	T	²⁰	R I A S
K A I S E R	²⁵	A R	³⁰	G E N T I N A	³⁵	P L	⁴⁰	A
N T.	⁴⁵	(A U T O M O B I L E F A C T O R Y)						

19 **25X1A**

DATE OF PHOTO	TYPE	QUALITY	CLASS	NO. OF CARDS
	4	1	3	1

CLASSIFICATION **Approved For Release 1999/09/22 : CIA-RDP78-05867A000414840004-5** CAPTIONED BY **[REDACTED]**

Approved For Release 1999/09/22 : CIA-RDP78-05867A000414840004-5

PHOTO NO.

931169

R 2050

C

31 24 3

LONGITUDE

64 11 W

COUNTRY

ARGENTINA

PROVINCE

CORDOBA

AREA NO

331 H

SUBJECT

AER

SUBJECT

SUBJECT

SUBJECT

SUBJECT

SUBJECT

SUBJECT

SUBJECT

C O R D O B A C O M M E M O R A T I
 V E P L A Q U E I N A D M I N B
 L D G. O F D I N F I A P L A N T S H O W -

ING FLIGHT ROUTES OF EARLY ARGENTINE
 FLIERS.

~~20~~ - 20

25X1A

DATE OF PHOTO

TYPE

QUALITY

CLASS

NO. OF CARDS

SOURCE OF PHOTOGRAPH

0

1

3

1

CLASSIFICATION

CAPTIONED BY

Comp.

JEP

FORM NO. 174 USE PREVIOUS EDITIONS

Approved For Release 1999/09/22 : CIA-RDP78-05867A000414840004-5

PHOTO ANALYSIS REPORT

PHOTO NO. 931170	AREA NO. R 2050	CLASSIFICATION C	LONGITUDE 31 24 3	LONGITUDE 64 11 W
COUNTRY ARGENTINA	PROVINCE CORDOBA			
AREA NO. 331 H	SUBJECT AED	SUBJECT	SUBJECT	SUBJECT
C	O	R	D	O
A	A	E	M	M
O	B	A	10	C
15	O	M	M	E
M	20	O	R	A
R	A	T	35	A
40	D	M	I	N
45	A	50	D	I
N	A	1	P	L
A	P	L	A	N
B	25	30	I	N
A	35	40	A	D
M	45	50	D	I
N	1	2	P	L
B	3	4	A	N
1	2	3	A	N
20	30	40	A	N
1	2	3	A	N
40	50	60	A	N
1	2	3	A	N
40	50	60	A	N
1	2	3	A	N

L D G... OF D I N F I A PLANT SHOW-
ING FLIGHT ROUTES OF EARLY ARGENTINE
FLIERS.

25X1A

DATE OF PHOTO	TYPE	QUALITY	CLASS	NO. OF CAR
20	0	1	3	1
CLASSIFICATION Conf				CAPTIONED BY JEP

Approved For Release 1999/09/22 : CIA-RDP78-05867A000414840004-5

PHOTO NO. 931171 LONGITUDE 64 11 W
R2050 C 31 24 5

COUNTRY ARGENTINA PROVINCE CORDOBA
AREA NO 331H SUBJECT AER
C O R D O B A H A N G A R A N D
A S S E M B L Y A R E A O F D I N
P I A P L A N T. H U A N Q U E R O P L A N E

TO L.

25X1A

DATE OF PHOTO	TYPE	QUALITY	CLASS	NO. OF CARDS
20	4	11	3	1

CLASSIFICATION *Conf* CAPTIONED BY *JBP*

Approved For Release 1999/09/22 : CIA-RDP78-05867A000414840004-5

PHOTO NO. 931172		LIST NO. R 2050		LATITUDE 31 29 S		LONGITUDE 64 11 W	
COUNTRY ARGENTINA			PROVINCE CORDOBA				
AREA NO. 331 H	SUBJECT AE2	SUBJECT	SUBJECT	SUBJECT	SUBJECT	SUBJECT	SUBJECT
C	O	R	D	5	H	A	N
A	S	S	E	25	A	R	E
F	I	A	45	P	L	A	N

DATE OF PHOTO 30		TYPE 4	QUALITY 1	CLASS 3	NO. OF CARDS 1	NO. OF COPIES OF PHOTOGRAPH 25X1A
CLASSIFICATION Conf.				CAPTIONED BY YEP		

Approved For Release 1999/09/22 : CIA-RDP78-05867A000414840004-5

FIGURE NO. 931173	LOT NO. R 2050	PROVINCE CORDOBA	LATITUDE 31 27 S				LONGITUDE 64 11 W				
COUNTRY ARGENTINA											
AREA NO. 331 H	SUBJECT AE2	SUBJECT	SUBJECT	SUBJECT	SUBJECT	SUBJECT	SUBJECT	SUBJECT	SUBJECT	SUBJECT	
C O R D O B A	5	A	10	H A N G A	15	R	A	N	D	20	
A S S E M B L Y	25	30	A R E A	35	O F	40	D I N				
E I A	45	P L A N T	50								

25X1A

DATE OF PHOTO	TYPE	QUALITY	CLASS	NO. OF CARDS	SOURCE OF PHOTOGRAPH
20	4	1	3	1	

CLASSIFICATION
 CAPTIONED BY **yep**

Approved For Release 1999/09/22 : CIA-RDP78-05867A000414840004-5

PHOTO NO. 931174

R3050

C

81 24 3

LONGITUDE 64 11 W

COUNTRY ARGENTINA

PROVINCE CORDOBA

AREA NO 331 H

SUBJECT AE2

C O R D O B A

H A N G A R

A N D

A S S E M B L Y

A R E A

O F D I N

F I A P L A N T

20

25X1A

DATE OF PHOTO	TYPE	QUALITY	CLASS	NO. OF CARDS	SOURCE OF PHOTOGRAPH
	4	1	3	1	

CLASSIFICATION Conf CAPTIONED BY ZEP

Approved For Release 1999/09/22 : CIA-RDP78-05867A000414840004-5

Approved For Release 1999/09/22 : CIA-RDP78-05867A000414840004-5

PHOTO NO. 931175	TITLE ROSE	C	31-24-5	LONGITUDE 64 11 W
COUNTRY ARGENTINA	PROVINCE CORDOBA			
AREA NO. 331 H	SUBJECT AE2	SUBJECT	SUBJECT	SUBJECT
C	5	10	15	20
O	R	A	H	A
R	D	B	A	N
D	5	30	35	40
A	S	A	R	E
S	E	A	O	F
M	B	A	O	D
L	Y	A	F	I
Y	50			
F	45			
I	A			
P	L			
A	N			
T				

25X1A

DATE OF PHOTO	TYPE	QUALITY	CLASS	NO. OF CARDS
	4	1	3	1

CLASSIFICATION
 CAPTIONED BY
Comp JEP

PHOTO NO. 931176 APPROVED FOR RELEASE 1999/09/22 : CIA-RDP78-05867A000414840004-5

COUNTRY ARGENTINA PROVINCE CORDOBA LONGITUDE 64 11 W

AREA NO. 331 H SUBJECT AE2

C O R D O B A ¹⁰ H A N G A R ¹⁵ A N D ²⁰

A S S E M B L Y ²⁵ A R E A ³⁰ O F ³⁵ D I N ⁴⁰

E I A ⁴⁵ P L A N T, ⁵⁰ H U A N Q U E R O P L A N E

T O L.

25X1A

DATE OF PHOTO	TYPE	QUALITY	CLASS	NO. OF CARD
<u>20</u>	<u>4</u>	<u>1</u>	<u>3</u>	<u>1</u>

CLASSIFICATION Conf. CAPTIONED BY JEP

PHOTO NO. 931177

REF ID: R 2050

LONGITUDE 64 11 W

COUNTRY ARGENTINA PROVINCE COORDOBA

AREA NO 331 H SUBJECT AE2

C O R D O B A H A N G A R A N D

A S S E M B L Y A R E A O F D I N

E I A P L A N T, H U A N Q U E R O P L A N E

BEING ASSEMBLED.

25X1A

DATE OF PHOTO	TYPE	QUALITY	CLASS	NO. OF CARDS
20	1	1	3	1

CLASSIFICATION Conf. CAPTIONED BY JEP

Approved For Release 1999/09/22 : CIA-RDP78-05867A000414840004-5

PHOTO NO. 931178

R 20 50

C

31 27 5

LONGITUDE 64 11 W

COUNTRY	ARGENTINA		CORDOBA															
AREA NO	331 H	SUBJECT	C2B	A E 2	A E 6													
	C	O	R	D	O	B	A	A	D	M	I	N	I	S	T	R	A	T
	I	O	N	B	L	D	G	O	F	D	I	N	F	I	A	P		
	L	A	N	T.	(P	L	A	N	E	A	N	D	A	A	A	A	A
	FACTORY)																	

25X1A

7-19-20

DATE OF PHOTO	TYPE	QUALITY	CLASS	NO. OF CATDS
	4	1	3	3
CAPTIONED BY				
YEP				

Approved For Release 1999/09/22 : CIA-RDP78-05867A000414840004-5

FORM NO. 174 USE PREVIOUS EDITIONS

PHOTO ANALYSIS REPORT

GPO 918791

PHOTO NO. 931179
 LOT NO. R 2050
 COORDINATE 31 51
 LONGITUDE 64 11 W

COUNTRY		ARGENTINA		PROVINCE		CORDOBA	
AREA NO.	SUBJECT	SUBJECT	SUBJECT	SUBJECT	SUBJECT	SUBJECT	SUBJECT
331H	AE2	AEB					
CORDOBA		CENTRAL		MANTENIMIENTO		PLANTA	
CEGATE		TOD		DINFI		PLANTA	
ANT.		(AUTOMOBILE AND PLANE		FACTORY)			

DATE OF PHOTO		TYPE	QUALITY	CLASS	NO. OF CARDS
19-29		4	1	3	2
CLASSIFICATION			CAPTIONED BY		
Approved For Release			738		

Approved For Release 1999/09/22 : CIA-RDP78-05867A000414840004-5

PHOTO NO. 931180	LOT NO. R 2050	COUNTRY ARGENTINA	PROVINCE CORDOBA	LATITUDE 31 54 S				LONGITUDE 64 11 W						
AREA NO. 33114	SUBJECT	SUBJECT	SUBJECT	SUBJECT	SUBJECT	SUBJECT	SUBJECT	SUBJECT	SUBJECT	SUBJECT				
C	O	R	D	O	B	A	D	I	N	A	P	L	A	N
T	(A	U	T	O	M	O	B	I	L	E	A	N	D	P
N	E	F	A	C	T	O	R	Y						

25X1A

DATE OF PHOTO	TYPE	QUALITY	CLASS	NO. OF CARDS
19-20	4	1	3	2

CAPTIONED BY
JEP

Approved For Release 1999/09/22 : CIA-RDP78-05867A000414840004-5

PHOTO NO. 931181	REF ID R 2050	C	LATITUDE 37 29 05 S	LONGITUDE 64 11 W
COUNTRY ARGENTINA	PROVINCE CORDOBA			
AREA NO. 331H	SUBJECT DOD	SUBJECT AKU	SUBJECT CA	SUBJECT
C	O	R	D	20
H	5	B	A	10
A	25	(N	R)	15
I	L	L	S	35
45	5	O	F	40
L	A	D	A	H
LADA" RESTAURANT TO L.				PARIL-

1-7-10-28					25X1A
DATE OF PHOTO	TYPE	QUALITY	CLASS	NO. OF CARD	
	4	1	3	3	
CLASSIFICATION				CAPTIONED BY	
				JEP	

Approved For Release 1999/09/22 : CIA-RDP78-05867A000414840004-5

PHOTO NO. 931182 LOT NO. R2050 LATITUDE 31 24 S LONGITUDE 64 11 W

COUNTRY ARGENTINA PROVINCE CORDOBA

AREA NO 331H SUBJECT CON SUBJECT SUBJECT SUBJECT SUBJECT SUBJECT SUBJECT

C O R D O B A (N R) V A C A T I O N

C O L O N Y H O U S E O F F E E D

E R A C I O N A R G E N T I N A D E

T R A B A J A D O R E S D E I M P R E N T A I N C O R D O B A

H I L L S S O F C O R D O B A

7-10 25X1A

DATE OF PHOTO	TYPE	QUALITY	CLASS	NO. OF CARDS
	4	1	3	1

CLASSIFICATION Conf. CAPTIONED BY ZEP

Release 1999/09/22 : CIA-RDP78-05867A000414840004-5

PHOTO NO. 931183				LOT NO. R 2050	C	31	243	LONGITUDE 64 11 W
COUNTRY ARGENTINA	PROVINCE CORDOBA							
AREA NO. 331 H	SUBJECT CD 2	SUBJECT	SUBJECT	SUBJECT	SUBJECT	SUBJECT	SUBJECT	
C O R D O B A	5			10	C A T H E	15	D R A L	20
	25			30		35		40
	45			50				

25X1A

7-10	DATE OF PHOTO	TYPE	QUALITY	CLASS	NO. OF CARDS
		4	1	3	1
CLASSIFICATION				CAPTIONED BY FEP	



Approved For Release 1999/09/22 : CIA-RDP78-05867A000414840004-5

FORM NO. 174 USE PREVIOUS EDITIONS

PHOTO ANALYSIS REPORT

PHOTO NO. 931184
 SUBJECT R 2050
 LATITUDE 31 24 35
 LONGITUDE 64 11 W

COUNTRY ARGENTINA
 PROVINCE CORDOBA
 AREA NO 331 H
 SUBJECT C6B
 SUBJECT C46
 SUBJECT PLAZA
 SUBJECT SAN
 SUBJECT ARTIN
 SUBJECT IN
 SUBJECT CEN
 SUBJECT TER
 SUBJECT OF
 SUBJECT LD
 SUBJECT PA
 SUBJECT RT
 SUBJECT D
 SUBJECT F
 SUBJECT CITY.

25X1A

DATE OF PHOTO	TYPE	QUALITY	CLASS	NO. OF CARDS
6-10	4	1	3	2

CAPTIONED BY JEP

Approved For Release 1999/09/22 : CIA-RDP78-05867A000414840004-5

PHOTO NO. 931185	LOT NO. R 2050	LATITUDE C 31 24 55	LONGITUDE 64 11 W
COUNTRY ARGENTINA	PROVINCE CORDOBA		
AREA NO. 331 H	SUBJECT C28	SUBJECT C06	SUBJECT C1G
C O R D O B A	5	10	15
I N	25	30	35
U S E D	45	50	55
PLAZA FAN MARTIN			
OTHER GOVT. OFFICES.			

DATE OF PHOTO 7-8	TYPE 4	QUALITY 1	CLASS 3	NO. OF CARDS 3	PHOTOGRAPHER 25X1A
CLASSIFICATION Conf				CAPTIONED BY JEP	

Approved For Release 1999/09/22 : CIA-RDP78-05867A000414840004-5

PHOTO NO. 931186	LOT NO. R 2050	GRID REF. C	LATITUDE 31 24 3			LONGITUDE 64 11 W	
COUNTRY ARGENTINA		PROVINCE CORDOBA					
AREA NO. 331 H	SUBJECT AKU	SUBJECT C48	SUBJECT	SUBJECT	SUBJECT	SUBJECT	SUBJECT
C	O	R	D	B	A		
				¹⁰ B	O	U	L
						¹⁵ V	A
							R
							D
							²⁰ T
				³⁰ P	A	R	K
							(
						³⁵ P	R
							O
							B
							A
							B
							L
							⁴⁰ X
				⁵⁰ S	A	R	M
							I
							E
)

28

DATE OF PHOTO	TYPE	QUALITY	CLASS	NO. OF CARDS
	4	1	3	2
CLASSIFICATION	CAPTIONED BY			
	J&P			

Approved For Release 1999/09/22 : CIA-RDP78-05867A000414840004-5

FOIPA NO. 174 USE PREVIOUS EDITIONS

PHOTO ANALYSIS REPORT 00414840004-5

GPO 91873

Approved For Release 1999/09/22 : CIA-RDP78-05867A000414840004-5

PHOTO NO. 931187

R 2050

C

31 24 55

LONGITUDE 64 11W

COUNTRY ARGENTINA PROVINCE CORDOBA

AREA NO 331 H SUBJECT AEB

C O R D O B A (N R) E N T R A N C E

T O F I A T P L A N T I N O

T S K I R T S O F C I T Y.

25X1A

DATE OF PHOTO	TYPE	QUALITY	CLASS	NO. OF CARDS
19	4	1	3	1

CLASSIFICATION
Approved For Release 1999/09/22 : CIA-RDP78-05867A000414840004-5
FORM NO. 174 USE PREVIOUS EDITIONS
1 Jan 56

PHOTO ANALYST'S REPORT

Approved For Release 1999/09/22 : CIA-RDP78-05867A000414840004-5

PHOTO NO. 931188

LOT NO. R 2050

PROVINCE CORDOBA

LONGITUDE 64 11 W

COUNTRY ARGENTINA

AREA NO. 331 H

SUBJECT AKC

SUBJECT (N¹⁰R)

SUBJECT P U B L I C

SUBJECT B²⁰

SUBJECT U S I N F R O N T

SUBJECT D O F F I A T

SUBJECT P L A N I N O U T S K I R T S O F C I T Y.

32

25X1A

DATE OF PHOTO	TYPE	QUALITY	CLASS	NO. OF CARDS
	4	1	3	1

CAPTIONED BY JEP




PHOTO NO. 931189		LOT NO. R 2050		C		31 24 5		LONGITUDE 64 11 W	
COUNTRY ARGENTINA				PROVINCE CORDOBA					
AREA NO. 331 H		SUBJECT AKM	SUBJECT AEB	SUBJECT	SUBJECT	SUBJECT	SUBJECT	SUBJECT	SUBJECT
C O R D O B A		B A	(N R)	R A	I L	R O A	D		
T R A C K S		A	L O N G	S I D E	O F				
F I A T		P L A N T	I N	O U T S K I R T S					
O F		C I T Y.	P L A N T	T O	R				

25X1A

19-27		DATE OF PHOTO		TYPE	QUALITY	CLASS	NO. OF CARDS	SC
		4	1	3	2			
CLASSIFICATION				CAPTIONED BY JEP				

PHOTO NO. 931190	LOT NO. R 2050	C	31 24 3	LONGITUDE 64 11 W
COUNTRY ARGENTINA	PROVINCE CORDOBA			
AREA NO. 331 H	SUBJECT AKU	SUBJECT CGB	SUBJECT	SUBJECT
C O R D O B A	⁵ A	B A	¹⁰ T O W E R S	D O V E R
H I G H W A Y	²⁵ H	W A Y	³⁰ A T	O N E E N T R
A N C E	⁴⁵ E	T O	⁵⁰ C I T Y.	

25X1A



6-28	DATE OF PHOTO	TYPE	QUALITY	CLASS	NO. OF C
		4	1	3	2
CLASSIFICATION					CAPTIONED BY
Conf					JEP

Release 1999/09/22 : CIA-RDP78-05867A000414840004-5
 LONGITUDE 64 11 W

PHOTO NO. 931191	LOT NO. R 2050	PROVINCE CORDOBA	SUBJECT						
COUNTRY ARGENTINA	AREA NO. 3	SUBJECT D36	SUBJECT DOD	SUBJECT C62	SUBJECT	SUBJECT	SUBJECT	SUBJECT	
C	O	R	D	O	B	A	R	I	
							P	R	
								I	
								M	
								E	
								R	
								O	

1-6-29

DATE OF PHOTO	TYPE	QUALITY	CLASS	NO. OF CARDS
	4	1	3	3

25X1A
 CAPTIONED BY *JEP*

Approved For Release 1999/09/22 : CIA-RDP78-05867A000414840004-5

PHOTO NO. 931192 LOT NO. R 2050 LATITUDE C 31 24 S LONGITUDE 64 11 W

CO. NO.	AREA NO.	SUBJECT	SUBJECT	SUBJECT	SUBJECT	SUBJECT	SUBJECT	SUBJECT	SUBJECT
ARGENTINA	331 H	C62							20
		5	O B A		10			15	
								35	40
		25			30				
		45			50				

25X1A

DATE OF PHOTO	TYPE	QUALITY	CLASS	NO. OF CARDS
	4	1	3	1




PHOTO NO. 931193 Release 1999/09/22 : CIA-RDP78-05867A000414840004-5 LONGITUDE 64 11 W

COUNTRY ARGENTINA		PROVINCE CORDOBA					
AREA NO 331 H	SUBJECT C6B	SUBJECT ALE	SUBJECT	SUBJECT	SUBJECT	SUBJECT	SUBJECT
C	O	R	D	S	P	O	R
5	O	B	A	10	N	A	T
25	T	A	T	30	I	V	E
45				50			
							20
							40

25X1A

DATE OF PHOTO 10	TYPE 4	QUALITY 1	CLASS 3	NO. OF CARDS 2
CLASSIFICATION Conf.				CAPTIONED BY JEP

Release 1999/09/22 : CIA-RDP78-05867A000414840004-5

PHOTO NO: 931194
 LOT NO: R 2050
 SUBJECT: NIS
 LATITUDE: 31 29 S
 LONGITUDE: 64 29 W

COUNTRY: ARGENTINA
 PROVINCE: CORDOBA

AREA NO	SUBJECT	SUBJECT	SUBJECT	SUBJECT	SUBJECT	SUBJECT	SUBJECT
331 H	A42	A4C	D0D	AKW			
SAN	⁵ ROQUE		¹⁰ LAGO		¹⁵	ROAD	²⁰
A	²⁵ CROSS	S	³⁰ SAN		³⁵ ROQUE		⁴⁰ NY
D	⁴⁵ ELECTRIC		⁵⁰		DAM	NEAR	
VILLA CARLOS PAZ							

1-17-28

DATE OF PHOTO	TYPE	QUALITY	CLASS	NO. OF CARDS	SOURCE OF PHOTOGRAPH
	4	1	3	4	

CLASSIFICATION: Conf.
 CAPTIONED BY: JEP

25X1A

Release 1999/09/22 : CIA-RDP78-05867A000414840004-5

PHOTO NO. 931195 REF ID: R2050 NIS LATITUDE 31 25 S LONGITUDE 64 29 W

COUNTRY	ARGENTINA		PROVINCE	CORDOBA			
AREA NO	331 H	SUBJECT	DOD	SUBJECT	A42	SUBJECT	A4C
	SAN	⁵ R	RO	¹⁰ QUE	LAGO	¹⁵	SAN
	RO	²⁵ QUE	HV	³⁰ D	RO	³⁵ E	ELECTRIC
	DAM	⁴⁵ NEAR	⁵⁰ V	VILLA CARLOS PAZ.			

25X1A

1-17	DATE OF PHOTO	TYPE	QUALITY	CLASS	NO. OF CARDS
		4	1	3	3

CLASSIFICATION *Conf.* CAPTIONED BY *JEP*

Release 1999/09/22 : CIA-RDP78-05867A000414840004-5
 LOT NO. R 2050 NIS LATITUDE 39 25 S LONGITUDE 64 29 W

PHOTO NO. 931196


COUNTRY	ARGENTINA		PROVINCE	CORDOBA			
AREA NO	331 H	SUBJECT	DOD	SUBJECT	A42	SUBJECT	A4C
	SAN	5	ROQUE	10	LAGO	15	SAN
	R	25	QUE	30	DR	35	ELECTRIC
	D	45	NEAR	50	VILLA	CARLOS PAZ.	

25X1A

1-17	DATE OF PHOTO	TYPE	QUALITY	CLASS	NO. OF CARDS
		4	1	3	3

Case 1999/09/22 : CIA-RDP78-05867A000414840004-5

PHOTO NO. 931197	LOT NO. R 2050	PROVINCE Buenos Aires	LONGITUDE 58 27 W
COUNTRY ARGENTINA	SUBJECT D36	SUBJECT ALA ALG	SUBJECT (NR)
AREA NO. 331 H	SUBJECT ALA	SUBJECT ALG	SUBJECT SMA
B	U	E	N
O	S	A	I
R	E	S	(NR)
L	L	M	O
T	O	R	L
D	O	C	K
I	N	E	L
TIGRE, SUBURBAN			
AREA 20 MILES N OF BUENOS AIRES.			



25X1A

DATE OF PHOTO 29-30	TYPE 4	QUALITY 1	CLASS 3	NO. OF CARDS 3
CLASSIFICATION				CAPTIONED BY J.E.P.

RELEASE 1999/09/22 : CIA-RDP78-05867A000414840004-5

PHOTO NO. 931198

LOT NO. R 2050

LATITUDE 39° 58' 27" S LONGITUDE 58° 27' W

COUNTRY		PROVINCE		SUBJECT		SUBJECT		SUBJECT		SUBJECT	
ARGENTINA		BUENOS AIRES									
AREA NO	SUBJECT	SUBJECT	SUBJECT	SUBJECT	SUBJECT	SUBJECT	SUBJECT	SUBJECT	SUBJECT	SUBJECT	SUBJECT
331 H	ALA	AL4	C9C								
B	U	E	N	O	S	A	I	R	E	S	A
A	T	D	O	C	K	I	N	E	L		
S	U	B	U	R	B	A	N	A	R	E	A
OF BUENOS AIRES.						NOTE			POLITICAL		
SIGN OF UNION CIVICA						RADICAL			DEL		
PUEBLO.											

(NR) 25X1A

8-29-30	DATE OF PHOTO	TYPE	QUALITY	CLASS	NO. OF CARDS
		4	1	3	3
CLASSIFICATION					CAPTIONED BY
					JEP

PHOTO NO.	931199	LOT NO.	54557	LONGITUDE	2107 E
COUNTRY	USSR				
AREA NO.	A168N	SUBJECT	ALA	SUBJECT	ALC
			308		909
	KLAI		5	10	WINTER HAR
	BO R		25	30	BEREAK WATER
	QUAY		45	50	P-10 MTBS, nos. 4, 13, 6, 15, 2
+ RPTD nos. 260 + 139. PMS TUG (LFT); 3 P-10 MTBS					
ASHORE, + VESSEL ALONG OUTER QUAY.					

DATE OF PHOTO	7 May 63	TYPE	4	QUALITY	3	CLASS	B	NO. OF CARDS	5	SOURCE	25X1A
CAPTIONED BY <i>[Signature]</i>											

PHOTO NO.	931 200	LOT NO.	54577	LONGITUDE	71 27 E
COUNTRY	USSR				
AREA NO.	A107N	SUBJECT	ALA AL C	SUBJECT	3 D F
		SUBJECT	9 D 9	SUBJECT	AL Y
	K L A I	SUBJECT	P E D A	SUBJECT	W I N T E R
	B O R	SUBJECT	I N N C R	SUBJECT	B R E A K W A T E R
	Q U A Y	SUBJECT	-	SUBJECT	S

P-10 MTBs, nos 4, 13, 67, 152
 + RAPID Nos 260 + 139. PMS TUG (LST), 5 P-10 MTBs
 AS-1000, + VESSEL ALONG OUTER QUAY.

25X1A

DATE OF PHOTO	7 May 63	TYPE	4 3	CLASS	B	NO. OF CARDS	5
CAPTIONED BY							



PHOTO NO. 931201 LOT NO. 54511 LONGITUDE 21-30 E

COUNTRY USSR PROVINCE

AREA NO	SUBJECT	SUBJECT	SUBJECT	SUBJECT	SUBJECT	SUBJECT	SUBJECT	SUBJECT
<u>1</u>	<u>KL N</u>	<u>MA</u>	<u>MC</u>	<u>3CH</u>	<u>3CG</u>	<u>AC4</u>	<u>3CV</u>	
<u>5</u>	<u>KL A</u>	<u>PE</u>	<u>DA</u>	<u>10</u>	<u>WIN</u>	<u>TE</u>	<u>ER</u>	<u>HA</u>
<u>25</u>	<u>BO</u>	<u>R</u>	<u>BE</u>	<u>EA</u>	<u>K</u>	<u>W</u>	<u>AT</u>	<u>ER</u>
<u>45</u>	<u>K</u>	<u>R</u>	<u>N</u>	<u>S</u>	<u>H</u>	<u>T</u>	<u>A</u>	<u>D</u>

QUAY; TWO PROB P10 MTBS, RPTD # 233 + 58; HARBOR CRAFT, RPTD # 600; POLUCHATO YP, #505 + TW: PO-2 YPB INCL #316, AT INNER QUAY

25X1A



DATE OF PHOTO	TYPE	QUALITY	CLASS	NO. OF CARDS	SOUR
<u>7 May</u>	<u>L3</u>	<u>4</u>	<u>2</u>	<u>B</u>	<u>6</u>

PHOTO ANALYSIS REPORT

PHOTO NO.	931202	LOT NO.	84502	CLASSIFICATION	C	GRID	20 50 W	LONGITUDE	95 08 E	
COUNTRY	Burma	PROVINCE	Mandalay	SUBJECT		SUBJECT		SUBJECT		
AREA NO.	B3U	SUBJECT	9GW	SUBJECT	D49	SUBJECT	DIL	SUBJECT		
	K Y A U		K P A D		A U N G		M I L I T A			
	R Y P		O S T		A T		L E F T		B E H I	
	N D		F E N C E							
<p>Country very dry Feb - May until rainy season begins. to LKq. NE - Mount Popa 9 miles away in bg.</p>										
<p>(39)</p>										
DATE OF PHOTO	Feb. 6 1 4		TYPE	4	QUALITY	2	CLASS	4	NO. OF CARDS	3
<p>CAPTIONED BY <i>at</i></p>										
<p>SOURCE OF PHOTOGRAPH</p>										
<p>STATINTL</p>										
<p>Approved For Release 1999/09/22 : CIA-RDP78-05867A000414840004-5</p>										

PHOTO NO.	931203	LOT NO.	S 4502	CLASS.	C	DATE	20 5 80	LONGITUDE	95° 08' E
COUNTRY	Burma		PROVINCE	Mandalay					
AREA NO.	33U	SUBJECT	CG7	SUBJECT	AKV	SUBJECT	D48	SUBJECT	
	K	Y	A	K	P	A	D	A	U
	\$	T	A	T	B	U	I	L	D
	O	W	N.						

STATINTL

DATE OF PHOTO	TYPE	QUALITY	CLASS	NO. OF CARDS	SC
Nov. 6 1 4		1	4	3	

CAPTIONED BY *AW*

PHOTO ANALYSIS REPORT

Approved For Release 1999/09/22 : CIA-RDP78-05867A000414840004-5

ILLEGIB

Approved For Release 1999/09/22 : CIA-RDP78-05867A000414840004-5

PHOTO NO.	931205	LOT NO.	4502	LONGITUDE	95 08 E											
COUNTRY	Burma	PROVINCE	Mandalay													
AREA NO.	33U	SUBJECT	C31													
K	Y	A	U	K	P	A	D	A	U	N	G	L	A	R	G	E
T	W	O	-	S	T	O	R	Y	H	O	U	S	E	I	N	T
O	W	N														

There are only a few houses this size in town.

7 STATINTL

DATE OF PHOTO	TYPE	QUALITY	CLASS	NO. OF CARDS
Nov. 61	4	2	4	1




PHOTO NO. 931206
 LOT NO. 84502
 APPROVED FOR RELEASE 1999/09/22 : CIA-RDP78-05867A00041484000A/5
 LONGITUDE 95 08 E

COUNTRY Burma
 PROVINCE Mandalay
 AREA NO 33U
 SUBJECT C12
 SUBJECT D48
 SUBJECT 10 P
 SUBJECT 15 A
 SUBJECT 20 G
 SUBJECT 25 O
 SUBJECT 30 D
 SUBJECT 35 A
 SUBJECT 40 N
 SUBJECT 45 E
 SUBJECT 50 T

K Y A U K P A D A U N G
 L O C A T E D O N S I A N D T O W N
 F O U T C R O P O U T S I D E T O W N

South of town.

DATE OF PHOTO	TYPE	QUALITY	CLASS	NO. OF CARDS	SOURCE OF PHOTOGRAPH
Nov. 61	4	1	4	2	STATINTL

CLASSIFICATION Approved For Release 1999/09/22 : CIA-RDP78-05867A
 CAPTIONED BY ASH
 PHOTO ANALYSIS REPORT

Approved For Release 1999/09/22 : CIA-RDP78-05867A000414840004-5

ILLEGIB


Approved For Release 1999/09/22 : CIA-RDP78-05867A000414840004-5

Case 1999/09/22 : CIA RDP78-05867A000414840004-5

PHOTO NO.	95A208	LOT NO.	S 4502	MAP REFERENCE	C 20 50 N	LONGITUDE	95 08 E
COUNTRY	Burma	PROVINCE	Mandalay	SUBJECT	SUBJECT	SUBJECT	SUBJECT
AREA NO.	3U	SUBJECT	CSH	SUBJECT	SUBJECT	SUBJECT	SUBJECT
	K Y A U	K P A D	A U N G			A N N U A L	
	P A R A D E	I N	T O W N			T O	C
	O L L E C T	A N D	D I S P L A Y				
GIFTS AND FUNDS COLLECTED FOR LOCAL MONASTERY.							

10 STATINTL

DATE OF PHOTO	TYPE	QUALITY	CLASS	NO. OF CARDS
Nov 6/	4	1	4	1



Approved For Release 1999/09/22 : CIA RDP78-05867A000414840004-5

Release 1999/09/22 : CIA-RDP78-05867A000414840004-5

PHOTO NO.		LOT NO.			LONGITUDE		
931209		L 4502			C 20 50 N 95 08 E		
COUNTRY		PROVINCE					
Burma		Mandalay					
AREA NO.	SUBJECT	SUBJECT	SUBJECT	SUBJECT	SUBJECT	SUBJECT	
33U	BAB	C12					
KYAU	KP	AD	AUNING		PIAGODA		
OUT	BU	ILT	ON	SAND	STONE		
L. Kg. Not south		south of town.					
		4, 10 STATINTI					
DATE OF PHOTO	TYPE	QUALITY	CLASS	NO. OF CARDS			
	61	4	1	4	2		
CLASSIFICATION		CAPTIONED BY					
Approved For Release 1999/09/22 : CIA-RDP78-05867A000414840004-5		AUX					

PHOTO NO.		931210		LOT NO.		L 4502		C		LONGITUDE		1	
COUNTRY				PROVINCE				SUBJECT		SUBJECT		SUBJECT	
Burma				Mandalay									
AREA NO.		SUBJECT		SUBJECT		SUBJECT		SUBJECT		SUBJECT		SUBJECT	
3366		AKQ		DD				15		LK G.		NW	
K Y H U K		P A D		A U N E		10							
A T		R A I L		R O A D		30		35		T A T I O N		40	
A N D		E N D		O F		50							
Mount Popa hidden by clouds in bg.													
DATE OF PHOTO						TYPE		QUALITY		CLASS		NO. OF CARDS	
Nov. 16						4		1		1		2	
CLASSIFIED BY						CAPTIONED BY						SOURCE OF PHOTOGRAPH	

PHOTO NO.	931211	LOT NO.	84502	LONGITUDE	20 50 N 95 08 E
COUNTRY	Burma	PROVINCE	Mandalay	SUBJECT	SUBJECT
AREA NO.	33U	SUBJECT	AKU	SUBJECT	DID
	K Y A U K		P A D		A U N G
	O I N G		N E		O U T
					O F
					T O W N.

Road is good and paved to Mandalay, although narrow. Mt. Popa in bg.

1.28 STATINTL

DATE OF PHOTO	TYPE	QUALITY	CLASS	NO. OF CARDS
Nov 6 1	4	1	4	2

Case 1999/09/22 : CIA-RDP78-05867A000414840004-5 20 50 N 95 08 E

PHOTO NO.	931212	LOT NO.	84502 C	LONGITUDE	20 50 N 95 08 E
COUNTRY	Burma	PROVINCE	Mandalay	SUBJECT	
AREA NO.	33 U	SUBJECT	DIB	SUBJECT	
		SUBJECT	DIU	SUBJECT	
		SUBJECT	49	SUBJECT	
		SUBJECT	10	SUBJECT	
		SUBJECT	15	SUBJECT	
		SUBJECT	20	SUBJECT	
		SUBJECT	25	SUBJECT	
		SUBJECT	30	SUBJECT	
		SUBJECT	35	SUBJECT	
		SUBJECT	40	SUBJECT	
		SUBJECT	45	SUBJECT	

K Y A U K I P A D A U N G
 H I K L \$ O F I G N E O U \$ R O C
 K N E O F T O W N

Direction south along SW side of hills.

STATINTL

DATE OF PHOTO	TYPE	QUALITY	CLASS	NO. OF CARDS	SOURCE OF PHOTOGRAPH
Nov 60	1	4	1	4 3	[Redacted]
CAPTIONED BY					[Redacted]

PHOTO NO. 931213	LOT NO. 4512	LONGITUDE
COUNTRY	PROVINCE	
AREA NO. 3012	SUBJECT DIB	SUBJECT DIU
	10	15
	20	25
	30	35
	40	45
	50	

AT HILL NE OF TOWN. I G N E O U S E

DATE OF PHOTO	TYPE	QUALITY	CLASS	NO. OF CARDS	SOURCE OF PHOTOGRAPH
Nov 1	4	1	4	2	
CAPTIONED BY					