

Approved For Release 1999/09/22 : CIA-RDP78-05867A000414840005-4

PHOTO NO.	931215	LOT NO.	84502	REFERENCE	2033	LONGITUDE	
COUNTRY	Burma	PROVINCE	Mandalay	SUBJECT		SUBJECT	
AREA NO.	33U	SUBJECT	D1B	SUBJECT	D43	SUBJECT	
P	O	P	A	H	I	L	L
F	R	O	M	R	O	A	D
L	A	N	K	O	F	H	I
HILLS ARE THOSE SE of							
KYAUKPAD AUNG.							

DATE OF PHOTO	TYPE	QUALITY	CLASS	NO. OF CARDS	SOURCE OF PHOTOGRAPH
Nov 61	4	2	4	2	
CAPTIONED BY					
CLASSIFICATION					

Approved For Release 1999/09/22 : CIA-RDP78-05867A000414840005-4

FORM NO. 174 USE PREVIOUS EDITIONS

PHOTO ANALYSIS REPORT

918791

Approved For Release 1999/09/22 : CIA-RDP78-05867A000414840005-4

PHOTO NO. 931217 LOT NO. 84502 C

COUNTRY Burma PROVINCE Mandalay

AREA NO 33U SUBJECT AKU

SUBJECT		SUBJECT		SUBJECT		SUBJECT		SUBJECT		SUBJECT	
P	10	R	15	O	20	A	25	D	30	O	35
L	40	A	45	N	50	K	55		60		65

STATINTL

28

DATE OF PHOTO	TYPE	QUALITY	CLASS	NO. OF CARDS
Nov 6 1	4	1	4	1

CLASSIFICATION

Approved For Release 1999/09/22 : CIA-RDP78-05867A000414840005-4

FORM NO. 174 USE PREVIOUS EDITIONS

PHOTO ANALYSIS REPORT

Approved For Release 1999/09/22 : CIA-RDP78-05867A000414840005-4

PHOTO NO. 931218 LOT NO. 84502 PROVINCE Mandalay

COUNTRY	AREA NO.	SUBJECT	SUBJECT	SUBJECT	SUBJECT	SUBJECT	SUBJECT	SUBJECT	SUBJECT
Burma	33U	AJC							
P	O	P	A	H	I	L	C	O	L
G	B	A	S	I	N	F	O	R	W
P	E	D	T	O	K	Y	A	U	K
PADAUNG									

(located in small stream near highway)

9 STATINTL

DATE OF PHOTO	TYPE	QUALITY	CLASS	NO. OF CARDS
Nov. 61	4		4	4

CLASSIFICATION Approved For Release 1999/09/22 : CIA-RDP78-05867A000414840005-4

FORM NO. 174 USE PREVIOUS EDITIONS

PHOTO ANALYSIS REPORT

Approved For Release 1999/09/22 : CIA-RDP78-05867A000414840005-4

PHOTO NO. 931219 LOT NO. 84562

COUNTRY Myanmar PROVINCE Mandalay

AREA NO 5311 SUBJECT DIB C12 DIR 10 15 20 25 30 35 40 45 50

POPULATION FROM MAIN ROAD AROUND HILL.

Monastery AND PAGODA located on top.

1.10 STATINTL

DATE OF PHOTO	TYPE	QUALITY	CLASS	HO. OF CARDS
10/1	1	1	1	5

CLASSIFICATION Approved For Release 1999/09/22 : CIA-RDP78-05867A000414840005-4

FORM NO. 174 USE PREVIOUS EDITIONS

PHOTO ANALYSIS REPORT

PHOTO NO.		LOT NO.		LATITUDE		LONGITUDE	
31223		84302		28 30		95 28 E	
COUNTRY		PROVINCE		SUBJECT		SUBJECT	
Burma		Mandalay					
AREA NO.		SUBJECT		SUBJECT		SUBJECT	
33U		DID		D43		L K G.	
K Y A U K		P A D A U N G		H I L L		F R O M	
P T A T		P O P A		O U T S I D E		T O W N	
4 M I L E S							
on road to Pagan.							

STATINTL

DATE OF PHOTO		TYPE	QUALITY	CLASS	NO. OF CARDS	SOURCE
Nov 61		4	2	4	2	
CLASSIFICATION		CAPTIONED BY				
Approved For Release 1999/09/22 - CIA-RDP78-05867A000414840005-4		PHOTO ANALYSIS REPORT				
FORM NO. 174 USE PREVIOUS EDITIONS						

Approved For Release 1999/09/22 : CIA-RDP78-05867A000414840005-4

PHOTO NO.	931225	LOT NO.	84502	REFERENCE	NIS	DATE	20	MONTH	7	YEAR	1984	LONGITUDE	14840005-4 E
COUNTRY	Burma			PROVINCE	m								
AREA NO.	33U	SUBJECT	DIB	SUBJECT	D45	SUBJECT		SUBJECT		SUBJECT		SUBJECT	
	G	W	E	G	Y	O		L	K	G		N	W
	4	T	S	I	D	E		O	F		G	W	E
	L	L											

from road NE of the gap.

1
STATINTL

DATE OF PHOTO	TYPE	QUALITY	CLASS	NO. OF CARDS
Nov 61	4	2	4	2
CAPTIONED BY <i>At</i>				

Approved For Release 1999/09/22 : CIA-RDP78-05867A000414840005-4

Approved For Release 1999/09/22 : CIA-RDP78-05867A000414840005-4

PHOTO NO. 931226 LOT NO. 84502 NIS 2078000414840005-4 E

COUNTRY Burma PROVINCE m

AREA NO	SUBJECT	SUBJECT	SUBJECT	SUBJECT	SUBJECT	SUBJECT	SUBJECT	SUBJECT	SUBJECT
33u	DIB	C31	349						
G W E G	Y O		L K G		S E		A T		E A
S T	S I D E		O F		G W E S	Y O		H	
L L									

1.7 STATINTL

DATE OF PHOTO	TYPE	QUALITY	CLASS	NO. OF CARDS
Nov 61	4	1	4	2

CLASSIFICATION 174 USE PREVIOUS EDITIONS

Approved For Release 1999/09/22 : CIA-RDP78-05867A000414840005-4

PHOTO ANALYSIS REPORT

USE PREVIOUS EDITIONS

Approved For Release 1999/09/22 : CIA-RDP78-05867A000414840005-4

PHOTO NO.	931230	LOT NO.	84502	PROVINCE												
COUNTRY																
AREA NO.	33LL	SUBJECT	DIB	SUBJECT	DIW	SUBJECT		SUBJECT		SUBJECT		SUBJECT		SUBJECT		
	G	W	E	1	G	O		L	K	G		N	N	W	A	T
	E	S	T									G	W	E	Y	G
	I	L	L													

from same location as CIA (2 earlier)

/ STATINTL

DATE OF PHOTO	TYPE	QUALITY	CLASS	NO. OF CARDS
Nov		2	1	2
CAPTIONED BY				

PHOTO NO.

931231

LOT NO.

84502

REFERENCE

AIRWAY

CIA-RDP78-05867A000414840005-4

LONGITUDE

COUNTRY

Burma

PROVINCE

Mandalay

AREA NO

33U

SUBJECT

DIB

SUBJECT

DIF

SUBJECT

DIL

SUBJECT

LKG

SUBJECT

SW

SUBJECT

TWD

SUBJECT

T

SUBJECT

HILLS

GWEYGO

AND

LKG

SW

TWD

T

HILLS

FROM

OWN

AND

LKG

SW

TWD

T

HILLS

FROM

FRO

M

HIG

HAWAY

TO

CHANK

TO

CHANK

STATINTL

DATE OF PHOTO

TYPE

QUALITY

CLASS

NO. OF CARDS

Jen

61

4

2

4

3

CLASSIFICATION

Approved For Release 1999/09/22 : CIA-RDP78-05867A000414840005-4

CAPTIONED BY

PHOTO ANALYSIS REPORT

FORM NO. 1

174

USE PREVIOUS EDITIONS

Approved For Release 1999/09/22 : CIA-RDP78-05867A000414840005-4E

PHOTO NO. 931232 LOT NO. 84502

COUNTRY Burma PROVINCE Mandalay

AREA NO	SUBJECT	SUBJECT	SUBJECT	SUBJECT	SUBJECT	SUBJECT	SUBJECT	SUBJECT
33H	D49	DIF	DIB	DIL				
G	W	E	Y	G	0	L	K	G
W	E	Y	G	0	H	I	L	L

from same location as CIA - prev. one

STATINTL

39



DATE OF PHOTO	TYPE	QUALITY	CLASS	NO. OF CARDS
Feb 61	4	2	4	4

CLASSIFICATION Approved For Release 1999/09/22 : CIA-RDP78-05867A000414840005-4E

FORM NO. 174 USE PREVIOUS EDITIONS

PHOTO ANALYSIS REPORT

PHOTO NO. 931233

LOT NO.

84502

C

LONGITUDE

178-05867A000414840005-4

COUNTRY

Burma

PROVINCE

Mandalay

AREA NO

33U

SUBJECT

DIL

SUBJECT

D45

SUBJECT

AIG

SUBJECT

SUBJECT

SUBJECT

SUBJECT

SUBJECT

CHAU K

L K G

N W

A T

S O U

THERN

M O S T

W E L L

I N

O I L F I E L D

Part 1 of 2 part panorama

STATINTL

DATE OF PHOTO

TYPE

QUALITY

CLASS

NO. OF CARDS

Feb 10

4

2

4

3

CAPTIONED BY

Ad

CLASSIFICATION

Approved For Release 1999/09/22 : CIA-RDP78

PHOTO ANALYSIS REPORT

FORM NO. 174

USE PREVIOUS EDITIONS

PHOTO NO. 931234 LOT NO. 4502 C REFERENCE 20 33 36 37 38 39 40 41 42 43 44 45
 APPROVED FOR RELEASE 1999/09/22 : CIA-RDP78-05867A000414840005-4

COUNTRY Burma PROVINCE Mandalay
 AREA NO 33U SUBJECT D45 DIL A16
 CHAUK LKG E A \$ T A T S
 O U T H E R N M O \$ T W E L L \$ I
 N O I L F I E L D

Part 2 of 2 part panorama See C14

1, 16, STATINTL

DATE OF PHOTO	TYPE	QUALITY	CLASS	NO. OF CARDS
Feb 61	4	2	4	3

CAPTIONED BY AH

Approved For Release 1999/09/22 : CIA-RDP78-05867A000414840005-4

Approved For Release 1999/09/22 : CIA-RDP78-05867A000414840005-4

ILLEGIB

Approved For Release 1999/09/22 : CIA-RDP78-05867A000414840005-4

Approved For Release 1999/09/22 : CIA-RDP78-05867A000414840005-4

PHOTO NO. 931235 LOT NO. 84502 C 20 5 5 0 1 4 8 4 0 0 0 5 4 E

COUNTRY Burma PROVINCE Mandalay

AREA NO	SUBJECT	SUBJECT	SUBJECT	SUBJECT	SUBJECT	SUBJECT	SUBJECT	SUBJECT	SUBJECT
33U	A16								
CHAU K	5	0	1	10	L	REF	1	N	E
	25			30			35		40
	45			50					

16 STATINTL

DATE OF PHOTO	TYPE	QUALITY	CLASS	NO. OF CARDS
Feb 6 1	4	1	4	1

CLASSIFICATION Approved For Release 1999/09/22 : CIA-RDP78-05867A000414840005-4

FORM NO. 174 USE PREVIOUS EDITIONS PHOTO ANALYSIS REPORT

PHOTO NO. 931237		LOT NO. 84502		C		00053A		LONGITUDE	
COUNTRY Burma		PROVINCE Mandalay							
AREA NO 33U		SUBJECT AIG		SUBJECT B46		SUBJECT DIB		SUBJECT	
CHAIK		HIL		LL		F		FORMING	
NE		SIDE		OF		ANTICLIN		E	
BEDS ARE very steep And often OVERTURNED									
1,4,16 STATINTL									
DATE OF PHOTO		TYPE		QUALITY		CLASS		NO. OF CARDS	
Feb 6 1		4		2		4		3	
CLASSIFICATION		CAPTIONED BY		[REDACTED]					
Approved For Release 1999/09/22 : CIA-RDP78-05867A000414840005-4									
FORM NO. 174 USE PREVIOUS EDITIONS									
PHOTO ANALYSIS REPORT									

Approved For Release 1999/09/22 : CIA-RDP78-05867A000414840005-4

ILLEGIB

Approved For Release 1999/09/22 : CIA-RDP78-05867A000414840005-4

PHOTO NO.

931239

LOT NO.

84502

ALIS 28810

LONGITUDE

92E

COUNTRY

Burma

PROVINCE

mandalay

AREA NO

33U

SUBJECT

AIG

SUBJECT

D36

SUBJECT

10

SUBJECT

15

SUBJECT

20

SUBJECT

25

SUBJECT

30

L A N Y W A

S O U T H E R N

E N D

O F

F I E L D

S E E N

40

R O M

A

B A N K

O F

IRRAWADDY River

INDO Burma Petroleum Co.

STATINTL

1, 16, 29

DATE OF PHOTO

TYPE

QUALITY

CLASS

NO. OF CARDS

Feb. 61

4

2

4

2

CAPTIONED BY

Ad

CLASSIFICATION

Approved For Release 1999/09/22 : CIA-RDP78-05867A000414840005-4

PHOTO ANALYSTS REPORT

FORM NO. 1

1 Jan 56

USE PREVIOUS EDITIONS

Approved For Release 1999/09/22 : CIA-RDP78-05867A000414840005-4

ILLEGIB

Approved For Release 1999/09/22 : CIA-RDP78-05867A000414840005-4

Approved For Release 1999/09/22 : CIA-RDP78-05867A000414840005-4

PHOTO NO. 931242 LOT NO. 981

COUNTRY Colombia PROVINCE CALDAS

AREA NO. 337 E SUBJECT DIB C31

MANI ZALES 10 HOUSES 15 E 20

TERRAIN LK G 30 FROM REA 35 40

R OF FRANCISCO MARULANDA 50

CORREA SCHOOL.

(7-7) 25X1A

DATE OF PHOTO TYPE QUALITY CLASS NO. OF CARDS

634 1 3 2

CLASSIFICATION CAPTIONED BY

Approved For Release 1999/09/22 : CIA-RDP78-05867A000414840005-4

FORM NO. 174 USE PREVIOUS EDITIONS PHOTO ANALYSIS REPORT 918791

Approved For Release 1999/09/22 : CIA-RDP78-05867A000414840005-4

PHOTO NO. 931243 LOT NO. 2981

COUNTRY Colombia PROVINCE CALDAS

AREA NO	SUBJECT	SUBJECT	SUBJECT	SUBJECT	SUBJECT	SUBJECT	SUBJECT	SUBJECT
337 E	C71	C51						
MANI	ZALES				PAR	ENTIS		
EETI	NG	IN			FRAN	CISCO		
MARULANDA					CORREA	SCHOOL		

(LOCATED IN BARRIO GALAN)

25X1A

DATE OF PHOTO TYPE QUALITY CLASS NO. OF CARDS

63 1 1 3 2

CAPTIONED BY

Approved For Release 1999/09/22 : CIA-RDP78-05867A000414840005-4

PHOTO NO. 931244 LOT NO. 2981 C 85-03

COUNTRY Colombia PROVINCE CALDAS

AREA NO	SUBJECT	SUBJECT	SUBJECT	SUBJECT	SUBJECT	SUBJECT	SUBJECT	SUBJECT	SUBJECT
337 E	CIT								
MANI	ZALES								
MAR	ULANDA								
HOL	(LOCATED IN BARRIO GALAN)								

25X1A

(9)



DATE OF PHOTO	TYPE	QUALITY	CLASS	NO. OF CARDS
634	1	3	1	

CLASSIFICATION Approved For Release 1999/09/22 : CIA-RDP78-05867A000414840005-4

Approved For Release 1999/09/22 : CIA-RDP78-05867A000414840005-4

ILLEGIB


Approved For Release 1999/09/22 : CIA-RDP78-05867A000414840005-4

Approved For Release 1999/09/22 : CIA-RDP78-05867A000414840005-4

PHOTO NO. 931246 LOT NO. 2981

COUNTRY		PROVINCE		SUBJECT		SUBJECT		SUBJECT		SUBJECT	
Colombia		Caldas									
AREA NO.		SUBJECT		SUBJECT		SUBJECT		SUBJECT		SUBJECT	
337 E		C12									
MANI		ZALES		10		CATHEDRAL		15		20	
LKG		25		30		PARQUE		35		40	
SAN		45		50		JOSE					

25X1A



DATE OF PHOTO		TYPE	QUALITY	CLASS	NO. OF CARDS
634		1	3	1	

CLASSIFICATION

Approved For Release 1999/09/22 : CIA-RDP78-05867A000414840005-4

FORM NO. 174 USE PREVIOUS EDITIONS

PHOTO ANALYSIS REPORT

Approved For Release 1999/09/22 : CIA-RDP78-05867A000414840005-4

ILLEGIB

Approved For Release 1999/09/22 : CIA-RDP78-05867A000414840005-4

Approved For Release 1999/09/22 : CIA-RDP78-05867A000414840005-4

PHOTO NO. 931248		LOT NO. 52981		C		OS-OSN		LONGITUDE 12-54W	
COUNTRY Colombia				PROVINCE Caldas					
AREA NO 337 E		SUBJECT AH5		SUBJECT		SUBJECT		SUBJECT	
MANI		ZALE		10		BUTCHER		20	
HOP		AT		30		27.		40	
		45		50					

25X1A
 (24)

DATE OF PHOTO		TYPE	QUALITY	CLASS	NO. OF C
637		1	3	1	

25X1A

FORM NO. 174-1
 1 Jun 56

Approved For Release 1999/09/22 : CIA-RDP78-05867A000414840005-4
 PHOTO ANALYSIS REPORT

1791

Approved for Release 1999/09/22 : CIA-RDP78-05867A000414840005-2

APPROVED FOR RELEASE 1999/09/22										CIA-RDP78-05867A000414840005-2									
PHOTO NO. 931249										LOT NO. \$2981									
COUNTRY Colombia										PROVINCE Caldas									
AREA NO. 337E										SUBJECT AG9									
MANI										ZALE S									
25										10									
45										30									
25X1A										(25)									
DATE OF PHOTO										TYPE									
632										QUALITY									
3										CLASS									
2										NO. OF CARDS									
632										3									
2										2									
CAPTIONED BY										25X1A									

Approved For Release 1999/09/22 : CIA-RDP78-05867A000414840005-4

PHOTO NO. 931250

LOT NO. 52981

LONGITUDE

COUNTRY

Colombia

PROVINCE

CALDAS

AREA NO

337E

SUBJECT

C26

SUBJECT

SUBJECT

SUBJECT

SUBJECT

SUBJECT

SUBJECT

SUBJECT

MANI

2

5

3

10

30

40

MARKET

15

35

20

40

25X1A

DATE OF PHOTO

TYPE

QUALITY

CLASS

NO. OF CARD

63

4

1

3

1

CAPTIONED BY

CLASSIFICATION

Approved For Release 1999/09/22 : CIA-RDP78-05867A000414840005-4

FORM NO. 1 Jan 56

174 USE PREVIOUS EDITIONS

PHOTO ANALYSIS REPORT

PHOTO NO. 931252		LOT NO. \$ 2981		COUNTRY Colombia		PROVINCE Caldas		LONGITUDE 85° 05' 00" W	
AREA NO. 337 E		SUBJECT AH3		SUBJECT MANI		SUBJECT ZALE		SUBJECT S	
SUBJECT 5		SUBJECT 10		SUBJECT HOG		SUBJECT S		SUBJECT IN	
SUBJECT 25		SUBJECT 30		SUBJECT KT		SUBJECT AREA		SUBJECT 20	
SUBJECT 45		SUBJECT 50		SUBJECT 40		SUBJECT 35		SUBJECT M	

25X1A



DATE OF PHOTO		TYPE		QUALITY		CLASS		NO. OF CA	
20 Apr 62		4		1		3		1	

LONGITUDE 75 32 W
 REFERENCE 89 50 04 148 40005-4
 DATE OF RELEASE 1999/09/22
 CIA-RDP78-05867A000414840005-4

PHOTO NO. 931253		LOT NO. 2981		PROVINCE CALDAS									
COUNTRY Colombia		SUBJECT		SUBJECT		SUBJECT		SUBJECT		SUBJECT		SUBJECT	
AREA NO. 337 E		C26		10		MARKET.		15		20			
MANI		ZALE		30		-		35		40			
		25											
		45		50									

(10) 25X1A

DATE OF PHOTO		TYPE		QUALITY		CLASS		NO. OF CARDS	
20 Apr 62		4		7		3		1	

CAPTIONED BY [REDACTED]

Approved For Release 1999/09/22
 PHOTO ANALYSIS REPORT

CIA-RDP78-05867A000414840005-4

FORM NO. 174 1 Jun 56 USE PREVIOUS EDITIONS

831254
 Release 1999/09/22
 LOT NO. 52981
 C
 83
 LONGITUDE 73 W
 CIA-RDP78-05867A000414840005-4

COUNTRY	Colombia		PROVINCE	CAJALAS									
AREA NO	337 E	SUBJECT	C26	SUBJECT		SUBJECT		SUBJECT		SUBJECT		SUBJECT	
	MAN		5		10		15		20		25		30
	MARKET		25		30		35		40		45		50

0

25X1A

(10)



DATE OF PHOTO	TYPE	QUALITY	CLASS	NO. OF CARDS
Apr 63	1	1	3	1

APR
 CLASSIFIED BY


CAPTIONED BY

Approved For Release 1999/09/22 : CIA-RDP78-05867A000414840005-4

PHOTO ANALYSIS REPORT

PHOTO NO. 931255		LOT NO. 22181		DATE C		LONGITUDE	
COUNTRY Colombia		PROVINCE Cauca					
AREA NO. 337 E	SUBJECT AH3	SUBJECT	SUBJECT	SUBJECT	SUBJECT	SUBJECT	SUBJECT
M	N	5	10	15	20	25	30
MARKET		CATTLE		IN			
AREA		35		40			
45		50					

25X1A




DATE OF PHOTO	TYPE	QUALITY	CLASS	NO. OF CARDS
Apr 622	1	3	1	
CAPTIONED BY				

PHOTO NO. 931256		LOT NO. 2981		COUNTRY Colombia		PROVINCE Caldas		LONGITUDE 85-05-32 W	
AREA NO. 337 E		SUBJECT AH5 C26		SUBJECT M E A T		SUBJECT D I S T		SUBJECT 20	
M A N I		Z A L E S		S A L E		I N		M K	
L A Y E D		F O R		S A L E		I N		M K	
T P L A C E									
<div style="text-align: right;">25X1A</div> <div style="background-color: black; width: 300px; height: 80px; margin: 10px auto;"></div>									
DATE OF PHOTO		TYPE		QUALITY		CLASS		NO. OF CAR	
A P R 6 2		1 1		3		2			
CLASSIFICATION		CAPTIONED BY							
Approved For Release 1999/09/22 : CIA-RDP78-05867A000414840005-4 PHOTO ANALYSIS REPORT									

Approved For Release 1999/09/22 : CIA-RDP78-05867A000414840005-4

PHOTO NO. 931257	LOT NO. 32981	PROVINCE CAICIAS	LONGITUDE 85° 32' W
COUNTRY Colombia	SUBJECT C91	SUBJECT P O S T E R S	SUBJECT I
AREA NO. 337 E	SUBJECT M A N I	SUBJECT Z A L E S	SUBJECT N B I
	SUBJECT - N A T I	SUBJECT O N A L	SUBJECT C E N T E R

25X1A



DATE OF PHOTO	TYPE	QUALITY	CLASS	NO. OF CARDS
63	1	1	3	1

Approved For Release 1999/09/22 : CIA-RDP78-05867A000414840005-4

ILLEGIB

Approved For Release 1999/09/22 : CIA-RDP78-05867A000414840005-4

PHOTO NO. 931260		LATITUDE 5 29 81		LONGITUDE 05 05 12 30 W	
COUNTRY Colombia		PROVINCE Caldas			
AREA NO. 337 E	SUBJECT C18	SUBJECT	SUBJECT	SUBJECT	SUBJECT
MANIZALES		INSTITUTO			
PROFILACTICO		SIGN			
AT R		ON BLDG READS: "CARCEL			
MAL DE MUJERES"					

Pt 1 of 2 Pt Pan. See CIA No. (10) 25X1A

DATE OF PHOTO	TYPE	QUALITY	CLASS	NO. OF CARDS
6 3 4 1			3	1

PHOTO NO.	931864	1000	181	C	LONGITUDE				
COUNTRY	Colombia	PROVINCE				Caldas			
AREA NO.	777 L	SUBJECT	C18	SUBJECT	SUBJECT	SUBJECT	SUBJECT	SUBJECT	
MINI ZALES		INSTITUTO		PROFILACTICO		SIGN			
AT R		ON BLDG		READS: "CARCEL		MAL DE MUJERES"			

Pt 2 of 2 Pt Pan. See CIA No. (10) ILLEGIB

DATE OF PHOTO	TYPE	QUALITY	CLASS	NO. OF CAR
6341	3	1	3	1

PHOTO NO. 331262	LOT NO. \$ 2981	REF ID C	COORDINATES 05-09N 74-00W
COUNTRY Colombia		PROVINCE Caldas	
AREA NO. 337 E	SUBJECT DII	SUBJECT CIE	SUBJECT CIJ
MANI	5	10	15
ZALES	25	30	35
URRO	45	50	55
VARONES	(BOYS REFORM SCHOOL)		
25X1A			

DATE OF PHOTO	TYPE	QUALITY	CLASS	NO. OF CAR
6341			3	3
CARTONED BY 982				

Approved For Release 1999/09/22 : CIA-RDP78-05867A000414840005-4

FORM NO. 174 USE PREVIOUS EDITIONS 1 Jun 56

PHOTO ANALYSIS REPORT

Release 1999/09/22 : CIA-RDP78-05867A000414840005-4

PHOTO NO. 931263	LOT NO. 2981	C	05-83	LONGITUDE 82°33'W
COUNTRY Colombia	PROVINCE Caldas			
AREA NO 337 E	SUBJECT CGB	SUBJECT CIN	SUBJECT	SUBJECT
MAN	5	10	15	20
INA	25	30	35	40
D	45	50		
Z A L E S P E N A T A U R				
D A N C E H A L L (S E C O N				
O N R)				

25X1A

(6-7

DATE OF PHOTO	TYPE	QUALITY	CLASS	NO. OF CARDS
G 3 4	1	3	2	
CAPTIONED BY 922				

