

PHOTO NO. 934452 LOT NO. 82759 MAP REFERENCE (10) LATITUDE 14 34 N LONGITUDE 90 32 W

COUNTRY GUATEMALA PROVINCE

AREA NO	SUBJECT	SUBJECT	SUBJECT	SUBJECT	SUBJECT	SUBJECT	SUBJECT	SUBJECT
35 E	AK9	AK4						
L A	A ⁵ U R	O R A	A ¹⁰	A I	R P	O R T		R ²⁰
U N W A	Y ²⁵	N O T E		A I	R C R A F			T ⁴⁰
A N D		B L D G S		I N	B G			

31

25X1A

DATE OF PHOTO	TYPE	QUALITY	CLASS	NO. OF CARDS
6 3	4	1	3	2

CLASSIFICATION CAPTIONED BY

Approved For Release 1999/09/29 : CIA-RDP78-05867A000414920014-5

PHOTO NO. 934453	LOT NO. 82759	MAP REFERENCE (11)	LATITUDE 14 34 N	LONGITUDE 90 32 W
COUNTRY GUATEMALA		PROVINCE		
AREA NO. 35 E	SUBJECT AK7	SUBJECT	SUBJECT	SUBJECT
L A	A ⁵ U R	O R A	A I R	P O R T
U N W A	Y ²⁵	N O	T E	B L D G S
B G	⁴⁵		⁵⁰	
31				
DATE OF PHOTO		TYPE	QUALITY	CLASS
6 3		4	1	3
CLASSIFICATION		CAPTIONED BY		
Conf.		JEP		
FORM NO. 1 Approved For Release 1999/09/29 : CIA-RDP78-05867A000414920014-5				

25X1A

PHOTO ANALYSIS REPORT

PHOTO NO. 934454	LOT NO. 52759	MAP REFERENCE (11)	LATITUDE 14 34 N	LONGITUDE 90 32 W
COUNTRY GUATEMALA		PROVINCE		
AREA NO. 3SE	SUBJECT AK7	SUBJECT AK8	SUBJECT	SUBJECT
L A	A	U R	O R A	A I R P O R T
O T E	R U N W A Y	F T	A N D	T E R
M I N A L	B L D G	I N	B G.	
[1 space]				
31		25X1A		
DATE OF PHOTO	TYPE	QUALITY	CLASS	NO. OF CARDS
6 3 4	1	3	2	
CLASSIFICATION Coy		CAPTIONED BY JEP		
FORM NO. 17 Approved For Release 1999/09/29 : CIA-RDP78-05867A000414920014-5				

Approved For Release 1999/09/29 : CIA-RDP78-05867A000414920014-5

PHOTO NO. 934455	LOT NO. 52759	REFERENCE (11)	LATITUDE 14 34 N		LONGITUDE 90 32 W	
COUNTRY GUATEMALA		PROVINCE				
AREA NO. 35E	SUBJECT AK7	SUBJECT AK8	SUBJECT	SUBJECT	SUBJECT	SUBJECT
L A	A ⁵ K R	O R A ¹⁰	A I	R A P ¹⁵ O R T		N ²⁰
O T E	A ²⁵ I R C R A F T	A ³⁰ N D		T E R		R ⁴⁰
M I N A L	A ⁴⁵ L D G		I N	B G.		
31			25X1A			
DATE OF PHOTO		TYPE	QUALITY	CLASS	NO. OF CARDS	
6 3		4	1	3	2	
CLASSIFICATION			CAPTIONED BY			
Conf.			JEP			
FORM NO. 17-1 USE PREVIOUS EDITIONS Approved For Release 1999/09/29 : CIA-RDP78-05867A000414920014-5 PHOTO ANALYSTS REPORT						

Approved For Release 1999/09/29 : CIA-RDP78-05867A000444920014-5

PHOTO NO. 934458 LOT NO. 2759 REFERENCE 14 34 N 70 35 W

COUNTRY GUATEMALA		PROVINCE					
AREA NO 35E	SUBJECT AK7	SUBJECT	SUBJECT	SUBJECT	SUBJECT	SUBJECT	SUBJECT
L A	A ⁵ u R O R A	A ¹⁰	A I R P O R T	A ¹⁵			A ²⁰
U N W A Y.							

35

31		25X1A	
DATE OF PHOTO	TYPE	QUALITY	CLASS
634	1	3	1
CLASSIFICATION Conf.		CAPTIONED BY JEP	

Approved For Release 1999/09/29 : CIA-RDP78-05867A000444920014-5

FORM NO. 174 USE PREVIOUS EDITIONS PHOTO ANALYSIS REPORT

PHOTO NO. 934458										LOT NO. 82759										MOD REFERENCE (11)										LATITUDE 14 34 N 90 32 W																																							
COUNTRY GUATEMALA																				PROVINCE																																																	
AREA NO 35E										SUBJECT AK7										SUBJECT										SUBJECT										SUBJECT										SUBJECT										SUBJECT									
L A										A U R O R A										A I R P O R T										20 R										40																													
U N W A Y										25										30										35										40																													
31										25X1A										DATE OF PHOTO										TYPE										QUALITY										CLASS										NO. OF CARDS									
6										3										4										1										3										1																			
CLASSIFICATION Conf.																				CAPTIONED BY JEP																																																	
FORM NO. 1 Jan 56																																																																					

Approved For Release 1999/09/29 : CIA-RDP78-05867A000414820014-5																							
PHOTO NO	934459			LOT NO	\$2759		DATE RECEIVED	(11)		COORDINATES	14 34 N 90 32 W												
COUNTRY				PROVINCE																			
GUATEMALA																							
AREA NO	35E			SUBJECT	AK7		SUBJECT	AKZ		SUBJECT			SUBJECT			SUBJECT			SUBJECT				
L	A		A	5	u	R	O	R	A	10		A	I	R	P	15	O	R	T			20	R
U	N	W	A	25	Y					30						35						40	
				45						50													
31										25X1A													
DATE OF PHOTO				TYPE		QUALITY		CLASS		NO. OF CARDS													
				6 3		4		1		3		2											
CLASSIFICATION								CAPTIONED BY															
Conf.								JEP															
FORM NO. 17										Approved For Release 1999/09/29 : CIA-RDP78-05867A000414820014-5													
1										PHOTO ANALYSIS REPORT													

PHOTO NO. 934460		LOT NO. 82759		MAP REFERENCE NIS		LATITUDE 14 42 N		LONGITUDE 91 13 W	
COUNTRY GUATEMALA				PROVINCE					
AREA NO. 35E		SUBJECT D33		SUBJECT DDD		SUBJECT D07		SUBJECT	
LAGO		DE		AT		IT		LAN	
5		10		15		20			
25		30		35		40			
45		50							
1									
25X1A									
DATE OF PHOTO		TYPE		QUALITY		CLASS		NO. OF CARDS	
6 3		4		1		3		3	
CLASSIFICATION Conf.				CAPTIONED BY JEP					
FORM NO. 17-1 USE PREVIOUS EDITIONS									

PHOTO NO.	931461	LOT NO.	82759	MAP REFERENCE	NIS	LATITUDE	14 27 N	LONGITUDE	90 45 W
COUNTRY	GUATEMALA								
AREA NO.	35E	SUBJECT	DOD	SUBJECT	DOR	SUBJECT		SUBJECT	
A G U A		V O L C A N		D E		L K		G	
N W		A B O U T		3 0		M I L E S		N	
O F		G U A T E M A L A		C I T Y.					

1		25X1A			
DATE OF PHOTO	TYPE	QUALITY	CLASS	NO. OF CARDS	
6 3	4	1	3	2	
CLASSIFICATION			CAPTIONED BY		
Conf.			JEP		

Approved For Release 1999/09/29 : CIA-RDP78-05867A000414920014-5

Approved For Release 1999/09/29 : CIA-RDP78-05867A000414920014-5																									
PHOTO NO. 934482			LOT NO. 82759			MAP REFERENCE C		LATITUDE 13 42 N		LONGITUDE 89 12 W															
COUNTRY EL SALVADOR						PROVINCE																			
AREA NO. 25E			SUBJECT AH2		SUBJECT D42		SUBJECT		SUBJECT		SUBJECT														
S A N			S A L V A		D O R		(N R)		S L		A														
S H			A N D		B U R N		F A R M		I N G.																
<div style="display: flex; justify-content: space-between;"> 1-24 25X1A </div> <table border="1" style="width:100%; border-collapse: collapse;"> <tr> <th colspan="3">DATE OF PHOTO</th> <th>TYPE</th> <th>QUALITY</th> <th>CLASS</th> <th>NO. OF CARDS</th> </tr> <tr> <td colspan="3">6 3 7</td> <td>1</td> <td>3</td> <td>2</td> <td></td> </tr> </table> <div style="display: flex; justify-content: space-between; margin-top: 10px;"> <div> CLASSIFICATION Conf </div> <div> CAPTIONED BY JEP </div> </div>												DATE OF PHOTO			TYPE	QUALITY	CLASS	NO. OF CARDS	6 3 7			1	3	2	
DATE OF PHOTO			TYPE	QUALITY	CLASS	NO. OF CARDS																			
6 3 7			1	3	2																				
<div style="display: flex; justify-content: space-between;"> <div> FORM NO. 174 1 Jan 56 </div> <div> Approved For Release 1999/09/29 : CIA-RDP78-05867A000414920014-5 </div> <div> PHOTO ANALYSIS REPORT </div> </div>																									

PHOTO NO.	934464	LOT NO.	50759	CLASS REFERENCE	C	DATE	14-06N	TIME	87-13W
COUNTRY	HONDURAS		PROVINCE						
AREA NO.	45E	SUBJECT	C62	SUBJECT	DID	SUBJECT		SUBJECT	
T E G U		C I G A		L P A		L X G		E F	
R O M		7		T H		F L O		R O F	
T E R		A M E R I		C A N		D E V E L O P M E N T			
BANK OFFICE.									
(1-6) 25X1A									
DATE OF PHOTO		TYPE	QUALITY	CLASS	NO. OF CARDS				
634		1	3	2					
CLASSIFICATION				CAPTIONED BY					
Conf				98					

PHOTO NO. 934466		LOT NO. 3757		MAP REFERENCE C		14-06 N 187-13 W	
COUNTRY HOWLANDS				PROVINCE			
AREA NO. 45E		SUBJECT CG2		SUBJECT		SUBJECT	
T E G U		C I G A L P A		C I T Y		20	
25		30		35		40	
45		50					
DATE OF PHOTO		TYPE		QUALITY		CLASS	
6 3 7		1		3		1	
CLASSIFICATION				CAPTIONED BY			
C 2 T				93			

Approved For Release 1999/09/29 : CIA-RDP78-05867A000414920014-5
 PHOTO ANALYSIS

PHOTO NO. 931467		LOT NO. 82759		NAME NLS		LATITUDE 14 44 N		LONGITUDE 91 09 W	
COUNTRY GUATEMALA				PROVINCE					
AREA NO. 35E		SUBJECT D33		SUBJECT DOD		SUBJECT		SUBJECT	
P	A	N	A	J	A	C	H	E	L
				(NR)		15		L	K
A	T	25		L	A	K	E	30	
				A		T	I	T	L
I	L	E	45	S	O	F	50		
				P A N A J A C H E L .					
1									
25X1A									
DATE OF PHOTO		TYPE		QUALITY		CLASS		NO. OF CARDS	
63		4		1		3		2	
CLASSIFICATION				CAPTIONED BY					
Conf.				JEP					
FORM NO. 174 Approved For Release 1999/09/29 : CIA-RDP78-05867A000414920014-5									

PHOTO NO. 934108 LOT NO. \$2759 REFERENCE NIB LATITUDE 14 44 N LONGITUDE 91 09 W

COUNTRY GUATEMALA PROVINCE

AREA NO 3SE SUBJECT AKW SUBJECT AKU SUBJECT DOD SUBJECT D(11) SUBJECT SUBJECT SUBJECT SUBJECT

PANAJACHEL (NR) 15 LK 6 20 W

AT BRIDGE 30 ACROSS 35 R 40

OPANAJACHEL, 1 MILE FROM

PANAJACHEL VILLAGE. NOTE TERRAIN

FEATURES.

1-28 25X1A

DATE OF PHOTO TYPE QUALITY CLASS NO. OF CARDS

634134

CLASSIFICATION CAPTIONED BY JEP

FORM NO. 174 Approved For Release 1999/09/29 : CIA-RDP78-05867A000444920014-5

PHOTO ANALYSTS REPORT

PHOTO NO.	934169	LOT NO.	\$2759	MAP REFERENCE	NIG	COORDINATES			
						14 44 N 91 09 W			
COUNTRY	GUATEMALA					PROVINCE			
AREA NO.	3SE	SUBJECT	D33	SUBJECT	DOD	SUBJECT	C26	SUBJECT	
PANA		JACHEL		(NR)		LK		G	
E		FROM		SANTIA		GO		ATIT	
LAN		AT		AREA		E OF PANAJACHEL			
VILLAGE.				NOTE TERRAIN FEATURES.					

1-7		25X1A			
DATE OF PHOTO	TYPE	QUALITY	CLASS	NO. OF CARDS	
63	4	1	3	3	
CLASSIFICATION			CAPTIONED BY		
Conf.			JEP		

PHOTO NO.	934470	LOT NO.	52759	MAP REFERENCE	NIS	LATITUDE		14 44 N		91 09 W	
COUNTRY	GUATEMALA			PROVINCE							
AREA NO.	35E	SUBJECT	D0D	SUBJECT	D33	SUBJECT	C26	SUBJECT		SUBJECT	
PANA		JACH		EL		(NR)		15		LK G	
E		F R O M		S A N T I A G O		35		A T		1 T	
L A N		A T		A R E A		E		O F PANA JACH			
VILLAGE.		NOTE TERRAIN FEATURES.									

1-7

25X1A

DATE OF PHOTO	TYPE	QUALITY	CLASS	NO. OF CARDS
63	4	1	3	3
CLASSIFICATION			CAPTIONED BY	
Conf.			JER	



Release 1999/09/29 CIA-RDP78-05867A000414920014-5

PHOTO NO. 934471 LOT NO. 2759 MAP REFERENCE C 14 37 N 90 31 W

COUNTRY	AREA NO	SUBJECT	SUBJECT	SUBJECT	SUBJECT	SUBJECT	SUBJECT	SUBJECT	SUBJECT
GUATEMALA	35E	C62							
G U A T E M A L A	5			10	C	I	T	Y	20
	25			30					40
	45			50					

PART 1 OF 2 PART SERIES. SEE CIA

6 25X1A

DATE OF PHOTO	TYPE	QUALITY	CLASS	NO. OF CARDS
6 3	7	1	3	1

CLASSIFICATION CAPTIONED BY JEP

Approved For Release 1999/09/29 : CIA-RDP78-05867A000414920014-5

FORM NO. 174 USE PREVIOUS EDITIONS PHOTO ANALYSIS REPORT

PHOTO NO. 934473	LOT NO. 52759	MAP REFERENCE C	LATITUDE 14 37 N		LONGITUDE 91 13 W	
COUNTRY GUATEMALA		PROVINCE				
AREA NO. 35 E	SUBJECT C7G	SUBJECT C72	SUBJECT C31	SUBJECT	SUBJECT	SUBJECT
\$ A N T ⁵ I A G O ¹⁰ A T I T L A N ¹⁵ I ²⁰ N D I A N ²⁵ W O M E N ³⁰ A N D ³⁵ C H I L D ⁴⁰ R E N ⁴⁵ I N F R O N T ⁵⁰ O F H U T.						
7-8						
25X1A						
DATE OF PHOTO		TYPE	QUALITY	CLASS	NO. OF CARDS	
6 3 4		1	3	3		
CLASSIFICATION Conf.				CAPTIONED BY JEP		

Release 1999/09/29 : CIA-RDP78-05867A000414920014-5

PHOTO NO. **034476** LOT NO. **\$2759** MAP REFERENCE **C** GRID **14 37 N 91 29 S W**

COUNTRY GUATEMALA		PROVINCE		SUBJECT		SUBJECT		SUBJECT		SUBJECT		SUBJECT	
AREA NO 3SE		SUBJECT C6B C31		SUBJECT		SUBJECT		SUBJECT		SUBJECT		SUBJECT	
SANT		AG		AT		IT		LAN		L		K	
G		E		ST		REET		SC		ENE			

25X1A

DATE OF PHOTO 7		TYPE	QUALITY	CLASS	NO. OF CARDS
6 3 4		1	3	2	

PHOTO NO.		LOT NO.		MAP REFERENCE		LATITUDE		LONGITUDE													
934477		\$2759		C		14 37 N		91 13 W													
COUNTRY				PROVINCE																	
GUATEMALA																					
AREA NO		SUBJECT	SUBJECT	SUBJECT	SUBJECT	SUBJECT	SUBJECT	SUBJECT	SUBJECT												
3SE		C7G	C6B																		
S	A	N	T	⁵	I	A	G	O	¹⁰	A	T	I	T	L	A	N	¹⁵			<u>I</u>	²⁰
D	I	A	N	²⁵	S		I	N	³⁰	S	T	R	E	E	T,	³⁵				⁴⁰	
				⁴⁵					⁵⁰												

05X1A

25X1A

DATE OF PHOTO			TYPE	QUALITY	CLASS	NO. OF CARDS
	6	3	4	1	3	2
CAPTIONED BY						

CLASSIFICATION

Approved For Release 1999/09/29 : CIA-RDP80-01060A000100010001-6

FORM NO. 174 USE PREVIOUS EDITIONS
1 Jan 56

PHOTO ANALYSIS REPORT

100-105725 CIA-RDP78-05867A00040149200145

COUNTRY	G U A T E M A L A
AREA NO.	3 S E
SUBJECT	C 6 7
DOD	D O D
A T I T L A N	L K
\$ A N T	I A G O
E	A T
L A K E	A T I T L A N
G.	-

25X1A

DATE OF PHOTO			TYPE	QUALITY	CLASS	NO. OF CARDS
	6	3	4	1	3	3
CAPTIONED BY						20

CLASSIFICATION

Approved For Release 1999/09/29 : CIA-RDP88-05867A000414920014-5

FORM NO. 174 USE PREVIOUS EDITIONS
1 Jun 56

GPO 918791

PHOTO NO. 934179

LOT NO. 52759	MARK AND CHECK C	14 37 N	71 13 W
------------------	---------------------	---------	---------

COUNTRY		PROVINCE									
AREA NO		SUBJECT	SUBJECT	SUBJECT	SUBJECT	SUBJECT	SUBJECT	SUBJECT	SUBJECT	SUBJECT	SUBJECT
GUATEMALA											
35E		C02									
\$ A N T		5	I A G O	10	A T I T L	15	A N				20
G, S		25	A T	30	C H U R C H,	35					40
		45		50							

25X1A

7-10			TYPE	QUALITY	CLASS	NO. OF CARDS
DATE OF PHOTO						
	6	3	4	1	3	1
CAPTIONED BY						20

CLASSIFICATION

Approved For Release 1999/09/29 : CIA-RDP78-05867A000414920014-5

FORM NO. 174 USE PREVIOUS EDITIONS
1 Jun 56

PHOTO NO. 934180	LOT NO. 52759	MAP REFERENCE C	LATITUDE 14 37 N		LONGITUDE 91 13 W														
COUNTRY GUATEMALA	PROVINCE																		
AREA NO 35E	SUBJECT C78	SUBJECT	SUBJECT	SUBJECT	SUBJECT	SUBJECT													
\$	A	N	T	I	A	G	O	10	A	T	I	T	L	A	N	15	I	N	20
D	I	A	N	25	M	E	N	30								35			40
				45				50											

25X1A

8	DATE OF PHOTO	TYPE	QUALITY	CLASS	NO. OF CARDS
	6 3	4	1	3	1

CLASSIFICATION

CAPTIONED BY

78P

FORM NO. 174
1 JUN 55
USE PREVIOUS EDITIONS

Approved For Release 1999/09/29 : CIA-RDP78-05867A000414920014-5

PHOTO ANALYSIS REPORT

1 Jan 56

Approved For Release 1999/09/29 : CIA-RDP78-05867A000444920014-5

PHOTO NO.	934482	LOT NO.	\$2759	MAP REFERENCE	C	LATITUDE				14 37 N 91 13 W						
COUNTRY	GUATEMALA		PROVINCE													
AREA NO.	35E	SUBJECT	C71	SUBJECT	C26	SUBJECT		SUBJECT		SUBJECT		SUBJECT		SUBJECT		
S	A	N	T	I	A	G	O		10	A	T	I	T	L	A	N
D	I	A	N					25						35		
								45								40
									30							
									50							
8-10																
DATE OF PHOTO		TYPE		QUALITY		CLASS		NO. OF CARDS		25X1A						
6 3		4		1		3		2								
CLASSIFICATION										CAPTIONED BY						
Conf.										JEP						
Approved For Release 1999/09/29 : CIA-RDP78-05867A000444920014-5																
PHOTO ANALYSIS REPORT																
FORM NO. 174 USE PREVIOUS EDITIONS																
1 Jan 56																

COUNTRY		PROVINCE									
G U A T E M A L A											
AREA NO	SUBJECT	SUBJECT	SUBJECT	SUBJECT	SUBJECT	SUBJECT	SUBJECT	SUBJECT	SUBJECT	SUBJECT	
35E	C71	C31									
\$ A N T	⁵ I	A G	O	¹⁰ A	T	I	T	L	¹⁵ A	N	
D I A N	²⁵ \$	\$ T A	³⁰ N	D	I	N	G	³⁵	I	N	
O N T	⁴⁵ O	F	H U	⁵⁰ T	S						

25X1A

DATE OF PHOTO			TYPE	QUALITY	CLASS	NO. OF CARDS
	6	3	4	1	3	2
CAPTIONED BY						ea

CLASSIFICATION

Approved For Release 1999/09/29 : CIA-RDP78-05867A000414920014-5

FORM NO. 174 USE PREVIOUS EDITIONS
1 Jan 56

999/09/29 : CIA-RDP78-06867A000414920014-5
PHOTO ANALYSIS REPORT

PHOTO NO.	934484	LOT NO.	52759	MAP REFERENCE	C	14 37 N 91 13 W									
COUNTRY	GUATEMALA			PROVINCE											
AREA NO.	35E	SUBJECT	C72	SUBJECT	D4DD	SUBJECT		SUBJECT		SUBJECT		SUBJECT		SUBJECT	
S		A		N		-		5		I		A		G	
D		I		A		N		25		C		H		I	
T		E		R		R		45		A		I		N	
A		T		I		T		10		A		T		I	
L		A		N				15		N				20	
N								35		N		O		T	
E								50		F		E		A	
T		E		R		A				I		N		F	
E		A		T		U				R		E		S	
I		N		B		G									

25X1A

1-8	DATE OF PHOTO	TYPE	QUALITY	CLASS	NO. OF CARDS
6	3	4	1	3	1
CLASSIFICATION				CAPTIONED BY	
CONF				JEP	



MAP REFERENCE
14 37 N 91 13 W

MAP REFERENCE
14 37 N 91 13 W

25X1A

8

DATE OF PHOTO

TYPE

QUALITY

CLASS

NO. OF CARDS

6

3

4

1

3

4

CLASSIFICATION

CAPTIONED BY

Approved For Release 1999/09/29 : CIA-RDP78-05867A000414920014-5

FORM NO. 174 USE PREVIOUS EDITIONS

PHOTO ANALYSIS REPORT

PHOTO NO.	934186	LOT NO.	\$ 2759	MAP REFERENCE	C	LATITUDE		14 37 N 91 13 W	
COUNTRY		PROVINCE							
GUATEMALA									
AREA NO	35E	SUBJECT	C71	SUBJECT	D33	SUBJECT		SUBJECT	
S	A	N	T	I	A	G	O	A	T
D	I	A	N	S	O	N	B	E	R
K	E	A	T	I	T	L	A	N	

25X1A

1-8		DATE OF PHOTO	TYPE	QUALITY	CLASS	NO. OF CARDS
		6 3 4	1	3	2	
CLASSIFICATION				CAPTIONED BY		
Conf				JEP		



PHOTO NO. 934488 LOT NO. 34413 DAY REFERENCE C LATITUDE 39 01N LONGITUDE 125 44E

COUNTRY NORTH KOREA		PROVINCE WGC 380A															
AREA NO 16L	SUBJECT AEB	SUBJECT	SUBJECT	SUBJECT	SUBJECT	SUBJECT	SUBJECT	SUBJECT	SUBJECT	SUBJECT	SUBJECT						
P	Y	O	N	G	Y	A	N	G	P	Y	O	N	G	Y	A	N	G
E	L	E	C	T	R	I	C	W	I	R	E	F	A	C	T	O	R
R	Y.																

COPPER WIRE ~~WIRE~~ BEING PRODUCED FOR POWER INDUSTRY.

STATINTL

25 21 23


DATE OF PHOTO		TYPE	QUALITY	CLASS	NO. OF CARDS	SO
July	6 3	1	1A	4	1	
CLASSIFICATION				CAPTIONED BY		
RECEIVED				AEB		

PHOTO NO.	934490	LOT NO.	34413	MAP REFERENCE	C	COORDINATES	39 01 N 125 44 E
COUNTRY	NORTH KOREA		PROVINCE WAC 380A				
AREA NO	16L	SUBJECT	C62 C32	SUBJECT		SUBJECT	
PYONGYANG		PT		15		1 OF 2	
PT		25 PANORAMA		35		SEE C 1	
A		45		50			
APARTMENTS.							
STATINTL							
<div style="background-color: black; width: 100%; height: 100px;"></div>							
DATE OF PHOTO		TYPE	QUALITY	CLASS	NO. OF CARDS		
Jun 6 3 4		1	4	4			
CLASSIFICATION				CAPTIONED BY			
SECRET				XEB			

PHOTO NO. 934130	LOT NO. 34413	REFERENCE C	IDENTIFICATION 39 01N 125 44E			
COUNTRY NORTH KOREA		PROVINCE WAL 38DA				
AREA NO. 16L	SUBJECT C62	SUBJECT C2C	SUBJECT	SUBJECT	SUBJECT	SUBJECT
P Y O N	5 G Y A N G	10	P T	15	2	20
P T	25 P A N O R A M A	30		35	6 E E	40
A	45	50				

GRAND THEATER.

STATINTL



DATE OF PHOTO			TYPE	QUALITY	CLASS	NO. OF CARDS
Jun	6	3	4	17	4	2
CLASSIFICATION aws					CAPTIONED BY XEB	

PHOTO NO.	934192	LOT NO.	4413	MAP REFERENCE	C	LATITUDE		39 01 N		125 44 E		
COUNTRY	NORTH KOREA			PROVINCE								
AREA NO	16 L	SUBJECT			C2C			WAC 380 A				
P		Y		O		N		G		F		
A		N		G		M		O		D		
E		L		F		O		R				
W		O		R		K		E		R		
P		A		L		A		C		E		

STATINTL



(7(10))

DATE OF PHOTO		TYPE		QUALITY	CLASS	NO. OF CA
June 6	3	0	2	4	1	
CLASSIFICATION				CAPTIONED BY		
SECRET				Dew		

PHOTO NO.	934493	LOT NO.	4413	MAP REFERENCE	C	COORDINATES	39 01 N 125 44 E		
COUNTRY	NORTH KOREA		PROVINCE					WAC 380 A	
AREA NO.	16 L	SUBJECT	C2C	SUBJECT		SUBJECT		SUBJECT	
P Y O N		5	G	F A N G		10	M O D E L		20
A C R O		25	B A T I C	30	Ⓣ H E A T E R		35	40	
C		45		50					

STATINTL



DATE OF PHOTO		TYPE	QUALITY	CLASS	NO. OF COPIES
June 6		3	0	4	1
CLASSIFICATION			CAPTIONED BY		
C2C			C2C		


PHOTO NO.	934493	LOT NO.	34413	MAP REFERENCE	C	LATITUDE	39 01 N	LONGITUDE	125 44 E
COUNTRY	NORTH KOREA		PROVINCE						
AREA NO.	16L	SUBJECT	C9D	C62	C16	C16			
PYONG		GYANG		R		ALL		DEM	
AND		ING		WITH		DRAW		WALL	
OF		KOREA							
ON 13 TH ANNIVERSARY OF KOREAN WAR.									

STATINTL

DATE OF PHOTO	25 June 63	TYPE	4	QUALITY	1	CLASS	4	NO. OF COPIES	3
CLASSIFICATION						CAPTIONED BY			
SECRET						KLB			

PHOTO NO.	934495	LOT NO.	54413	REFERENCE	C	DATE	39 01 N	125 442
COUNTRY	NORTH KOREA		PROVINCE					
AREA NO.	16L	SUBJECT	C16	SUBJECT	C9D	SUBJECT		SUBJECT
PYONG		GYANG		10		RAL		15
AND		ING		30		WAL		20
U		FR		50		KOREA		40

STATINTL




7,8

DATE OF PHOTO	2 June 63	TYPE	4	QUALITY	1	CLASS	4	NO. OF	2
CLASSIFICATION						CAPTIONED BY			
Cen						AEB			

PHOTO NO.	934497	LOT NO.	34413	REFERENCE	C	DATE	4/1	TIME	31N	128	18E
COUNTRY	NORTH Korea		PROVINCE WAC 290C (YANGGANG-DO)								
AREA NO	16L	SUBJECT	CIC	SUBJECT	D48	SUBJECT	D1B	SUBJECT		SUBJECT	
	P O C H O N		B O				10	N E W		15	M U B E U M
							30			35	
							40				
							50				

STATINTL



1, 7, 10

DATE OF PHOTO	TYPE	QUALITY	CLASS	NO. OF CARDS
JUN 63	4	1	4	3

CLASSIFICATION	10000	CAPTURED BY	REB
----------------	-------	-------------	-----

PHOTO NO.	934498	LOT NO.	34413	MAC REFERENCE	C	GRID	40 14N 128 18E
COUNTRY	NORTH KOREA		PROVINCE	WAL 290C (HANGYONG PUKTO)			
AREA NO	16L	SUBJECT	AE9	SUBJECT		SUBJECT	
PUKCHONG		10		PUKCHONG		15	
ACHINE		25		PLT		30	
ING		45		CRANE		50	
75 TON							
TO BE USED IN CONSTRUCTION OF PYONGYANG POWER PLANT							
21							
DATE OF PHOTO		TYPE	QUALITY	CLASS	NO. OF COPIES		
63		4	1	4	1		
CLASSIFICATION				CAPTIONED BY			
SECRET				ZEB			



PHOTO NO.	934499	ICF NO.	84815	MAX. REFERENCE									
COUNTRY	USSR		PROVINCE										
AREA NO.	N	SUBJECT	AH9	SUBJECT		SUBJECT		SUBJECT		SUBJECT		SUBJECT	
PROPELLER		HUB		RUD		D							
ER		TRAWLER		ROMNI									
SRT -		1151											

24

(24, 30)

25X1A

DATE OF PHOTO	9-31 July	6	3	2	1	3	1	NO. OF CARDS	1	SOL	
CLASSIFICATION	CONF				CAPTIONED BY	WH					

Approved For Release 1999/09/29 : CIA-RDP78-05867A000414920014-5

ILLEGIB

Approved For Release 1999/09/29 : CIA-RDP78-05867A000414920014-5

PHOTO NO. 934501		LOT NO. 34515		MAP REFERENCE		ARTICLE		PAGE	
COUNTRY USSR		PROVINCE							
AREA NO.	SUBJECT	SUBJECT	SUBJECT	SUBJECT	SUBJECT	SUBJECT	SUBJECT	SUBJECT	SUBJECT
1	NAH								
5	TRAWLER			10	RD MINI	15	SKT	20	1
25				30		35		40	
45				50					
24.30) 25X1A									
DATE OF PHOTO		TYPE	QUALITY	CLASS	NO. OF CARDS	50			
7-31-July		63	4	1	3	1			
CLASSIFICATION CONF				CAPTIONED BY		[REDACTED]			
FORM NO. 174		1 Jan 56							