

COUNTRY		PROVINCE							
AREA NO	SUBJECT	SUBJECT	SUBJECT	SUBJECT	SUBJECT	SUBJECT	SUBJECT	SUBJECT	SUBJECT
386	ANR								
5	CONAKRY			10	CIGARETTE		15		20
25	ND MATCH		30	FACTORY		35			40
45	BY RED		50	CHINESE					
NEAR THE CONAKRY AIRPORT									

(225) 25X1

DATE OF PHOTO			TYPE	QUALITY	CLASS	NO. OF CARDS	SOURCE OF PHOTOGRAPH
MAY -							[REDACTED]
JUNE	6	3	4	2	3	1	
CLASSIFICATION					CAPTIONED BY		
[REDACTED]					[REDACTED]		

PHOTO NO. 934860	LOT NO. 5-3683	SHIP REFERENCE	COINTEGRATED 09 30N 13 43W
------------------	----------------	----------------	----------------------------

COUNTRY		PROVINCE		SUBJECT		SUBJECT		SUBJECT		SUBJECT		SUBJECT	
GUINEA				SUBJECT		SUBJECT		SUBJECT		SUBJECT		SUBJECT	
386		ALA		AKM		AKN							
5		10		15		20							
CONAKRY		ORE		LOADING									
25		30		35		40							
FACILITIES		AT		PORT									
45		50											

DATE OF PHOTO		TYPE		QUALITY		CLASS		NO. OF CARDS	
MAY -		4		2		3		3	
JUNE 63									
CONF									

(25, 27, 30) 25X1A

CAPTIONED BY
RL

Approved For Release 2000/08/19 : CIA-RDP78-05867A000414930002-7

PHOTO NO. 934831		LOT NO. 5-2285		MAP REFERENCE		LATITUDE 06 20N		LONGITUDE 00 05E	
COUNTRY GHANA				PROVINCE					
AREA NO. 56		SUBJECT A43		SUBJECT AB7		SUBJECT		SUBJECT	
SUBJECT A K O S O M B O		SUBJECT 10		SUBJECT 15		SUBJECT 20		SUBJECT 25	
SUBJECT 30		SUBJECT 35		SUBJECT 40		SUBJECT 45		SUBJECT 50	
H I N G		A N D		M I X I N G		P L A N			
AT THE VOLTA RIVER DAM PROJECT.									
<div style="text-align: right;">(7.25) 25X1A</div>									
DATE OF PHOTO		TYPE		QUALITY		CLASS		NO. OF CARDS	
12 APRIL 63		41		2		3		2	
CLASSIFICATION CONF				CAPTIONED BY AL					

PHOTO NO. 934883		LOT NO. 3-2285		MAP REFERENCE		SIGNATURE		DATE	
COUNTRY GHANA				PROVINCE					
AREA NO. 56		SUBJECT C36		SUBJECT C26		SUBJECT DIB		SUBJECT A4C	
5		10		15		20		25	
A L C E		C H I L D		L O O K I N G		S O		40	
25		30		35		40		45	
U F H		F R O M		V O L T A		R I V E R		50	
45		50							
D A M		S I T E							
VOLTA HOTEL ON HILL IN BG.									
(17.7) 17.7 ILLEGIB									
DATE OF PHOTO		TYPE		QUALITY		CLASS		NO. OF CARDS	
12 APRIL 10		3		4		2		3	
CLASSIFICATION		CONF		CAPTIONED BY		42		SOURCE OF PHOTOGRAPH	
FORM NO. 17		1 Jan 56		APPROVED FOR RELEASE 2000/08/16		CIA-RDP78-05867A000414930002-7		PHOTO ANALYST ARE DMH	

PHOTO NO. 934863
 LOT NO. 5-2285
 MAP REFERENCE
 COORDINATES 06 20 N 00 05 E

COUNTRY GHANA
 PROVINCE

AREA NO	SUBJECT	SUBJECT	SUBJECT	SUBJECT	SUBJECT	SUBJECT	SUBJECT	SUBJECT
56	D36	ALB	AKH					
AKO S O M B O	5		10	L O O K	15	I N G	20	D O
W N S T R E A M	25	(S O U T H)	30	F R O M	35		40	
D A M	45	S I T E	50					

(1, 29, 30) 25X1A

DATE OF PHOTO	TYPE	QUALITY	CLASS	NO. OF CARDS	SOURCE OF PHOTOGRAPH
12 April 63	4	2	3	3	

CLASSIFICATION CONF
 CAPTIONED BY RL

PHOTO NO. 934865		LOT NO. 5-2385		MAP REFERENCE		LATITUDE 06 20 N 00 05 E	
COUNTRY GHANA				PROVINCE			
AREA NO. 56	SUBJECT A42	SUBJECT A4L	SUBJECT AKH	SUBJECT DIB	SUBJECT	SUBJECT	SUBJECT
A K O S O M B O	5	10	L O U K I N G	15			20
R O S S	25	30	T O W E S T	35			40
L S O F	45	50					
D A M							
ROADS AT LAND R ARE TOPS OF N AND							
S CUPPER DAMS							
(LEFT AND R---							
(17, 28, 29)							
DATE OF PHOTO		TYPE	QUALITY	CLASS	NO. OF CARDS	SOURCE OF PHOTOGRAPH	
12 APRIL 63		4	2	3	4	25X1A	
CLASSIFICATION CONF				CAPTIONED BY RL		[REDACTED]	

FORM NO. 17 1 Jan 54

Approved For Release 2000/08/16 : CIA-RDP78-05867A000414930002-7

GPO 918791

PHOTO NO. 934867		LOT NO. 5-2285		MAP REFERENCE		LATITUDE 06 20N		LONGITUDE 00 05E	
COUNTRY GHANA				PROVINCE					
AREA NO. 56		SUBJECT ALP		SUBJECT A4L		SUBJECT DIB		SUBJECT	
5		10		15		20		25	
AKO		SOMBO		EXCAVATION		OF		HILL	
25		30		35		40		45	
N		T		AKE		KOR		POWER	
45		50							
(1, 17, 25)									
DATE OF PHOTO		TYPE		QUALITY		CLASS		NO. OF CARDS	
12 APRIL		6		3		4		2	
3		3		3		3		3	
CLASSIFICATION				CAPTIONED BY		SOURCE OF PHOTOGRAPH			
CONF				RL		25X1A			
FORM NO. 174 USE PREVIOUS EDITIONS Approved For Release 2000/08/16 : CIA-RDP78-05867A000414930002-7 PHOTO ANALYST REPORT									

PHOTO NO. 954858	LOT NO. 5-2285	MAP REFERENCE	LATITUDE 06 20N	LONGITUDE 00 25E
------------------	----------------	---------------	-----------------	------------------

[illegible]

DATE OF PHOTO				TYPE	QUALITY	CLASS	NO. OF CARDS	SOURCE OF PHOTOGRAPH
18 APR 12				6	E	1	2	3
CLASSIFICATION				CAPTIONED BY				25X1A

PHOTO NO. 934869		LOT NO. 3-2285		MAP REFERENCE		LATITUDE 06 20N 00 05E	
COUNTRY GHANA		PROVINCE					
AREA NO. 56	SUBJECT A42	SUBJECT A42	SUBJECT RGP	SUBJECT	SUBJECT	SUBJECT	SUBJECT
A K O S O M B O	5	10	15	20	F O U N D A T I O N		
O F	25	30	35	40	D A M U N D E R C O N S T R		
U L T I O N	45	50					
(17.25)							
DATE OF PHOTO 12 APRIL 63		TYPE 4	QUALITY 2	CLASS 3	NO. OF CARDS 3	SOURCE OF PHOTOGRAPH 25X1A	
CLASSIFICATION CONF		CAPTIONED BY RL		[REDACTED]			
FORM NO. 1 Jan 56 Approved For Release 2000/08/16 : CIA-RDP78-05867A000414930002-7							

PHOTO NO. 934871
 LOT NO. 5-2275-
 06 204 00 054

COUNTRY		PROVINCE									
AREA NO		SUBJECT	SUBJECT	SUBJECT	SUBJECT	SUBJECT	SUBJECT	SUBJECT	SUBJECT	SUBJECT	
56		A92									
A K O S O M B O		5	10	S A D D L E				15	D A M		
I N		25	30	V A L L E Y				35	W O		
F H A I N		45	50								

DATE OF PHOTO			TYPE	QUALITY	CLASS	NO. OF CARDS	SOURCE OF PHOTOGRAPH
13	APRIL	6 3	4	2	3	1	ILLEG
CLASSIFICATION					CAPTIONED BY		
CONF					34		

PHOTO NO. 934872		LOT NO. 5-2285		MAP REFERENCE		LATITUDE 06 20N 00 05E	
COUNTRY GHANA				PROVINCE			
AREA NO. 5G		SUBJECT D36		SUBJECT A42		SUBJECT ALP	
SUBJECT 10		SUBJECT 15		SUBJECT 20		SUBJECT 25	
SUBJECT 30		SUBJECT 35		SUBJECT 40		SUBJECT 45	
SUBJECT 50		SUBJECT 55		SUBJECT 60		SUBJECT 65	
SUBJECT 70		SUBJECT 75		SUBJECT 80		SUBJECT 85	
SUBJECT 90		SUBJECT 95		SUBJECT 100		SUBJECT 105	
SUBJECT 110		SUBJECT 115		SUBJECT 120		SUBJECT 125	
SUBJECT 130		SUBJECT 135		SUBJECT 140		SUBJECT 145	
SUBJECT 150		SUBJECT 155		SUBJECT 160		SUBJECT 165	
SUBJECT 170		SUBJECT 175		SUBJECT 180		SUBJECT 185	
SUBJECT 190		SUBJECT 195		SUBJECT 200		SUBJECT 205	
SUBJECT 210		SUBJECT 215		SUBJECT 220		SUBJECT 225	
SUBJECT 230		SUBJECT 235		SUBJECT 240		SUBJECT 245	
SUBJECT 250		SUBJECT 255		SUBJECT 260		SUBJECT 265	
SUBJECT 270		SUBJECT 275		SUBJECT 280		SUBJECT 285	
SUBJECT 290		SUBJECT 295		SUBJECT 300		SUBJECT 305	
SUBJECT 310		SUBJECT 315		SUBJECT 320		SUBJECT 325	
SUBJECT 330		SUBJECT 335		SUBJECT 340		SUBJECT 345	
SUBJECT 350		SUBJECT 355		SUBJECT 360		SUBJECT 365	
SUBJECT 370		SUBJECT 375		SUBJECT 380		SUBJECT 385	
SUBJECT 390		SUBJECT 395		SUBJECT 400		SUBJECT 405	
SUBJECT 410		SUBJECT 415		SUBJECT 420		SUBJECT 425	
SUBJECT 430		SUBJECT 435		SUBJECT 440		SUBJECT 445	
SUBJECT 450		SUBJECT 455		SUBJECT 460		SUBJECT 465	
SUBJECT 470		SUBJECT 475		SUBJECT 480		SUBJECT 485	
SUBJECT 490		SUBJECT 495		SUBJECT 500		SUBJECT 505	
SUBJECT 510		SUBJECT 515		SUBJECT 520		SUBJECT 525	
SUBJECT 530		SUBJECT 535		SUBJECT 540		SUBJECT 545	
SUBJECT 550		SUBJECT 555		SUBJECT 560		SUBJECT 565	
SUBJECT 570		SUBJECT 575		SUBJECT 580		SUBJECT 585	
SUBJECT 590		SUBJECT 595		SUBJECT 600		SUBJECT 605	
SUBJECT 610		SUBJECT 615		SUBJECT 620		SUBJECT 625	
SUBJECT 630		SUBJECT 635		SUBJECT 640		SUBJECT 645	
SUBJECT 650		SUBJECT 655		SUBJECT 660		SUBJECT 665	
SUBJECT 670		SUBJECT 675		SUBJECT 680		SUBJECT 685	
SUBJECT 690		SUBJECT 695		SUBJECT 700		SUBJECT 705	
SUBJECT 710		SUBJECT 715		SUBJECT 720		SUBJECT 725	
SUBJECT 730		SUBJECT 735		SUBJECT 740		SUBJECT 745	
SUBJECT 750		SUBJECT 755		SUBJECT 760		SUBJECT 765	
SUBJECT 770		SUBJECT 775		SUBJECT 780		SUBJECT 785	
SUBJECT 790		SUBJECT 795		SUBJECT 800		SUBJECT 805	
SUBJECT 810		SUBJECT 815		SUBJECT 820		SUBJECT 825	
SUBJECT 830		SUBJECT 835		SUBJECT 840		SUBJECT 845	
SUBJECT 850		SUBJECT 855		SUBJECT 860		SUBJECT 865	
SUBJECT 870		SUBJECT 875		SUBJECT 880		SUBJECT 885	
SUBJECT 890		SUBJECT 895		SUBJECT 900		SUBJECT 905	
SUBJECT 910		SUBJECT 915		SUBJECT 920		SUBJECT 925	
SUBJECT 930		SUBJECT 935		SUBJECT 940		SUBJECT 945	
SUBJECT 950		SUBJECT 955		SUBJECT 960		SUBJECT 965	
SUBJECT 970		SUBJECT 975		SUBJECT 980		SUBJECT 985	
SUBJECT 990		SUBJECT 995		SUBJECT 1000		SUBJECT 1005	
SUBJECT 1010		SUBJECT 1015		SUBJECT 1020		SUBJECT 1025	
SUBJECT 1030		SUBJECT 1035		SUBJECT 1040		SUBJECT 1045	
SUBJECT 1050		SUBJECT 1055		SUBJECT 1060		SUBJECT 1065	
SUBJECT 1070		SUBJECT 1075		SUBJECT 1080		SUBJECT 1085	
SUBJECT 1090		SUBJECT 1095		SUBJECT 1100		SUBJECT 110	

PHOTO NO. 934873		LOT NO. 5-2285		MAP REFERENCE		LATITUDE 06 20N 00 05E	
COUNTRY GHANA				PROVINCE			
AREA NO. 56	SUBJECT D36	SUBJECT AKT	SUBJECT DIB	SUBJECT	SUBJECT	SUBJECT	SUBJECT
5		10		15		20	
AKOSOMBO		FOOT		BRIDGES			
25		30		35		40	
EACROSS		VOLTA		RIVER			
45		50					
BELOW		DAM					
• <u>LOOKING</u> • <u>LOOKING</u> <u>NORTHEAST</u>							
(1, 28, 29)							
DATE OF PHOTO		TYPE	QUALITY	CLASS	NO. OF CARDS	SOURCE OF PHOTOGRAPH	
12 APRIL 63		1	2	3	3	25X1A	
CLASSIFICATION CONF				CAPTIONED BY RL		[REDACTED]	


PHOTO NO. 934875		LOT NO. S-2285		MAP REFERENCE TIMES ATLAS 0.5 58N		DATTING 00 02 E	
COUNTRY GHANA				PROVINCE			
AREA NO. 56	SUBJECT AED	SUBJECT ALL	SUBJECT	SUBJECT	SUBJECT	SUBJECT	SUBJECT
A 6 O M E D A	5	10	K E N T E	15	W E A V E	20	
R S	25	30	K E N T E	35	W O U E N	40	
N	45	50	S T R I P S				
AND LATER SEWN TOGETHER TO SERVE AS CEREMONIAL "THROW CLOTH" FOR GHANIANS							
(8,22)							
DATE OF PHOTO		TYPE	QUALITY	CLASS	NO. OF CARDS	SOURCE OF PHOTOGRAPH	
12 APRIL 63		4	2	3	2	25X1A	
CLASSIFICATION CONF				CAPTIONED BY BL			
FORM NO. 17							

PHOTO NO. 934876		LOT NO. 5-2285		MAP REFERENCE		LATITUDE 05 58N 00 02E	
COUNTRY GHANA				PROVINCE			
AREA NO. 56	SUBJECT C62	SUBJECT C68	SUBJECT C71	SUBJECT C81	SUBJECT	SUBJECT	SUBJECT
A G O M E D A	5		10		15		20
A I - A D A N G B E	25		30		35		40
	45		50				
(47810)							
DATE OF PHOTO 12 April 63		TYPE 4	QUALITY 2	CLASS 3	NO. OF CARDS 4	SOURCE OF PHOTOGRAPH 25X1A	
CLASSIFICATION CONF				CAPTIONED BY RL		[REDACTED]	

PHOTO NO. 934878		LOT NO. S-2285		MAP REFERENCE		LATITUDE 05 31N 00 15W	
COUNTRY GHANA				PROVINCE			
AREA NO. 56	SUBJECT C62	SUBJECT C6B	SUBJECT CIN	SUBJECT	SUBJECT	SUBJECT	SUBJECT
A	C	C	R	A	G	H	A
1	O	N	E	E	R	S	H
S	T	R	E	E	T		
<div style="text-align: right;">(6.7.10)</div>							
DATE OF PHOTO 12 April 63		TYPE 4	QUALITY 2	CLASS 3	NO. OF CARDS 3	SOURCE OF PHOTOGRAPH 25X1A	
CLASSIFICATION CONF				CAPTIONED BY 52		[REDACTED]	

Approved For Release 2000/08/16 : CIA-RDP78-05867A000414900002-7

[illegible]

PHOTO NO. 934880		LOT NO. 5-2285		MAP REFERENCE		LATITUDE 05 31N 00 15W	
COUNTRY GHANA				PROVINCE			
AREA NO. 56	SUBJECT CIE	SUBJECT	SUBJECT	SUBJECT	SUBJECT	SUBJECT	SUBJECT
ALLRA		RECENTLY		COMP		LETED	
5		10		15		20	
25		30		35		40	
45		50		55		60	
PRISON'S DEPARTMENT							
ON CANTONMENTS ROAD							
HEADQUARTERS							
(7.10)							
DATE OF PHOTO		TYPE	QUALITY	CLASS	NO. OF CARDS	SOURCE OF PHOTOGRAPH	
12		4	2	3	1	ILLEGIB	
CLASSIFICATION				CAPTIONED BY		[REDACTED]	
CDNF				TL		[REDACTED]	

PHOTO NO. 934881		LOT NO. 5-2285		MAP REFERENCE		LATITUDE 05 31 N 00 15 W	
COUNTRY GHANA		PROVINCE					
AREA NO. 56	SUBJECT C16	SUBJECT	SUBJECT	SUBJECT	SUBJECT	SUBJECT	SUBJECT
5	10	15	20	25	30	35	40
ACCRA MINISTRY OF COMMUNICATIONS AND WORKS BUILDINGS							
RECENTLY COMPLETED							
(7,8,10)							
DATE OF PHOTO 12 APRIL 63		TYPE 4	QUALITY 2	CLASS 3	NO. OF CARDS 1	SOURCE OF PHOTOGRAPH 25X1A	
CLASSIFICATION CONF				CAPTIONED BY RL		[REDACTED]	

FORM NO. 1
1 Jan 56

PHOTO NO. 934882	LOT NO. \$4566	MAP REFERENCE N15	LATITUDE 02 29 N	75 44 W
------------------	----------------	-------------------	------------------	---------

COUNTRY										PROVINCE												
COLOMBIA										HUILA												
AREA NO					SUBJECT		SUBJECT		SUBJECT			SUBJECT			SUBJECT			SUBJECT				
537E					12G		AKC															
T	E	S	A	L	5	I	A		(F	10	R	M	E	R	L	15	Y		C	20	A	R
N	I	C	E	R	25	I	A	S)	30		R	U	R	A	35	L		B	40	U	S.	
					45				50													

25X1A

DATE OF PHOTO			TYPE	QUALITY	CLASS	NO. OF CARDS
9 Aug	6	3	4	1	3	2
CLASSIFICATION					CAPTIONED BY	
C-1					JEP	

PHOTO NO. 934885										LOT NO. \$4566		MAP REFERENCE NIS		LATITUDE 02 29 N 75 44 W		LONGITUDE 144 00 W	
COUNTRY COLOMBIA						PROVINCE HUILA											
AREA NO 537E		SUBJECT 2GW		SUBJECT		SUBJECT		SUBJECT		SUBJECT		SUBJECT		SUBJECT		SUBJECT	
T	E	S	A	L	I	A	(F	O	R	M	E	R	L	Y	C	A	R
N	I	C	E	R	I	A	S)										
A	R	M	Y	P	O	S	T.										
<p style="text-align: right;">25X1A</p> <p>DATE OF PHOTO TYPE QUALITY CLASS NO. OF CARDS</p> <p>9 Aug 63 4 1 3 1</p> <p>CLASSIFICATION Conf. CAPTIONED BY JEP</p>																	
<p>Approved For Release 2000/08/16 : CIA-RDP78-05867A000414930002-7</p> <p>FORM NO. 1-Amt 56 USE PREVIOUS EDITIONS PHOTO ANALYSIS REPORT</p>																	

PHOTO NO.	934886	LOT NO.	84566	MAP REFERENCE	N15	LATITUDE	02 29 N	75 44 W
-----------	--------	---------	-------	---------------	-----	----------	---------	---------

[illegible]

TESA⁵L 1 A (F O R M E R L Y 5 7 7

N	I	C	E	²⁵ R	I	A	S		³⁰ <u>B</u>	A	C	K	S	T	R	E	E
---	---	---	---	-----------------	---	---	---	--	------------------------	---	---	---	---	---	---	---	---

7				45				50			
---	--	--	--	----	--	--	--	----	--	--	--

7-28 25X1A

DATE OF PHOTO	TYPE	QUALITY	CLASS	NO. OF CARDS

9 Aug	6	3	4	1	3	2
-------	---	---	---	---	---	---

CLASSIFICATION *Conf* CAPTIONED BY *JEP*

FORM NO. 104-1 Use PREVIOUS EDITIONS

PHOTO NO.	934887	LOT NO.	54566	MAP REFERENCE	NIS	LATITUDE	02 29 N	LONGITUDE	75 44 W
COUNTRY	COLOMBIA		PROVINCE	HUILA					
AREA NO	537E	SUBJECT	C26	SUBJECT	C6B	SUBJECT		SUBJECT	
T E S A		L I A		(F O R M E R L Y		C A		R	
N I C E		R I A S		M A I N		P L A Z A			

25X1A

7	DATE OF PHOTO	TYPE	QUALITY	CLASS	NO. OF CARDS
9 Aug 6	3	4	1	3	2
CLASSIFICATION				CAPTIONED BY	
Conf.				JEP	



PHOTO NO.	934888	LOT NO.	84566	MAP REFERENCE	NIS	LATITUDE	02 29 N	75 44 W
-----------	--------	---------	-------	---------------	-----	----------	---------	---------

COUNTRY	Colombia	PROVINCE	Huila	SUBJECT	SUBJECT	SUBJECT	SUBJECT
---------	----------	----------	-------	---------	---------	---------	---------

[illegible]

T	E	S	A	⁵	L	I	A	(F	O	R	M	E	R	L	Y	=	1	4	40
---	---	---	---	--------------	---	---	---	---	---	---	---	---	---	---	---	---	---	---	---	----

N I C E R I A S) C U R C H A

				45				50					
--	--	--	--	----	--	--	--	----	--	--	--	--	--

25X1A

7-10

DATE OF PHOTO

TYPE

QUALITY

CLASS

NO. OF CARDS

CLASSIFICATION

CAPTIONED BY

8

Approved For Release 2000/08/16 : CIA-RDP88-05867A000414930002-7

~~Approved For~~

00498/

16AUG16-000008-05867A000414930002-2

FORM NO. 2-2-54

-174- USE PREVIOUS EDITIONS

PRO46

ANALYSIS REPORT 00007/000011-000011


PHOTO NO. 934889		LOT NO. 84566		MAP REFERENCE		LATITUDE		LONGITUDE									
COUNTRY COLOMBIA				PROVINCE NUIA													
AREA NO. 537E		SUBJECT 2JD		SUBJECT AKV		SUBJECT DOD		SUBJECT 2B9		SUBJECT 2BC		SUBJECT		SUBJECT		SUBJECT	
C O L O M B I A		M B A N I		A R M Y		E S C O R		T F O R		E M B A S S Y		D E F I C E		R S A N D		U S A R M Y	
P U E N T E		D E L		C O L E G I O		B R I D G E		A T		P A E Z		A N D		M A G D A L E N A		R I V E R S.	
1-3-28										25X1A							
DATE OF PHOTO				TYPE		QUALITY		CLASS		NO. OF CARDS							
6 Aug 63				4		1		3		5							
CLASSIFICATION				CAPTIONED BY													
CONF				JEP													
Approved For Release 2000/08/16 : CIA-RDP78-05867A000414930002-7																	
FORM NO. 174 1 Jan 59 USE PREVIOUS EDITIONS PHOTO ANALYSIS REPORT																	

PHOTO NO. 934892		LOT NO. 84566		MAP REFERENCE		LATITUDE		LONGITUDE	
COUNTRY COLOMBIA				PROVINCE CUNDINAMARCA					
AREA NO. 437E		SUBJECT D36		SUBJECT DOD		SUBJECT DOD		SUBJECT	
S A B A		N A		N		D F		B O G O T A	
I V E R		L K G		N W		N		D T E	
R R A I		N		F E A T U R E S					
25X1A									
DATE OF PHOTO		TYPE		QUALITY		CLASS		NO. OF CARDS	
6 Aug 63		7		1-		3		3	
CLASSIFICATION Conf.				CAPTIONED BY JEP					

PHOTO NO.	934893	LOT NO.	54566	MAP REFERENCE	NIS	LATITUDE	04 18 N	74 49 W																													
COUNTRY	COLOMBIA		PROVINCE CUNDINAMARCA																																		
AREA NO	437E	SUBJECT	AHL	SUBJECT	DDD	SUBJECT	DDG	SUBJECT		SUBJECT		SUBJECT		SUBJECT		SUBJECT																					
GIRAR		A		R		D		O		T		(N R)		L		K		G		N		E		20													
A		T		M		A		G		D		A		L		E		N		A		R		35		I		V		E		R		40		V	
A		L		L		E		Y		10		M		I		L		E		S		S		O		F											
GIRARDOT.																																					


1-24				25X1A				
DATE OF PHOTO				TYPE	QUALITY	CLASS	NO. OF CARDS	
9 Aug 63				7	1	3	3	
CLASSIFICATION				CAPTIONED BY				
Conf.				JEP				

PHOTO NO.	934894	LOT NO.	84566	MAP REFERENCE	NIB	LATITUDE	05 02 N	74 07 W
COUNTRY	COLOMBIA	PROVINCE	CUNDINAMARCA					
AREA ID	437E	SUBJECT	AHV	SUBJECT		SUBJECT		SUBJECT
ZIPAQUIRA		5		10		15		20
A T		25		30		35		40
ALONG		45		50				
ROAD TO PACHO, 4 MILES FROM ZIPAQUIRA.								

25X1A

DATE OF PHOTO	24	TYPE	3	QUALITY	4	CLASS	2	NO. OF CARDS	3
CLASSIFICATION	Conf	CAPTIONED BY		JEP					

PHOTO NO. 934895		LOT NO. 54566		MAP REFERENCE C		LATITUDE 05 02 N		LONGITUDE 74 01 W	
COUNTRY COLOMBIA				PROVINCE CUNDINAMARCA					
AREA NO. 437E		SUBJECT C26		SUBJECT		SUBJECT		SUBJECT	
Z	I	P	A	Q	U	I	R	A	
R C E				A T		S A L L E		5	
R A				S					
<div style="display: flex; justify-content: space-between;"> 10 25X1A </div>									
DATE OF PHOTO		TYPE		QUALITY		CLASS		NO. OF CARDS	
11 Aug 63		4		2		3		1	
CLASSIFICATION Conf				CAPTIONED BY JEP					

PHOTO NO.										LOT NO.										MAP REFERENCE										LATITUDE										LONGITUDE									
934898										\$4566										NLS										05 08 N										74 10 W									
COUNTRY															PROVINCE																																		
COLOMBIA															CUNDINAMARCA																																		
AREA NO					SUBJECT					SUBJECT					SUBJECT					SUBJECT					SUBJECT					SUBJECT					SUBJECT														
437E					C02																																												
P	A	C	H	O						L	K	G				N	E				A	T				C	H	U																					
R	C	H			O	N	M	A	I	N	S	Q	U	A	R	E																																	
DATE OF PHOTO															TYPE					QUALITY					CLASS					NO. OF CARDS					SOURCE OF PHOTOGRAPH														
11 Aug															63					4					2					3					1														
CLASSIFICATION															CAPTIONED BY																																		
Conf.															JEP																																		
Approved For Release 2000/08/16 : CIA-RDP78-05867A000414930002-7																																																	

PHOTO ANALYSTS REPORT

Approved For Release 2000/08/16 : CIA-RDP78-05867A000444990002-7

PHOTO NO.		934897		LOT NO.		84566		MAP REFERENCE		NIS		DATE IN USE		05 08 N		74 10 W	
COUNTRY						PROVINCE											
COLOMBIA						CUNDINAMARCA											
AREA NO		437E		SUBJECT		C06		SUBJECT		C98		SUBJECT		SUBJECT		SUBJECT	
PACH		O		LK		G		E		A		T		C		I T Y	
HAL		L		N		O		T E		M		O		B I		L E X	
RAY		UN		IT		ON		R.									
7-8-9																	
25X1A																	
DATE OF PHOTO				TYPE		QUALITY		CLASS		NO. OF CARDS							
11 Aug 63				4		2		3		2							
CLASSIFICATION								CAPTIONED BY									
Cms								YBP									

Approved For Release 2000/08/16 : CIA-RDP78-05867A000414930002-7

PHOTO NO.	934898	LOT NO.	84566	MAP REFERENCE	NIS	LATITUDE	05 08 N	LONGITUDE	74 10 W
-----------	--------	---------	-------	---------------	-----	----------	---------	-----------	---------

COUNTRY	COLOMBIA		PROVINCE	CUNDINAMARCA																
AREA NO	437E	SUBJECT	AKL	SUBJECT	C6B	SUBJECT		SUBJECT		SUBJECT		SUBJECT		SUBJECT						
	P	A	C	H	O			L	K	G		N	E		F	R	O	M		S
	I	D	E	W	A	L	K		C	A	F	E		A	T		P	U	B	L
	I	C		B	U	S		O	N		M	A	I	N	S	Q	U	A	R	E

25X1A

7-32

DATE OF PHOTO	11 Aug	6	3	4	2	3	2
CLASSIFICATION	Cmp.			CAPTIONED BY 48P			

Release 2000/08/16 CIA-RDP78-05867A000414930002-7

PHOTO NO.	934899	LOT NO.	54566	MAP REFERENCE	NIS	LATITUDE	05 02 N	LONGITUDE	74 01 W
-----------	--------	---------	-------	---------------	-----	----------	---------	-----------	---------

COUNTRY	COLOMBIA	PROVINCE	CUNDINAMARCA
---------	----------	----------	--------------

AREA NO	437E	SUBJECT	AKU	SUBJECT	AKC	SUBJECT	DOB	SUBJECT	DOD	SUBJECT		SUBJECT		SUBJECT		SUBJECT	
---------	------	---------	-----	---------	-----	---------	-----	---------	-----	---------	--	---------	--	---------	--	---------	--

Z	I	F	A	5	Q	U	I	R	A	10	(N R)	15	L	K	G	20	W
---	---	---	---	---	---	---	---	---	---	----	-------	----	---	---	---	----	---

A	T	25	V	A	L	L	E	Y	30	A	N	D	35	R	U	R	A	L	40
---	---	----	---	---	---	---	---	---	----	---	---	---	----	---	---	---	---	---	----

B	U	S	45	A	L	O	N	G	50	R	O	A	D	T	O	P	A	C	H	O
---	---	---	----	---	---	---	---	---	----	---	---	---	---	---	---	---	---	---	---	---

10 MILES FROM ZIPAQUIRA.

1-28-32 25X1A

DATE OF PHOTO	TYPE	QUALITY	CLASS	NO. OF CARDS	
11 Aug 63	4	2	3	4	
CLASSIFICATION	CONF.	CAPTIONED BY	ZEP		

FORM NO. 1 Jan 58 174 USE PREVIOUS EDITIONS

Release 2000/08/16 CIA-RDP78-05867A000414930002-7

PHOTO ANALYST

PHOTO NO. 934500		LOT NO. 4566		MAP REFERENCE NIS		LATITUDE 05 02 N 74 01 W	
COUNTRY COLOMBIA			PROVINCE CUNDINAMARCA				
AREA NO. 437E		SUBJECT DOQ		SUBJECT DOB		SUBJECT AHL	
Z I P A		5 Q U I R A		10 L K G		15 S A T	
H I L L		25 S I D E		30 F U R R O W S		40 A N D	
T E R R A I N		50 F E A T U R E S A L O N G					
R O A D T O		P A C H A		7 M I L E S F R O M Z I P A Q U I R A			
		(NR)					
1-24		25X1A					
DATE OF PHOTO		TYPE		QUANTITY		CLASS	
11 Aug 63		4		2		3	
CLASSIFICATION		CONF.		CAPTIONED BY		JEP	
FORM NO. 174		APPROVED FOR RELEASE 2000/08/10					
1 Jan 56		CIA-RDP78-05867A000414930002-7					

Approved For Release 2000/08/16 : CIA-RDP78-05867A000414930002-7

PHOTO NO.	534901	LOT NO.	54566	MAP REFERENCE	C	LATITUDE	05 02 N	74 01 W
COUNTRY	COLOMBIA		PROVINCE	CUNDINAMARCA				
AREA NO	437E	SUBJECT	C26	SUBJECT		SUBJECT		SUBJECT
	Z	I	P	A	5	Q	U	I
	R	A			10			
	M	A	R	K	15	E	T	P
	A	C	E		25	A	T	
					30	C	A	L
					35	L	E	
					40	5	A	N
					45	D		
	R	A			50			

10		25X1A	
DATE OF PHOTO	TYPE	QUALITY	CLASS
11 Aug	6	3	4
2	3	1	
CLASSIFICATION	CAPTIONED BY		
Conf	JEP		

Approved For Release 2000/08/16 : CIA-RDP78-05867A000414930002-7

PHOTO NO.		934502		LOT NO.		54566		HOL REFERENCE		C		LATITUDE		05 02N		LONGITUDE		74 01W															
COUNTRY				COLOMBIA				PROVINCE				CUNDINAMARIA																					
AREA NO.		437E		SUBJECT		C26		SUBJECT				SUBJECT				SUBJECT																	
Z		T		P		A		Q		U		I		R		A		M															
A		C		E		A		T		C		A		L		L		E															
R		A		5		45																											
<div style="display: flex; justify-content: space-between;"> 10 25X1A </div> <table border="1" style="width: 100%;"> <thead> <tr> <th colspan="3">DATE OF PHOTO</th> <th>TYPE</th> <th>QUALITY</th> <th>CLASS</th> <th>NO. OF CARDS</th> </tr> </thead> <tbody> <tr> <td>11 Aug</td> <td>6</td> <td>3</td> <td>4</td> <td>2</td> <td>3</td> <td>1</td> </tr> </tbody> </table> <div style="display: flex; justify-content: space-between; margin-top: 10px;"> <div> CLASSIFICATION <i>Conf</i> </div> <div> CAPTIONED BY <i>JEP</i> </div> </div>																				DATE OF PHOTO			TYPE	QUALITY	CLASS	NO. OF CARDS	11 Aug	6	3	4	2	3	1
DATE OF PHOTO			TYPE	QUALITY	CLASS	NO. OF CARDS																											
11 Aug	6	3	4	2	3	1																											

Approved For Release 2000/08/16 : CIA-RDP78-05867A000414930002-7																		
PHOTO NO.	931803			LOT NO.	54566			MAP REFERENCE	C		LATITUDE	04 40 N		LONGITUDE	74 05 W			
COUNTRY				PROVINCE														
COLOMBIA				CUNDINAMARCA														
AREA NO.	437E			SUBJECT	AKU C46 C26			SUBJECT				SUBJECT						
B	O	G	O	T	A			L	K	G		N		A	T	M	O	N
U	M	E	N	T		T	O											
A	N	D																
KITE VENDORS (TO R) AT CALLE 78																		
AND AUTOPISTA.																		
10-28										25X1A								
DATE OF PHOTO				TYPE		QUALITY		CLASS		NO. OF CARDS		PHOTOGRAPH						
15 Aug 63				4		2		3		3								
CLASSIFICATION								CAPTIONED BY										
Conf.								ZEP										
Approved For Release 2000/08/16 : CIA-RDP78-05867A000414930002-7																		

PHOTO NO. 934902 LOT NO. 84566 MAP REFERENCE C LATITUDE 04 40 N LONGITUDE 74 05 W

COUNTRY COLOMBIA PROVINCE CUNDINAMARIA

AREA NO 437E SUBJECT COI C9A

B O G O T A L K G W A T E N T

R A N C E T O E S C U E L A D E

S U B O F I C I A L E S , G O N Z A L O

J I M E N E Z D E Q U E S A D A A T C A L L E 1 0 0

A N D A U T O P I S T A .

8-9 25X1A

DATE OF PHOTO	TYPE	QUALITY	CLASS	NO. OF CARDS	
15 Aug 63	4	2	3	2	
CLASSIFICATION	Conf.				CAPTIONED BY JEP

PHOTO NO. 534505		LOT NO. 54566		MAP REFERENCE C		LATITUDE 04 40 N		LONGITUDE 74 05 W	
COUNTRY COLOMBIA				PROVINCE CUNDINAMARCA					
AREA NO 437E		SUBJECT AKZ DDD		SUBJECT		SUBJECT		SUBJECT	
B	O	G	O	T	A	L	K	G	S
O	P	I	S	T	A	N	R	C	A
N	O	T	E	T	E	R	R	A	I
N FEATURES IN									
BG.									
1-28 25X1A									
DATE OF PHOTO		TYPE		QUALITY		CLASS		NO. OF CARDS	
15 Aug	6	3	4	2	3	2			
CLASSIFICATION Conf.				CAPTIONED BY JEP					

APPROVED FOR RELEASE 2000/08/16 : CIA-RDP80-05867A000414930002-7																			
PHOTO NO.		934906		LOT NO.		\$4566		MAP REFERENCE		C		LATITUDE		04 40 N		74 05 W			
COUNTRY				COLOMBIA				PROVINCE				CUNDINAMARCA							
AREA NO.		437E		SUBJECT		AKZ		SUBJECT		AKW		SUBJECT				SUBJECT			
B		O		G		O		T		A		L		K		G		N	
I		D		G		E		O		V		E		R		A		U	
A		T		C		A		L		L		E		I		D		O	

28

DATE OF PHOTO		TYPE	QUALITY	CLASS	NO. OF CARDS
15 Aug	63	4	2	3	2

CLASSIFICATION: Conf

25X1A

NO. OF CARDS: 2

PHOTO ANALYST: JEP

APPROVED FOR RELEASE 2000/08/16 : CIA-RDP80-05867A000414930002-7

CUNDINAMARA

SUBJECT

10

25X1A

SOURCE OF PHOTOGRAPH

1

WED BY JEP

PHOTO NO. 934908		LOT NO. \$4566		MAP REFERENCE C		LATITUDE 04 40 N		LONGITUDE 74 05 W	
COUNTRY COLOMBIA				PROVINCE CUNDINAMARCA					
AREA NO. 437E		SUBJECT C72		SUBJECT C76		SUBJECT		SUBJECT	
B O G O		T A		L K G		S E		A T	
T I V E		M O T H E R		A N D		C H I L		D R E N	
A T		A		V E		D E		L A S A M E R I C A S	
A N D		C R A		63.					
8		25X1A							
DATE OF PHOTO		TYPE		QUALITY		CLASS		NO. OF CARDS	
7 Aug 63		4		2		3		2	
CLASSIFICATION		CAPTIONED BY							
CONF.		JEP							